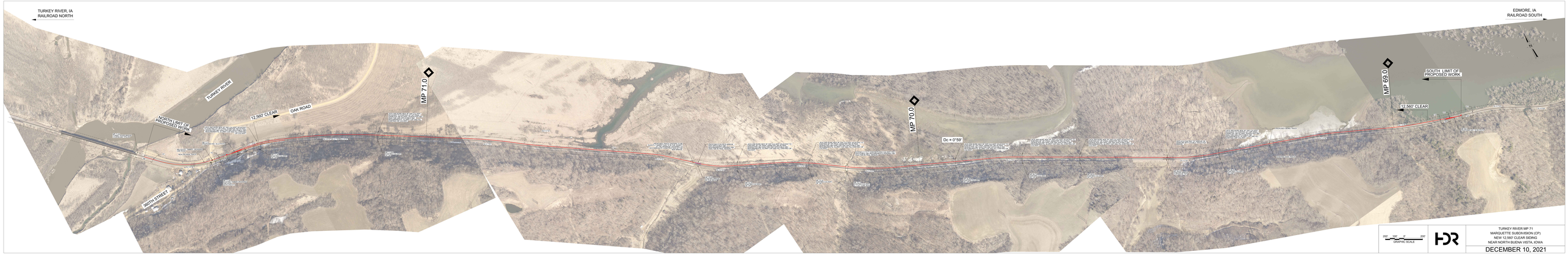

200 100 0 200
GRAPHIC SCALE

HDR

TURKEY RIVER MP 71
MARQUETTE SUBDIVISION (CP)
NEW 12,560' CLEAR SIDING
NEAR NORTH BUENA VISTA, IOWA

DECEMBER 10, 2021


WOOD, IA
RAILROAD NORTH
BELLEVUE, IA
RAILROAD SOUTH
N
MISSISSIPPI RIVER
NORTH LIMIT OF PROPOSED WORK
SMITHS FERRY ROAD
MP 24.0
MP 24.5
MP 25.0
MP 25.5
LEPPIN'S RIPPS
395TH AVENUE
10,200' CLEAR
Dc = 3°00'
SOUTH LIMIT OF PROPOSED WORK
SOUTH STREET
HWY 52
SPRING CREEK
SCALE: 1" = 100'
GRAPHIC SCALE
200' 100' 0' 100' 200'
HDR
BELLEVUE MP 24
MARQUETTE SUBDIVISION (CP)
NEW 10,200' CLEAR SIDING
NEAR BELLEVUE, IOWA
DECEMBER 10, 2021

GRAPHIC SCALE

HDR

MONROE MP 75
CHICAGO SUBDIVISION (CP)
NEW 12,000' CLEAR SIDING
NEAR FAIRDALE, ILLINOIS

DECEMBER 10, 2021

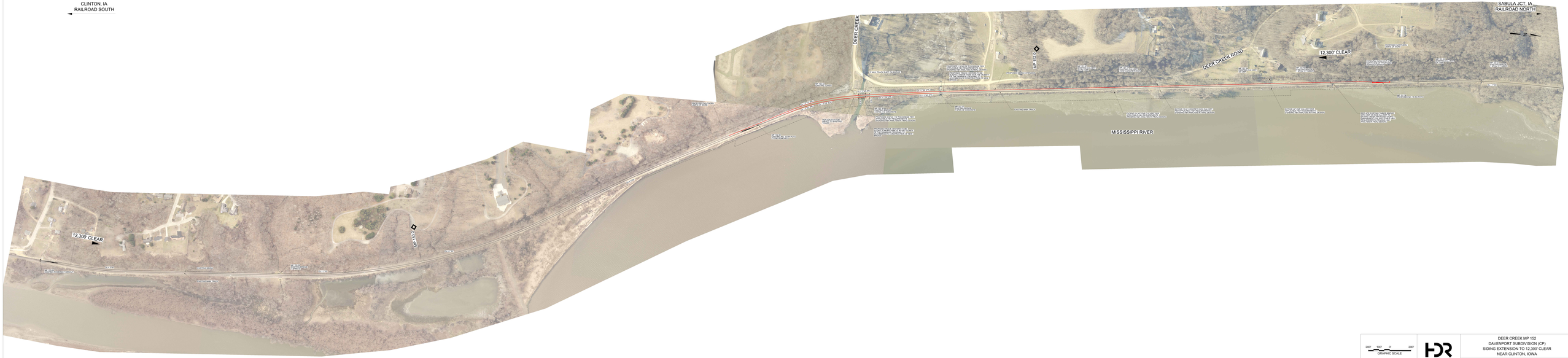

200' 100' 0' 200'
GRAPHIC SCALE

HDR

DEER CREEK MP 152
DAVENPORT SUBDIVISION (CP)
SIDING EXTENSION TO 12,300' CLEAR
NEAR CLINTON, IOWA

DECEMBER 10, 2021



200' 100' 0 200'
GRAPHIC SCALE

HDR

CAMANCHE MP 160
DAVENPORT SUBDIVISION (CP)
SIDING EXTENSION TO 10,300' CLEAR
NEAR CAMANCHE, IOWA

DECEMBER 10, 2021

MP 230
OTTUMWA SUBDIVISION (CP)
SIDING EXTENSION TO 10,800' CLEAR
NEAR LETTS, IOWA

200' 100' 0 200'
GRAPHIC SCALE

HDR

DECEMBER 10, 2021

WASHINGTON MP 255
OTTUMWA SUBDIVISION (CP)
NEW 10,600' CLEAR SIDING
NEAR WASHINGTON, IOWA

DECEMBER 10, 2021

200' 100' 0' 200'
GRAPHIC SCALE

HDR

OTTUMWA MP 304
LAREDO SUBDIVISION (CP)
SIDING EXTENSION TO 12,600' CLEAR
NEAR OTTUMWA, IOWA

DECEMBER 10, 2021

MORAVIA, IA
RAILROAD SOUTH
BLAKESBURG, IA
RAILROAD NORTH
N
SOUTH LIMIT OF PROPOSED WORK
9,900' CLEAR
NORTH LIMIT OF PROPOSED WORK
9,900' CLEAR
65TH AVENUE
65TH AVENUE
67ND AVENUE
66ND PLACE
275TH STREET
275TH STREET
MP 324.0
MP 324.1
MP 324.2
CP 324.0
CP 324.1
CP 324.2
CP 324.3
CP 324.4
CP 324.5
CP 324.6
CP 324.7
CP 324.8
CP 324.9
CP 324.10
CP 324.11
CP 324.12
CP 324.13
CP 324.14
CP 324.15
CP 324.16
CP 324.17
CP 324.18
CP 324.19
CP 324.20
CP 324.21
CP 324.22
CP 324.23
CP 324.24
CP 324.25
CP 324.26
CP 324.27
CP 324.28
CP 324.29
CP

LAREDO NORTH, MO
RAILROAD SOUTH
SOUTH LIMITS OF PROPOSED WORK
10,300' CLEAR
STATE HWY 39
MP 378.0
KEEP RD
NORTH LIMITS OF PROPOSED WORK
STATE HWY 39
MP 379.0
PRIVATE ROAD
MAIN ST
MAPLE ST
WALNUT ST
HICKORY ST
DUNN ST
BROADWAY ST
KIMBALL ST
POWERSVILLE, MO
RAILROAD NORTH
STATE HWY EE
10,300' CLEAR
200' 100' 0' 200'
GRAPHIC SCALE
HDR
NEWTOWN MP 379
LAREDO SUBDIVISION (CP)
SIDING EXTENSION TO 10,300' CLEAR
NEAR NEWTOWN, MISSOURI
DECEMBER 10, 2021

200' 100' 0 200'
GRAPHIC SCALE

HDR

LAREDO MP 407
KANSAS CITY SUBDIVISION (CF)
SIDING EXTENSION TO 12,300' CLEAR
NEAR LAREDO, MISSOURI

DECEMBER 10, 2021



200' 100' 0 200'
GRAPHIC SCALE

HDR

DAWN MP 431
KANSAS CITY SUBDIVISION (CP)
NEW 10,000' CLEAR SIDING
NEAR CHILLICOTHE, MISSOURI

DECEMBER 10, 2021

Sheet 1 of 1 Sheets
Ohio River
Ohio River Flood Wall
Ohio River Flood Wall
Ohio River Flood Wall

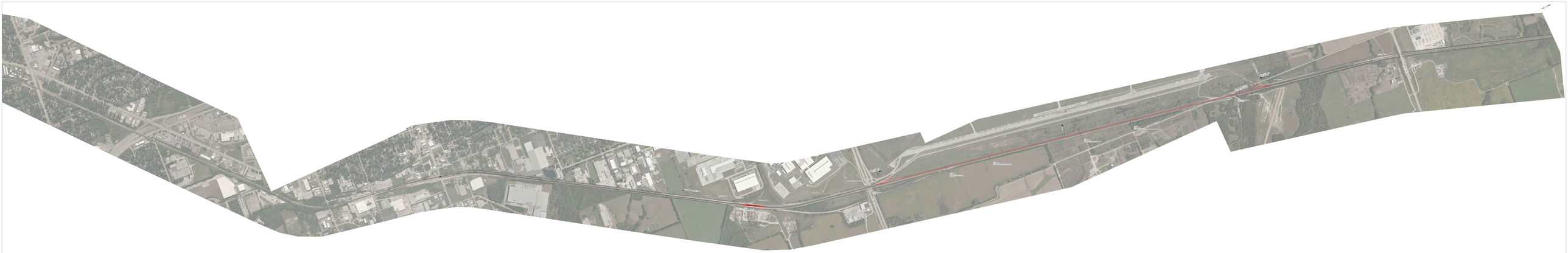

DRAWING NAME:
PP 11 - 11 - 12 - 13 - 14 - 15 - 16
NORTH CAMPUS PARKING
NORTH CAMPUS PARKING
OCTOBER 2, 2021

AERIAL MAP - PAGE 1
SOUTH CAROLINA RAILROAD
DEPOT STREET TO 1ST STREET, LAURE
LAURENS COUNTY, SOUTH CAROLINA
DECEMBER 19, 2017

US HWY 71
TO STATE HIGHWAY 43
COUNTY ROAD 1
COUNTY ROAD 2
COUNTY ROAD 3
COUNTY ROAD 4
COUNTY ROAD 5
COUNTY ROAD 6
COUNTY ROAD 7
COUNTY ROAD 8
COUNTY ROAD 9
COUNTY ROAD 10
COUNTY ROAD 11
COUNTY ROAD 12
COUNTY ROAD 13
COUNTY ROAD

Lincoln Ave
Lincoln Ave
Lincoln Ave

HEAVENER, OK
RAILROAD BOUND
HEAVENER, OK
RAILROAD BOUND
HEAVENER, OK
RAILROAD BOUND

0' 100' 200' 300' 400' 500' 600' 700' 800' 900' 1000' HORIZONTAL SCALE	HDR	CAVE SPRINGS MP 267 MP 267 TO MP 269 HEAVENER SUBDIVISION EXTENSION 5,400' (TOTAL LENGTH 14,160' CLEAR SIDING) DECEMBER 10, 2021

20' 10' 0' 20' GRAPHIC SCALE	HDR	SPIRO MP 313 MP 311.4 TO MP 313.7 HEAVENER SUBDIVISION EXTENSION 4,000' (TOTAL LENGTH 10,000' CLEAR SIDING) NEAR SPIRO, OKLAHOMA DECEMBER 10, 2021

PITTSBURG KS
RAILROAD NORTH
COUNTY HIGHWAY 18
COUNTY HIGHWAY 19
PITTSBURG KS
RAILROAD NORTH
MORELLE ROAD
COUNTY HIGHWAY 20
COUNTY HIGHWAY 21
ELEVATOR ROAD
COUNTY HIGHWAY 22
ELEVATOR ROAD
COUNTY HIGHWAY 23
COUNTY HIGHWAY
COUNTY HIGHWAY
COUNTY HIGHWAY

200 100 0 200
GRAPHIC SCALE

HDR

MENA MP 377 - MP 379
SHREVEPORT SUBDIVISION
NEW 10,260' CLEAR SIDING
NEAR MENA, ARKANSAS

DECEMBER 10, 2021

200' 100' 0' 200'
GRAPHIC SCALE

HDR

MANSFIELD MP 590
MP 588.9 TO MP 590.1 BEAUMONT SUBDIVISION
EXTENSION 8,400' (TOTAL LENGTH 14,055' CLEAR SIDING)
NEAR MANSFIELD, LOUISIANA

DECEMBER 10, 2021

200' 100' 0' 200'
GRAPHIC SCALE

HDR

LORING MP 627
MP 625 TO MP 628 BEAUMONT SUBDIVISION
EXTENSION 5,300'
(MOD. TOTAL LENGTH 10,400' CLEAR SIDING)
NEAR LORING, LOUISIANA
DECEMBER 10, 2021

200 100 0 200
GRAPHIC SCALE

HDR

MP 704 TO MP 708 BEAUMONT SUBDIVISION
EXTENSION 9.35/
(TOTAL LENGTH 16,250' PLUS CLEAR SIDING)
NEAR SINGER, LOUISIANA

DECEMBER 10, 2021