EI-31352

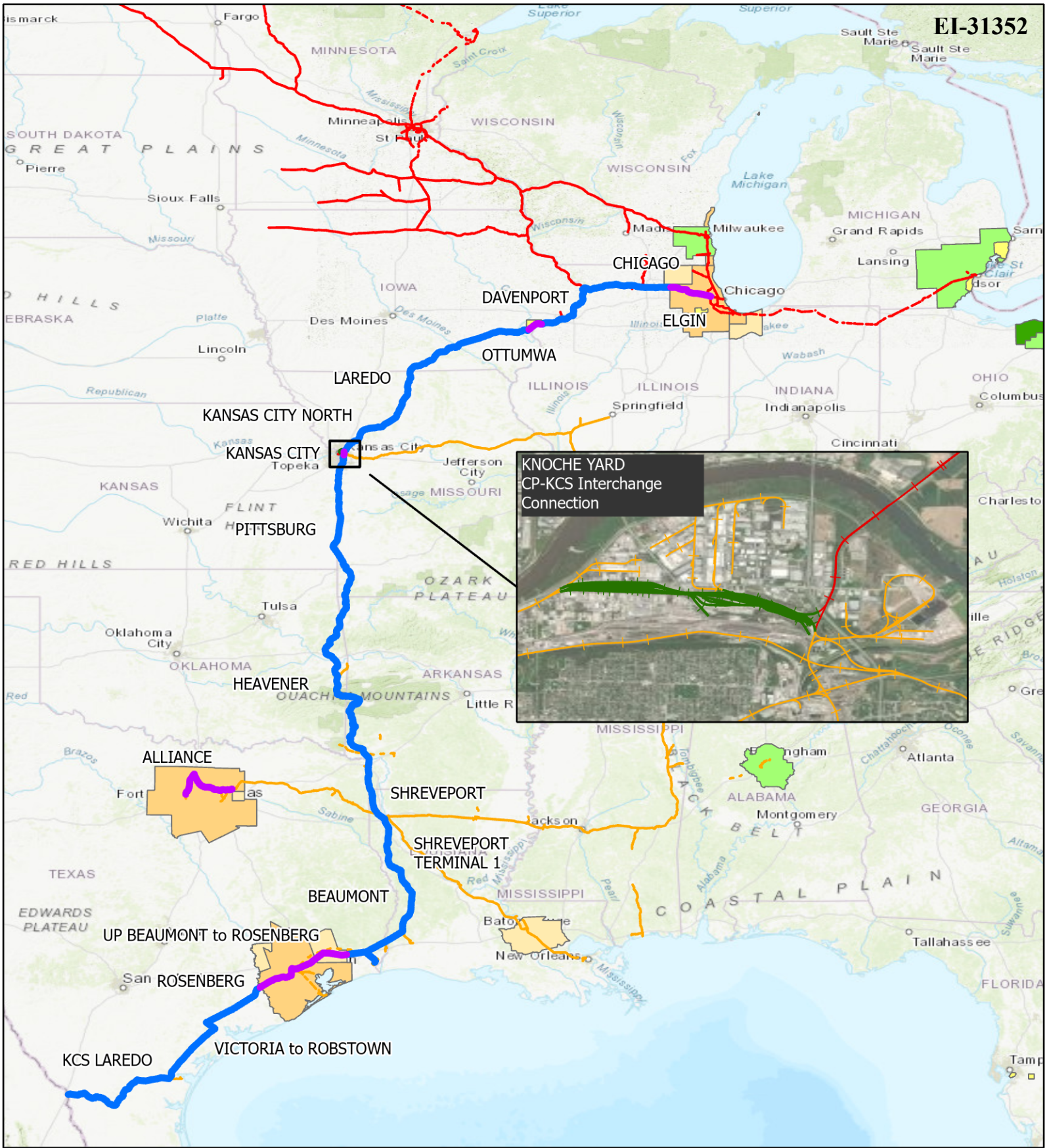

OEA Information Request 1 - A1 A2
Network Overview: Segments That Exceed STB Threshold

N

REV 5.0

Train Data

- Exceeds STB Attainment Threshold
- Exceeds STB Non-Attainment Threshold
- Joint Agency CP-KCS Ownership
- KCS Track
- KCS Trackage Rights
- CPRS Track
- CPRS Trackage Rights

EPA Nonattainment Areas

- Sulfur Dioxide (2010 Standard)
- PM-2.5 (2012 Standard)
- PM-2.5 (2006 Standard)
- 8-Hour Ozone (2015 Standard)
- 8-Hour Ozone (2008 Standard)

0 75 150 Miles

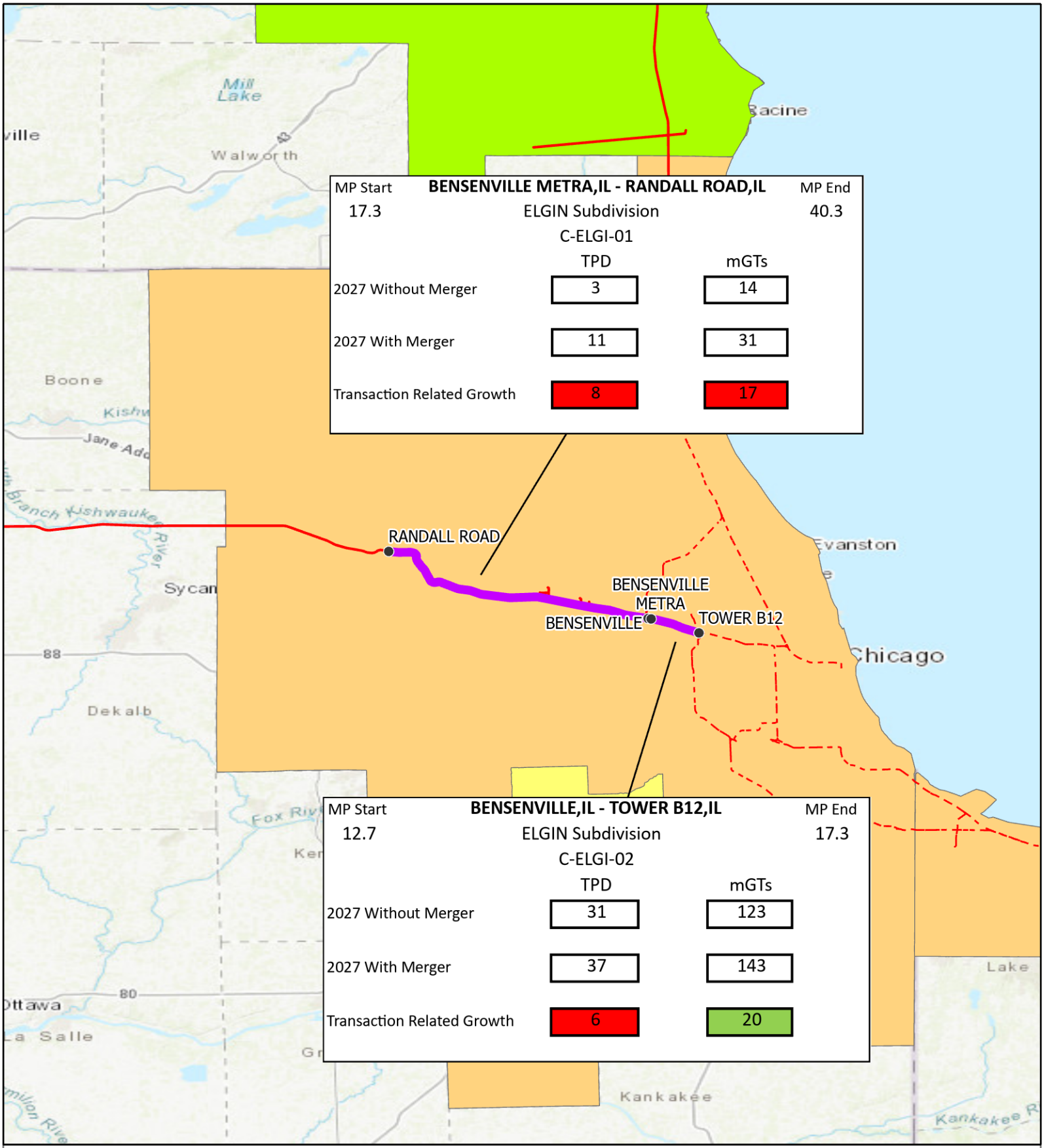

OEA Information Request 1 - A2
Elgin Subdivision
Tower B12, IL to Randall Road, IL
Segments C-ELGI-01, C-ELGI-02

N
REV 5.0

- Stations
- Exceeds STB Non-Attainment Threshold
- CPRS Track
- CPRS Trackage Rights
- Sulfur Dioxide (2010 Standard)
- PM-2.5 (2006 Standard)
- 8-Hour Ozone (2015 Standard)
- Exceeds Threshold

0 7 15 Miles

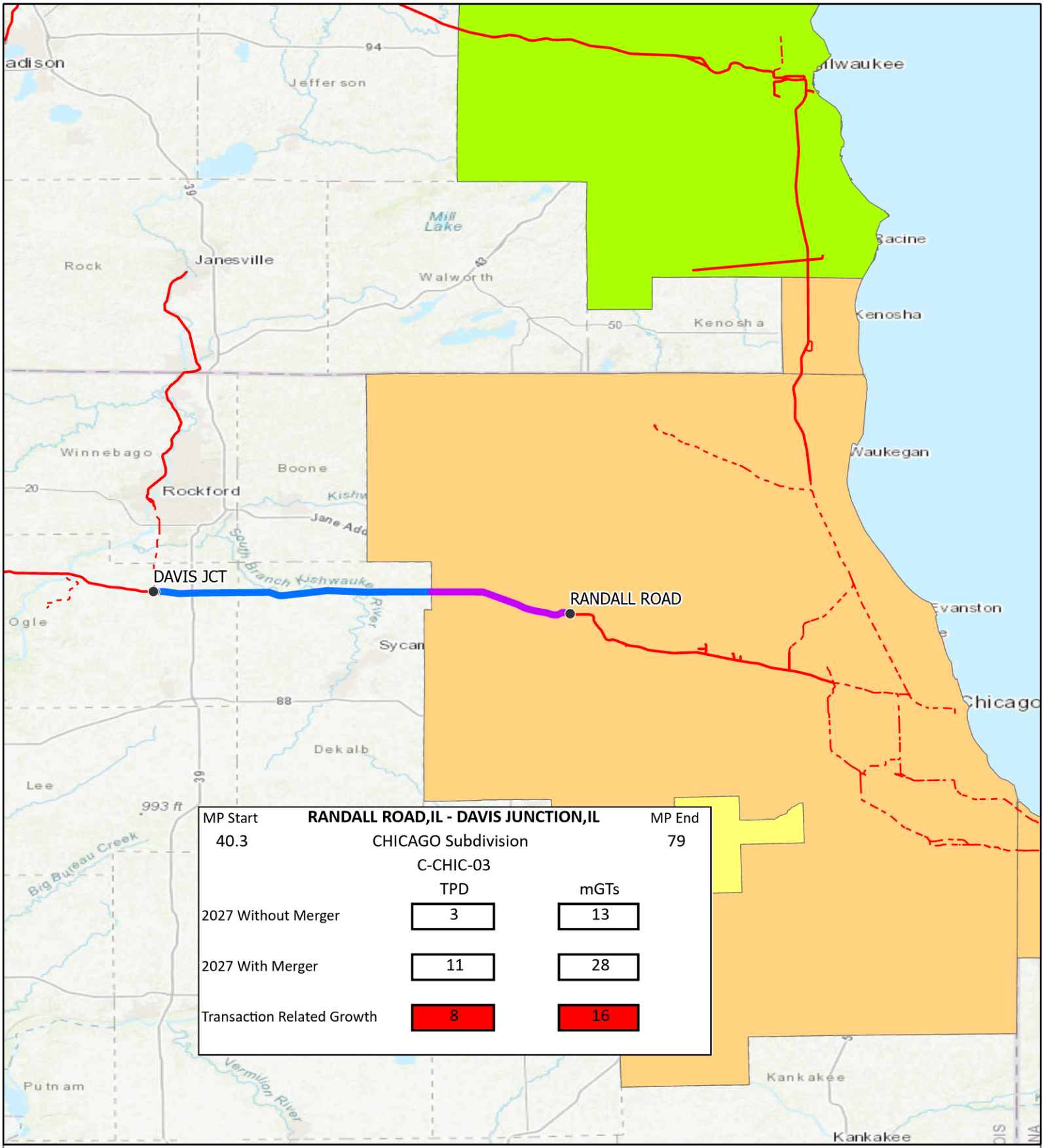

MP Start	RANDALL ROAD,IL - DAVIS JUNCTION,IL	MP End
40.3	CHICAGO Subdivision	79
	C-CHIC-03	

	TPD	mGTs
2027 Without Merger	3	13
2027 With Merger	11	28
Transaction Related Growth	8	16

OEA Information Request 1 - A2
Chicago Subdivision
Randall Road, IL to Davis Junction, IL
Segment C-CHIC-03

N
REV 5.0

- Stations
- Exceeds STB Attainment Threshold
- Exceeds STB Non-Attainment Threshold
- CPRS Track
- CPRS Trackage Rights
- Sulfur Dioxide (2010 Standard)
- PM-2.5 (2006 Standard)
- 8-Hour Ozone (2015 Standard)
- Exceeds Threshold

0 9 17 Miles

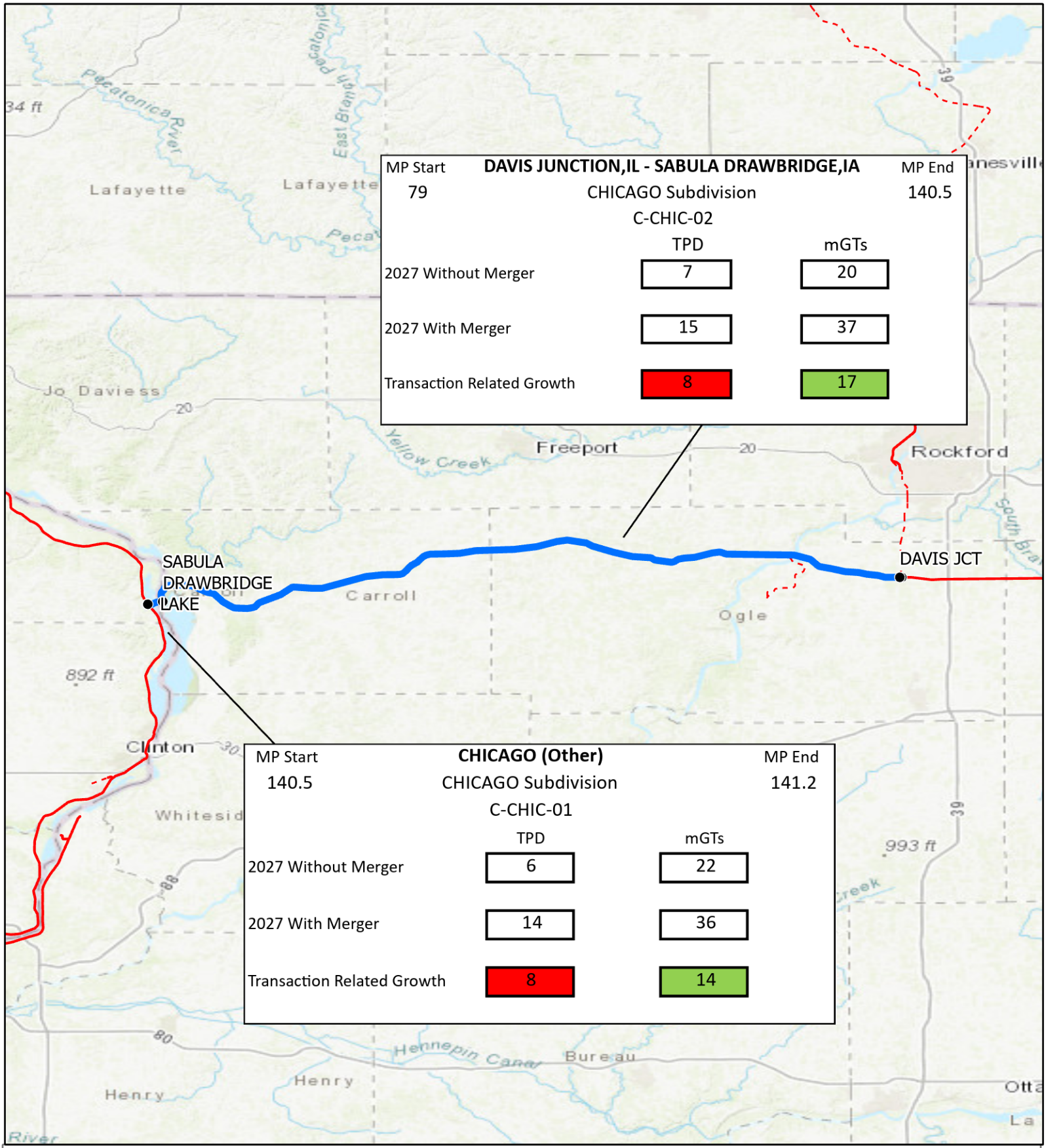

OEA Information Request 1 - A1
Chicago Subdivision
Sabula Drawbridge, IA to Davis Junction, IL
Segments C-CHIC-01, C-CHIC-02

N

REV 5.0

Exceeds STB Attainment Threshold

CPRS Track

CPRS Trackage Rights

Exceeds Threshold

0 5 10 Miles

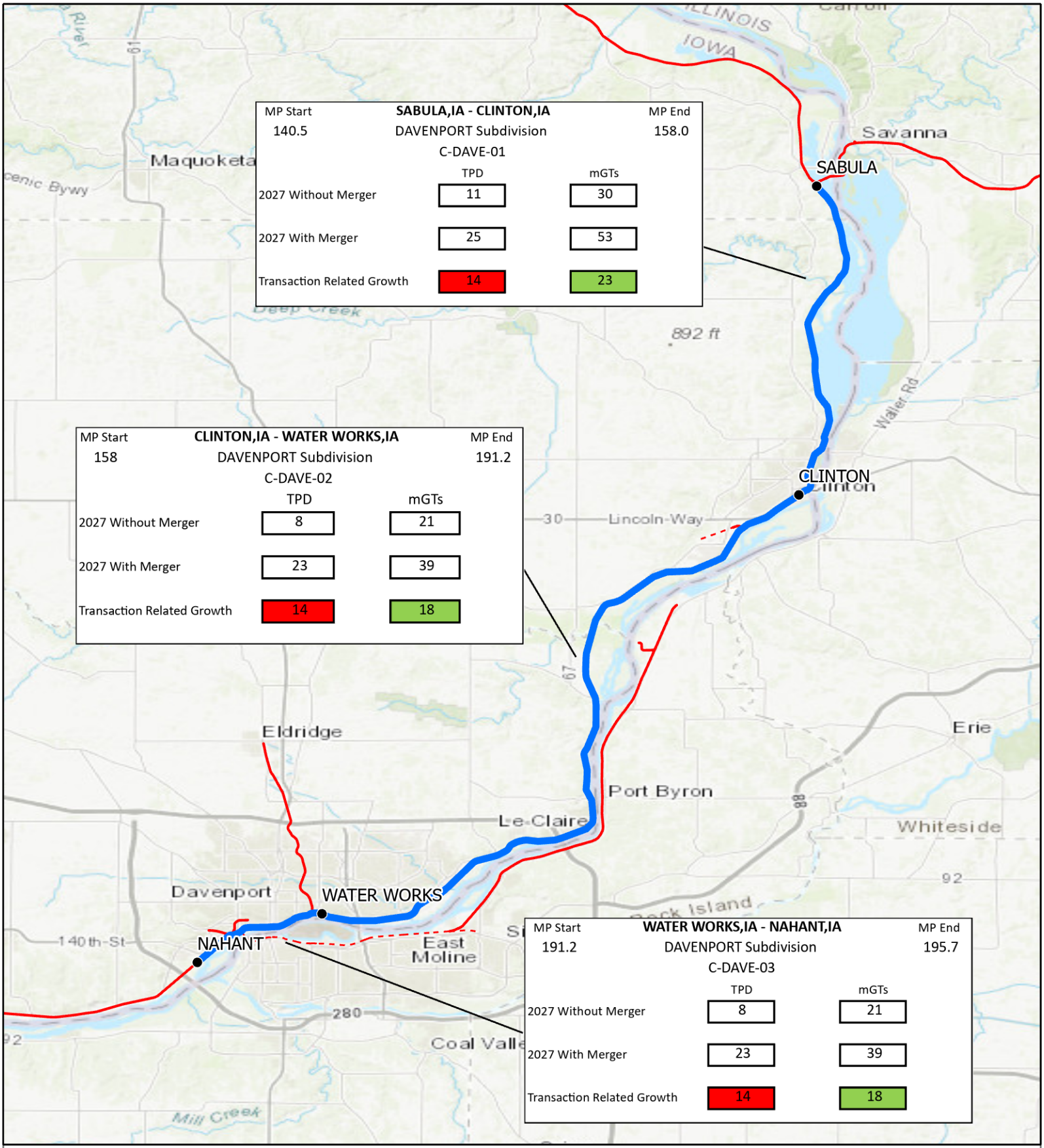

OEA Information Request 1 - A1
Davenport Subdivision
Sabula, IA to Nahant, IA
Segments C-DAVE-01, C-DAVE-02, C-DAVE-03

N
REV 5.0

Exceeds STB Attainment Threshold
CPRS Track
CPRS Trackage Rights
Exceeds Threshold

0 3.5 7 Miles

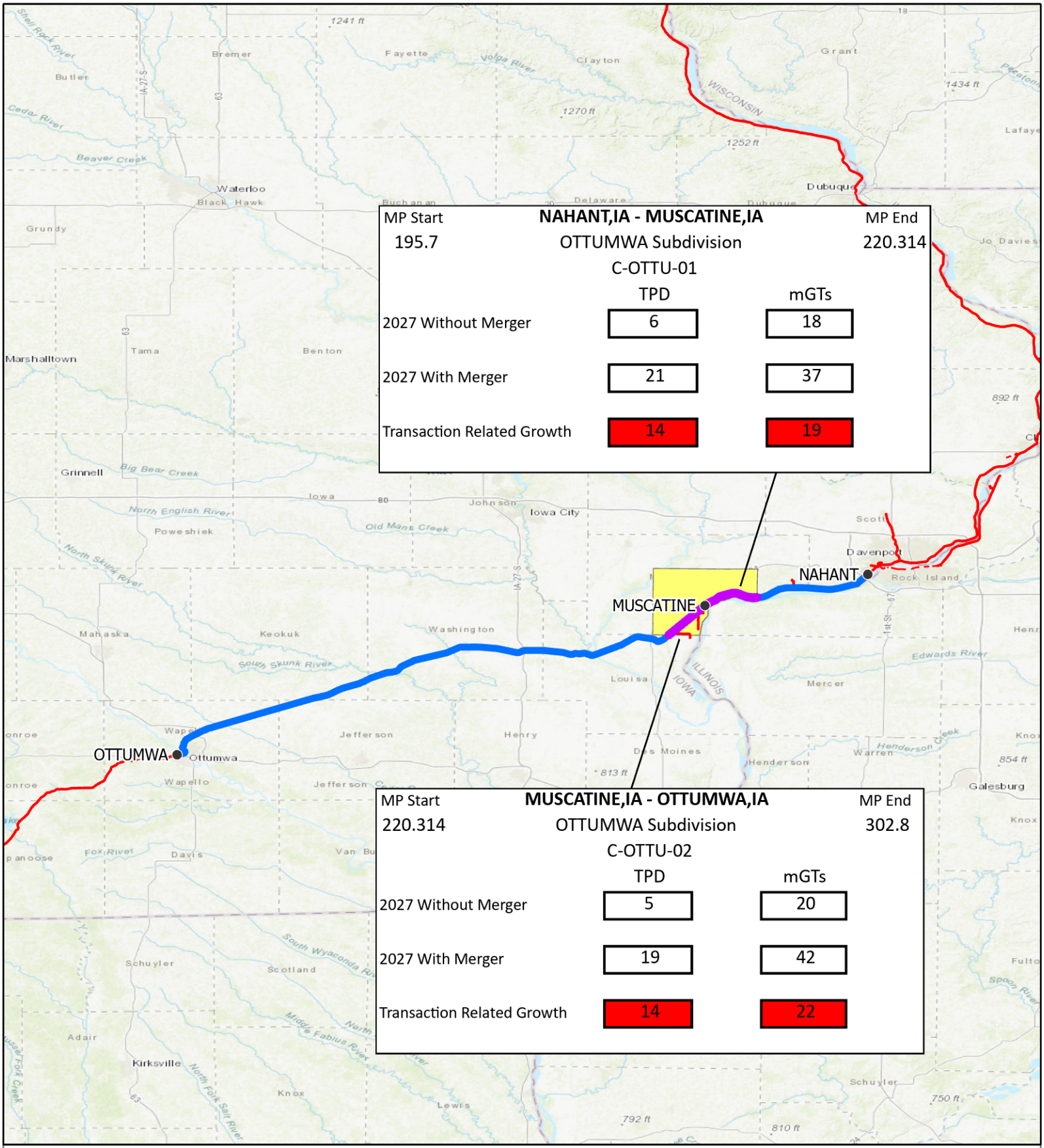

OEA Information Request 1 - A2
Ottumwa Subdivision
Nahant, IA to Ottumwa, IA
Segments C-OTTU-01, C-OTTU-02

N
REV 5.0

- Stations
- Exceeds STB Attainment Threshold
- Exceeds STB Non-Attainment Threshold
- CPRS Track
- CPRS Trackage Rights
- Sulfur Dioxide (2010 Standard)
- Exceeds Threshold

0 13 25 Miles

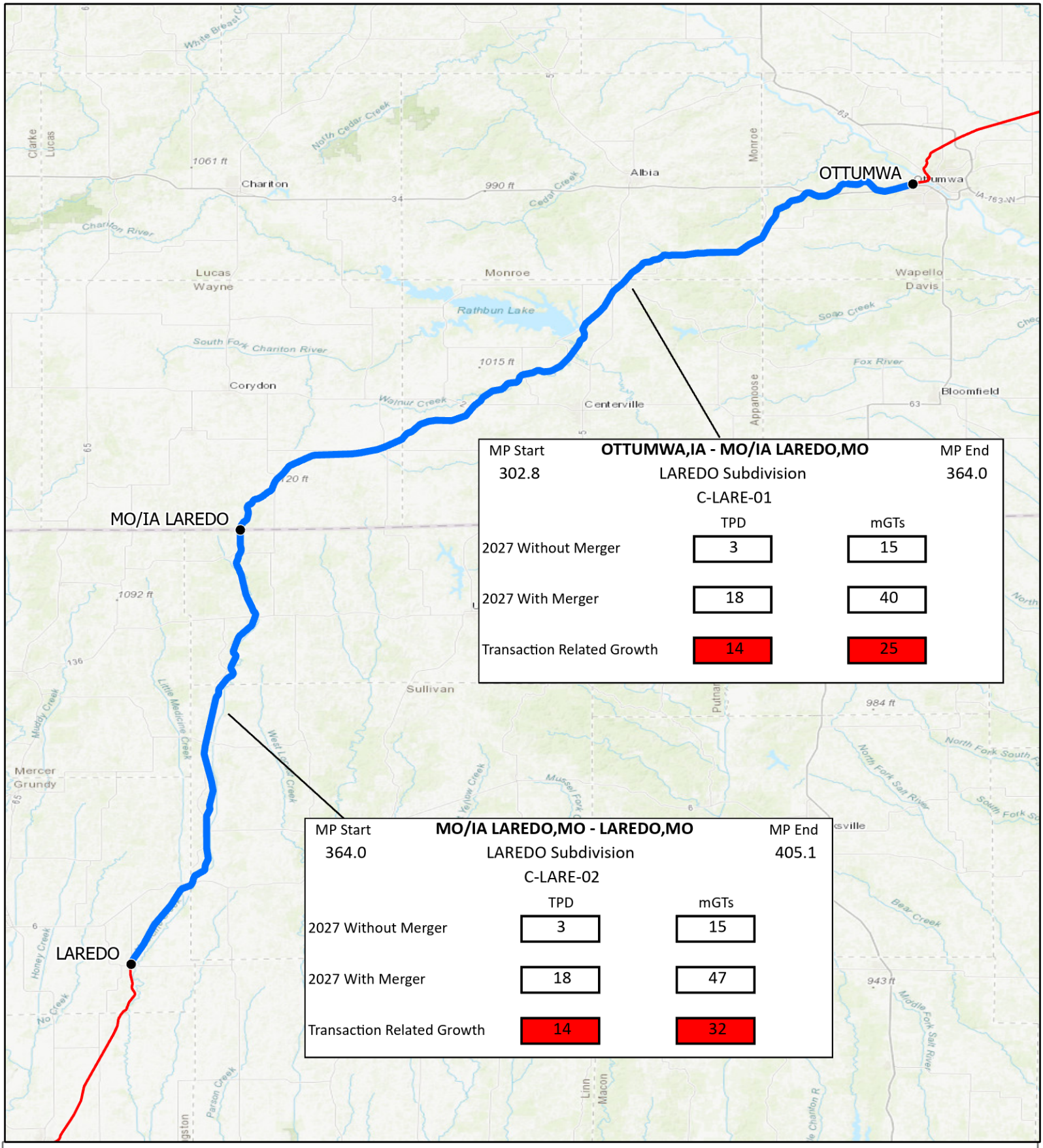

MP Start	OTTUMWA,IA - MO/IA LAREDO,MO	MP End
302.8	LAREDO Subdivision	364.0
	C-LARE-01	

	TPD	mGTs
2027 Without Merger	3	15
2027 With Merger	18	40
Transaction Related Growth	14	25

MP Start	MO/IA LAREDO,MO - LAREDO,MO	MP End
364.0	LAREDO Subdivision	405.1
	C-LARE-02	

	TPD	mGTs
2027 Without Merger	3	15
2027 With Merger	18	47
Transaction Related Growth	14	32

OEA Information Request 1 - A1
Laredo Subdivision
Ottumwa, IA to Laredo, MO
Segments C-LARE-01, C-LARE-02

N
REV 5.0

Exceeds STB Attainment Threshold
CPRS Track
Exceeds Threshold

0 5.5 11 Miles

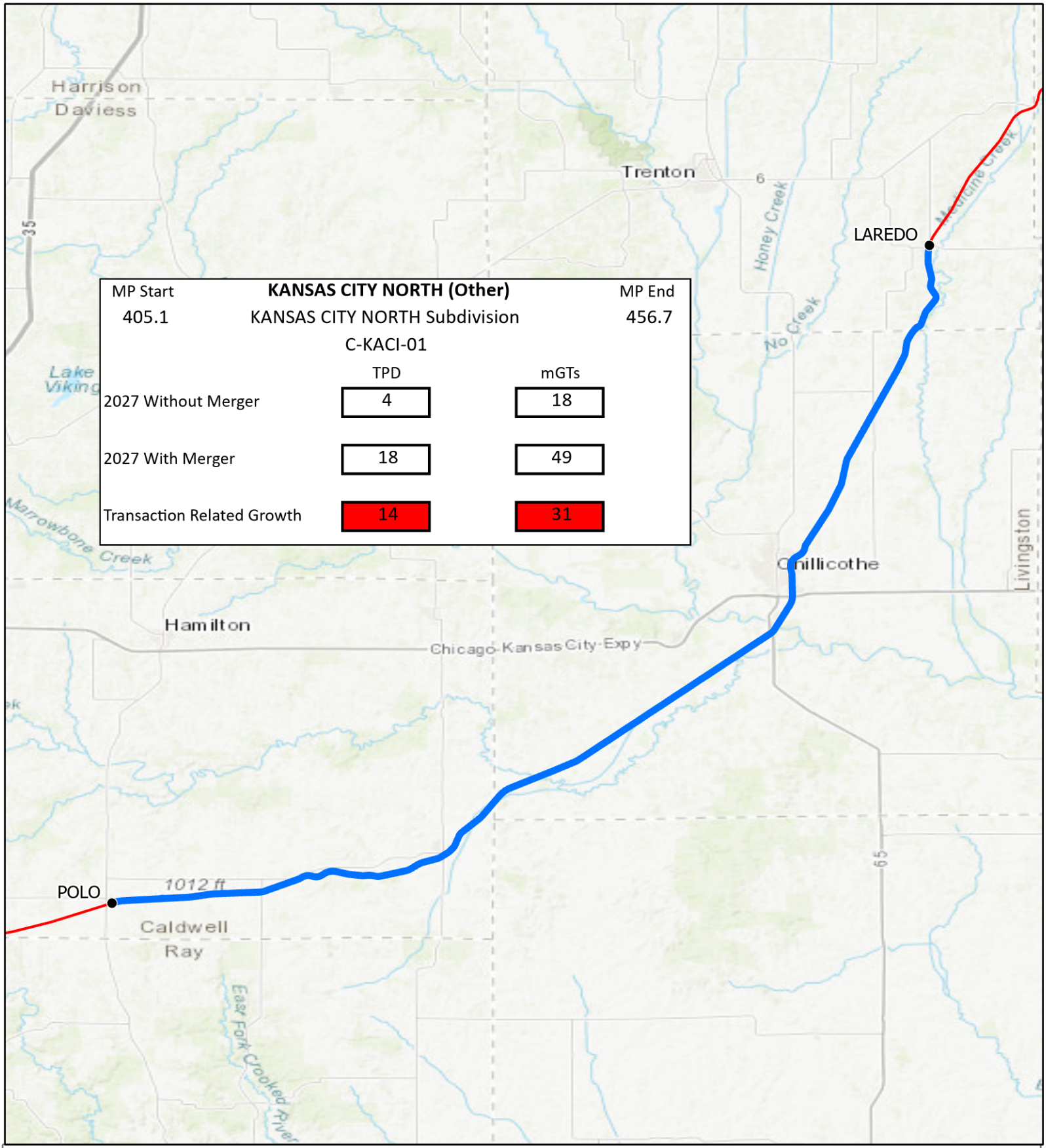

MP Start	KANSAS CITY NORTH (Other)	MP End
405.1	KANSAS CITY NORTH Subdivision	456.7
	C-KACI-01	

	TPD	mGTs
2027 Without Merger	4	18
2027 With Merger	18	49
Transaction Related Growth	14	31

OEA Information Request 1 - A1
Kansas City North Subdivision
Laredo, MO to Polo, MO
Segment C-KACI-01

N

REV 5.0

Exceeds STB Attainment Threshold

CPRS Track

Exceeds Threshold

0 3 6 Miles

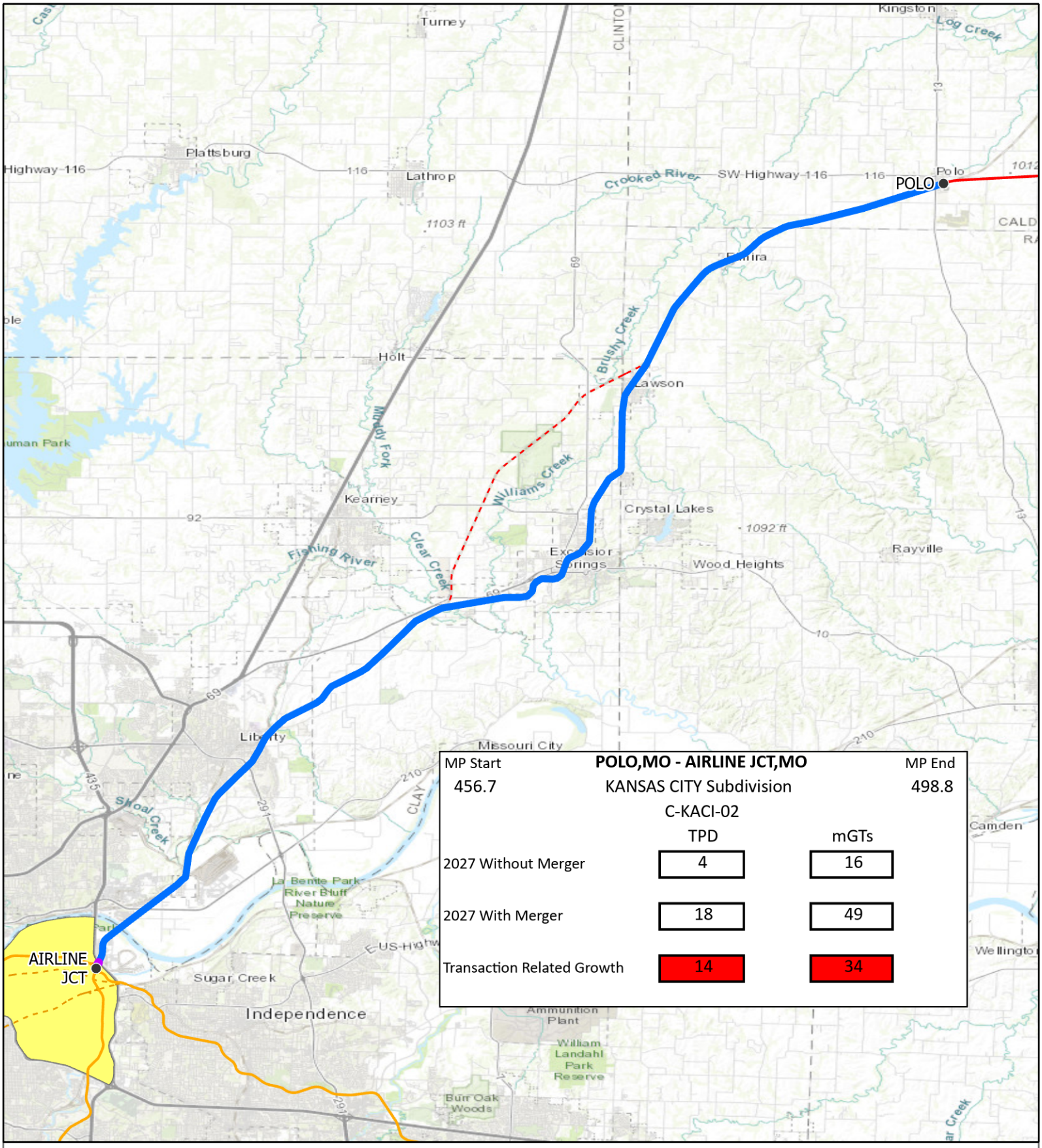

OEA Information Request 1 - A2
Kansas City Subdivision
Polo, MO to Airline Junction, MO
Segment C-KACI-02

N
REV 5.0

- Stations
- Exceeds STB Attainment Threshold
- Exceeds STB Non-Attainment Threshold
- KCS Track
- KCS Trackage Rights
- CPRS Track
- CPRS Trackage Rights
- Sulfur Dioxide (2010 Standard)
- Exceeds Threshold

0 3 5 Miles

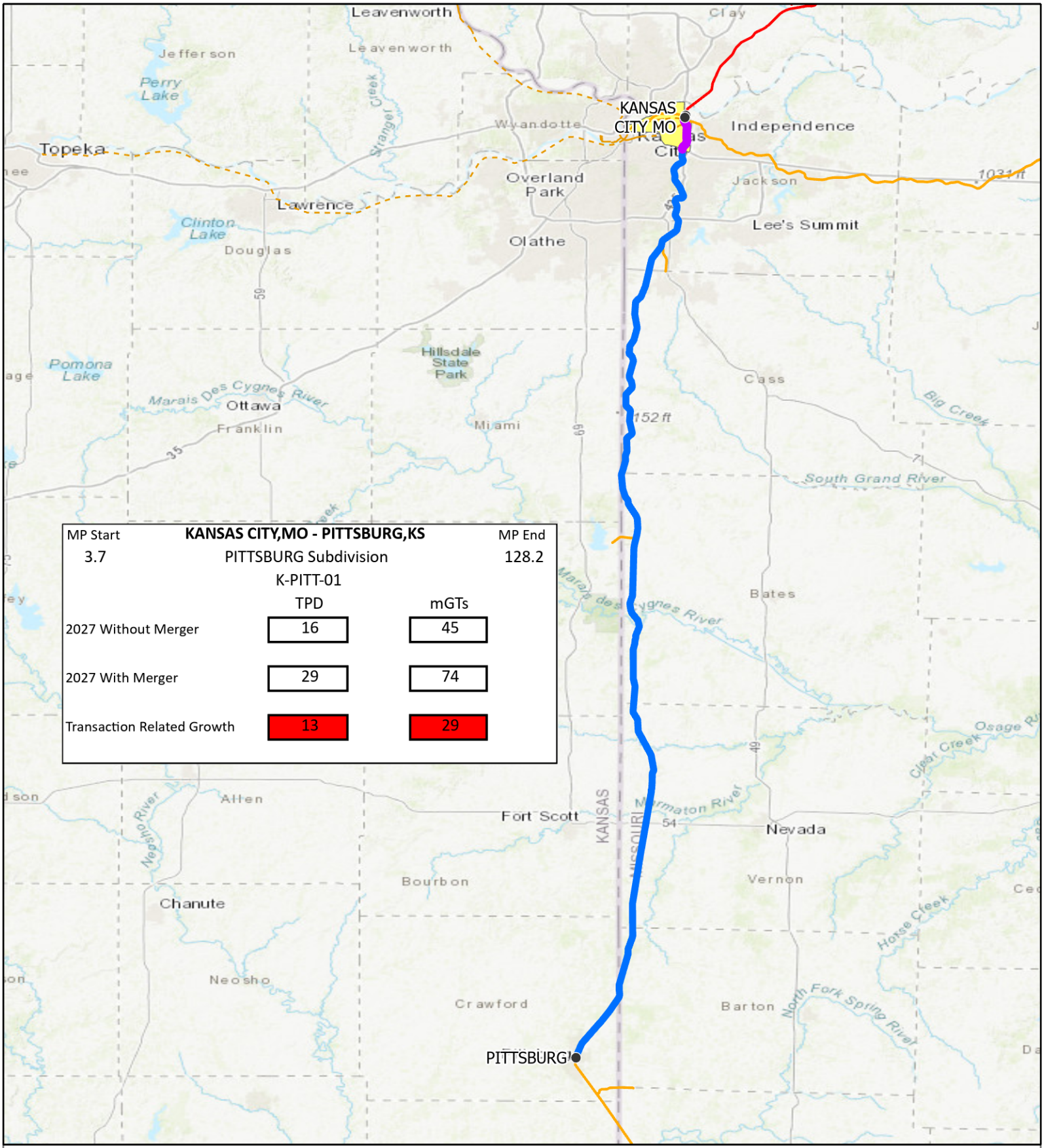

OEA Information Request 1 - A2
Pittsburg Subdivision
Pittsburg, KS to Kansas City, MO
Segment K-PITT-01

N
REV 5.0

- Stations
- Exceeds STB Attainment Threshold
- Exceeds STB Non-Attainment Threshold
- KCS Track
- KCS Trackage Rights
- CPRS Track
- Sulfur Dioxide (2010 Standard)
- Exceeds Threshold

0 9 17 Miles

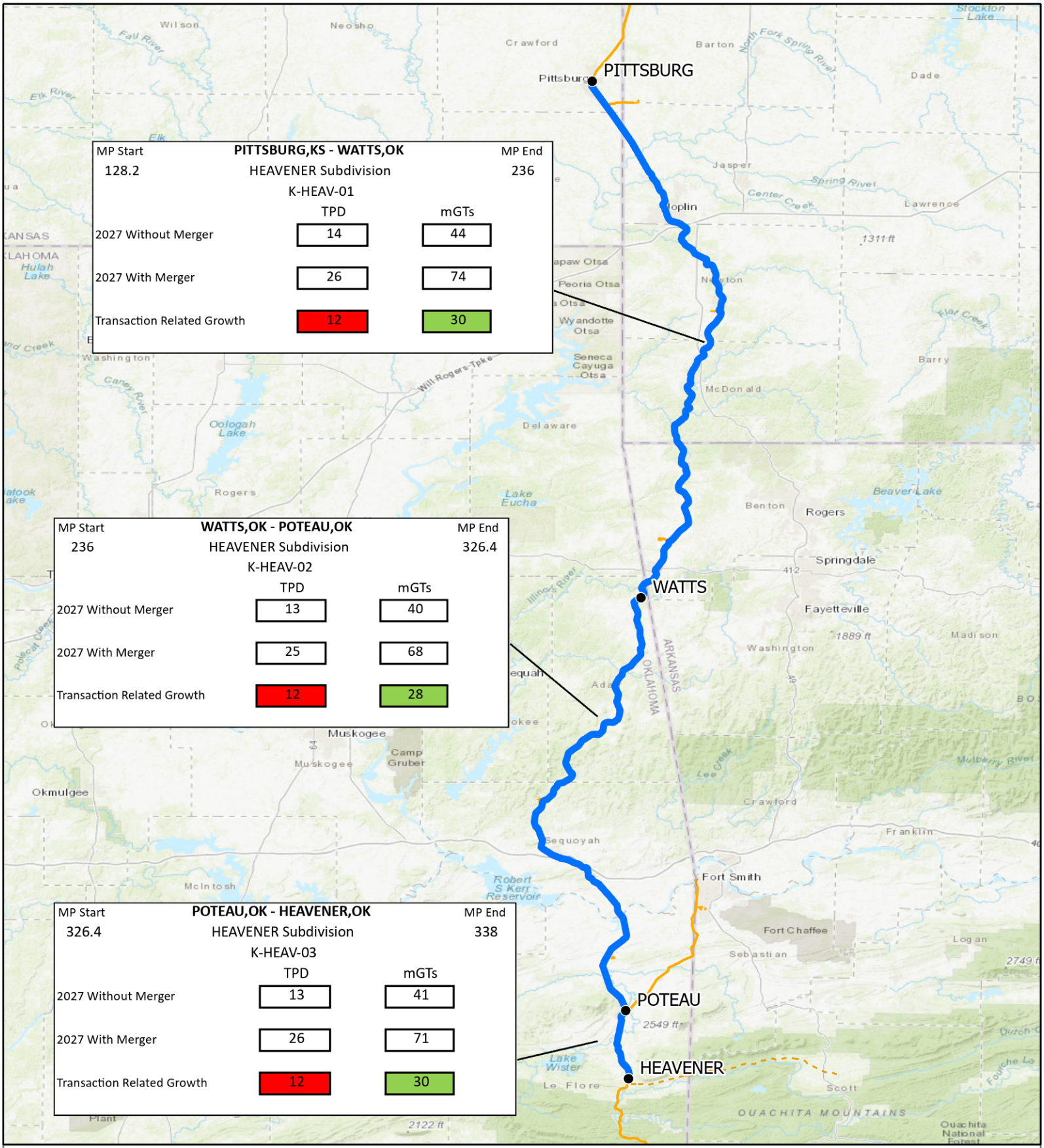

MP Start	PITTSBURG,KS - WATTS,OK	MP End
128.2	HEAVENER Subdivision	236
	K-HEAV-01	

	TPD	mGTs
2027 Without Merger	14	44
2027 With Merger	26	74
Transaction Related Growth	12	30

MP Start	WATTS,OK - POTEAU,OK	MP End
236	HEAVENER Subdivision	326.4
	K-HEAV-02	

	TPD	mGTs
2027 Without Merger	13	40
2027 With Merger	25	68
Transaction Related Growth	12	28

MP Start	POTEAU,OK - HEAVENER,OK	MP End
326.4	HEAVENER Subdivision	338
	K-HEAV-03	

	TPD	mGTs
2027 Without Merger	13	41
2027 With Merger	26	71
Transaction Related Growth	12	30

OEA Information Request 1 - A1
Heavener Subdivision
Pittsburg, KS to Heavener, OK
Segments K-HEAV-01, K-HEAV-02, K-HEAV-03

N

REV 5.0

Exceeds STB Attainment Threshold

KCS Track

KCS Trackage Rights

Exceeds Threshold

0 11 22 Miles

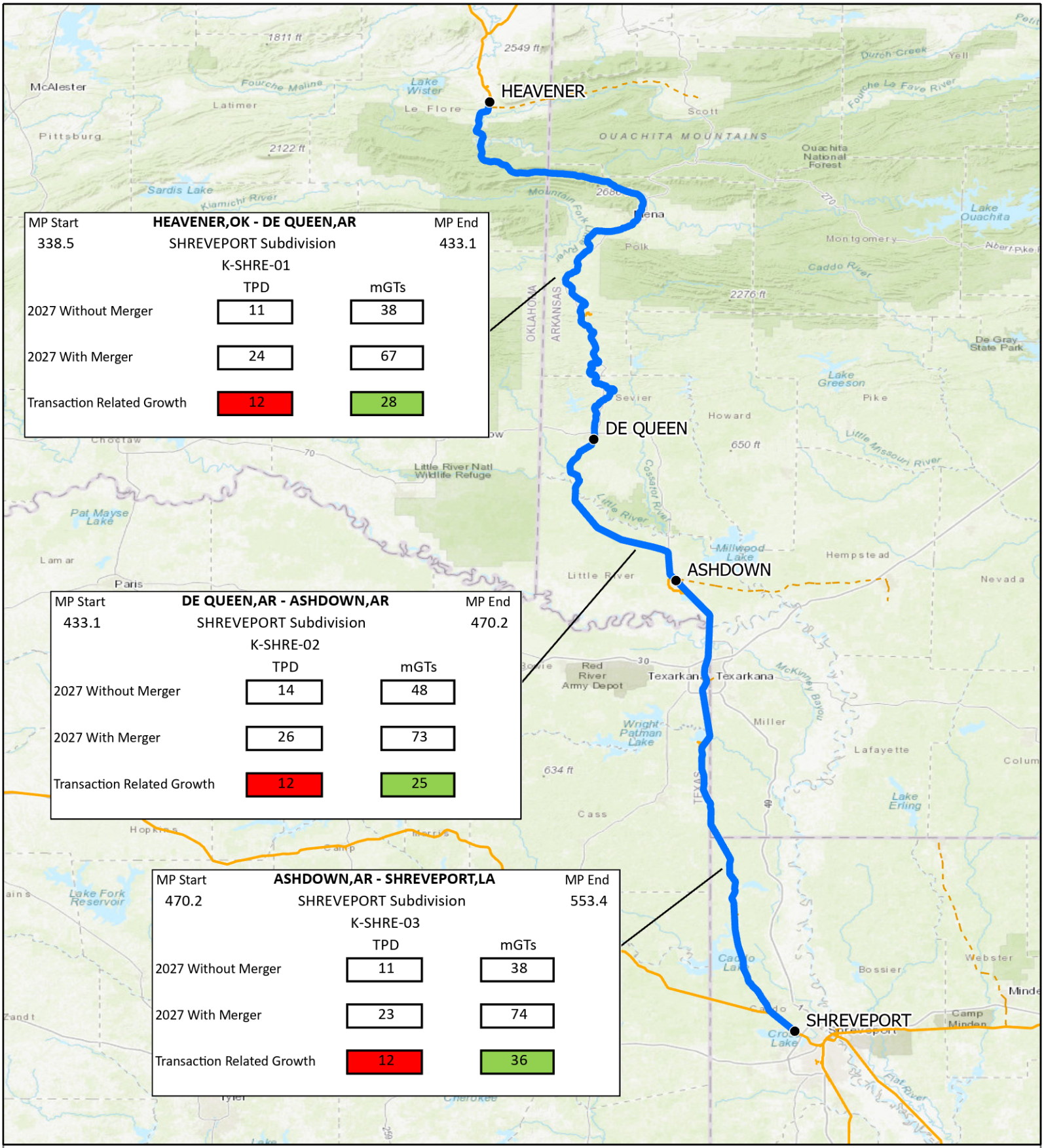

OEA Information Request 1 - A1
Shreveport Subdivision
Heavener, OK to Shreveport, LA
Segments K-SHRE-01, K-SHRE-02, K-SHRE-03

N
REV 5.0

Exceeds STB Attainment Threshold
KCS Track
KCS Trackage Rights
Exceeds Threshold

0 11 22 Miles

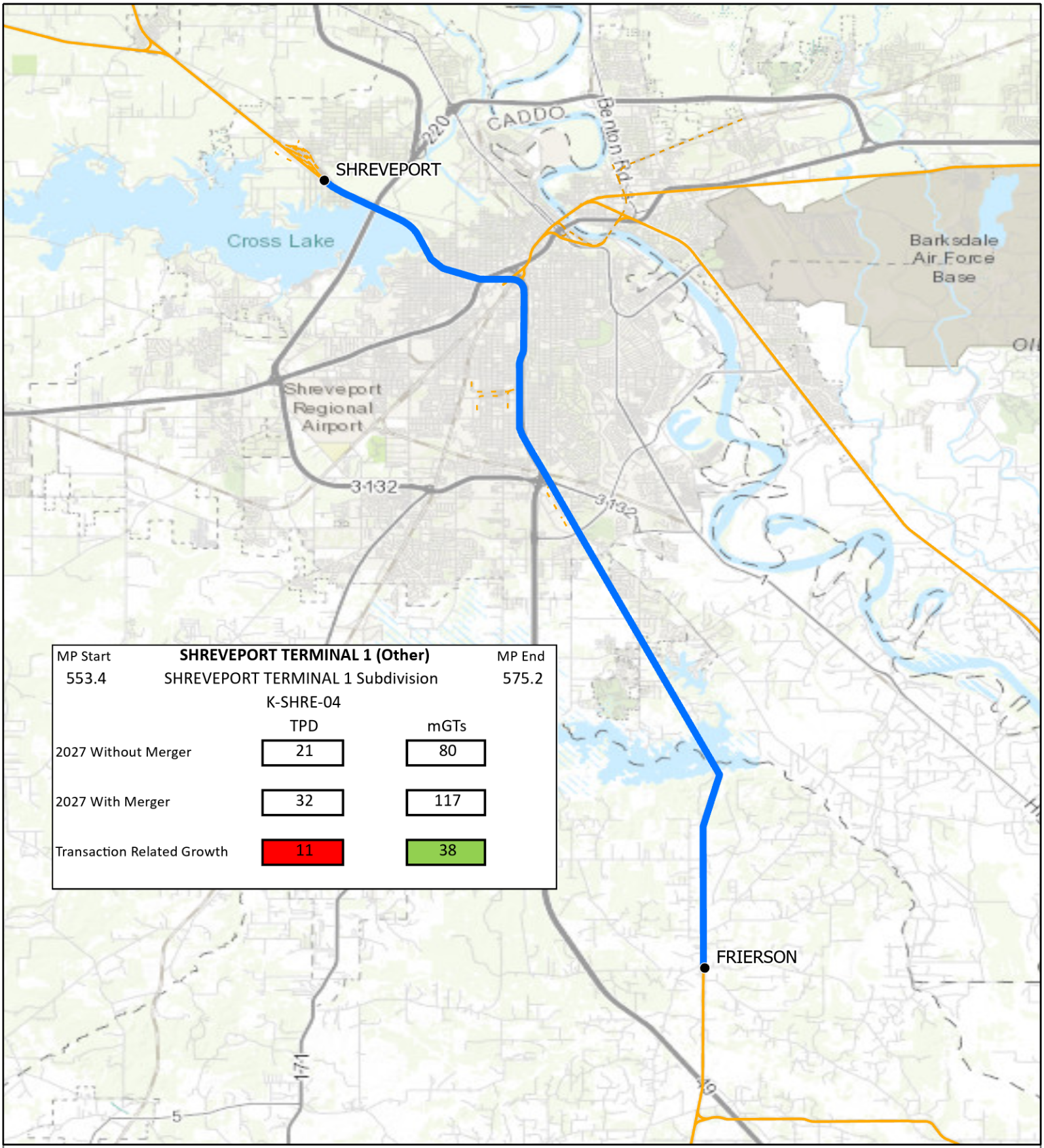

MP Start	SHREVEPORT TERMINAL 1 (Other)	MP End
553.4	SHREVEPORT TERMINAL 1 Subdivision	575.2
	K-SHRE-04	

	TPD	mGTs
2027 Without Merger	21	80
2027 With Merger	32	117
Transaction Related Growth	11	38

OEA Information Request 1 - A1
Shreveport Terminal 1 Subdivision
Shreveport, LA to Frierson, LA
Segment K-SHRE-04

N
REV 5.0

Exceeds STB Attainment Threshold
KCS Track
KCS Trackage Rights
Exceeds Threshold

0 1 2 Miles

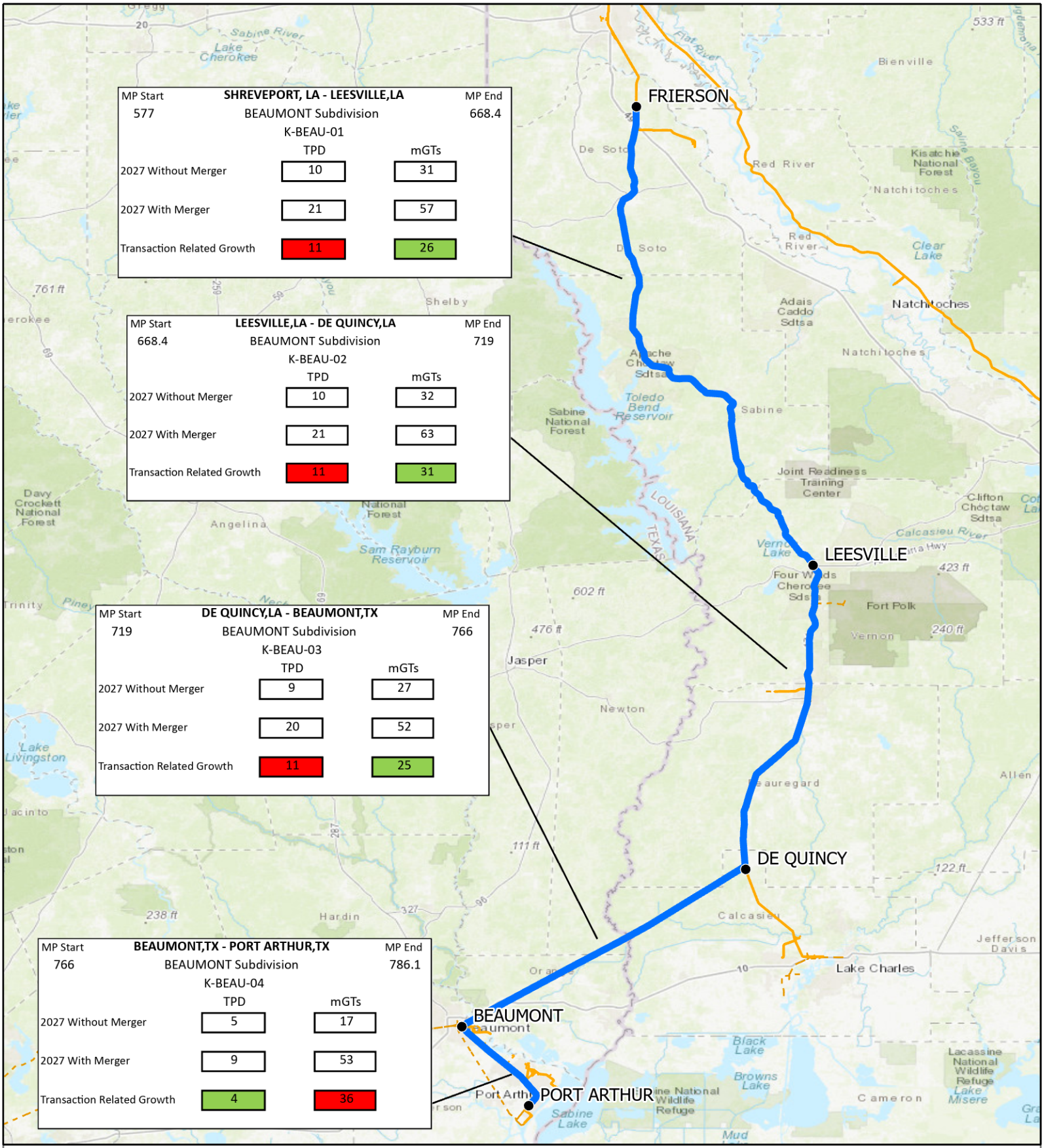

OEA Information Request 1 - A1
Beaumont Subdivision
Frierson, LA to Port Arthur, TX
Segments K-BEAU-01, K-BEAU-02, K-BEAU-03, K-BEAU-04

N

REV 5.0

Exceeds STB Attainment Threshold

KCS Track

KCS Trackage Rights

Exceeds Threshold

0 10 20 Miles

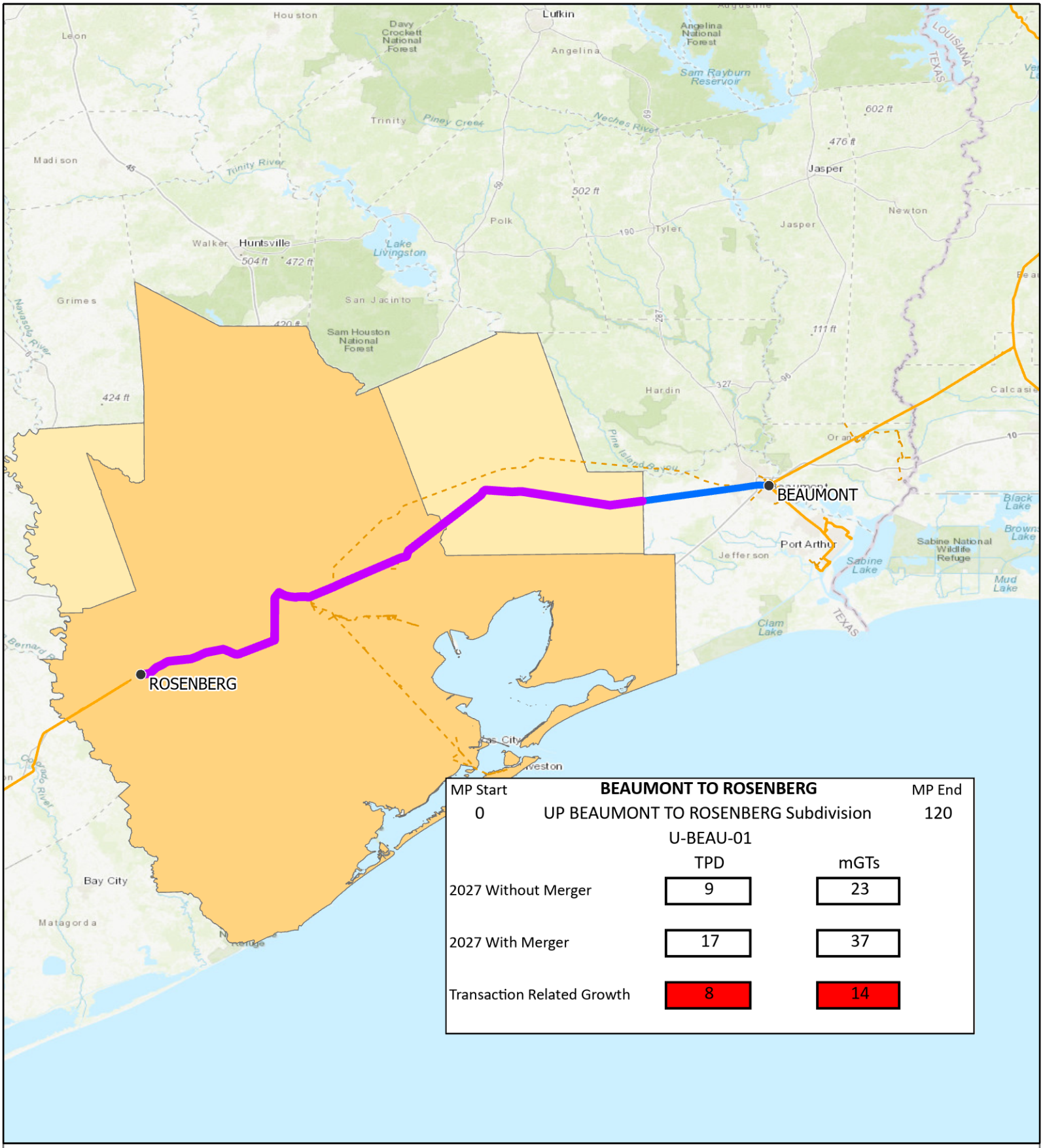

MP Start	BEAUMONT TO ROSENBERG	MP End
0	UP BEAUMONT TO ROSENBERG Subdivision	120
	U-BEAU-01	

	TPD	mGTs
2027 Without Merger	9	23
2027 With Merger	17	37
Transaction Related Growth	8	14

OEA Information Request 1 - A2
UP BEAUMONT TO ROSENBERG Subdivision
Beaumont, TX to Rosenberg, TX
Segment U-BEAU-01

N

REV 5.0

- Stations
- Exceeds STB Attainment Threshold
- Exceeds STB Non-Attainment Threshold
- KCS Track
- KCS Trackage Rights
- 8-Hour Ozone (2015 Standard)
- 8-Hour Ozone (2008 Standard)
- Exceeds Threshold

0 13 25 Miles

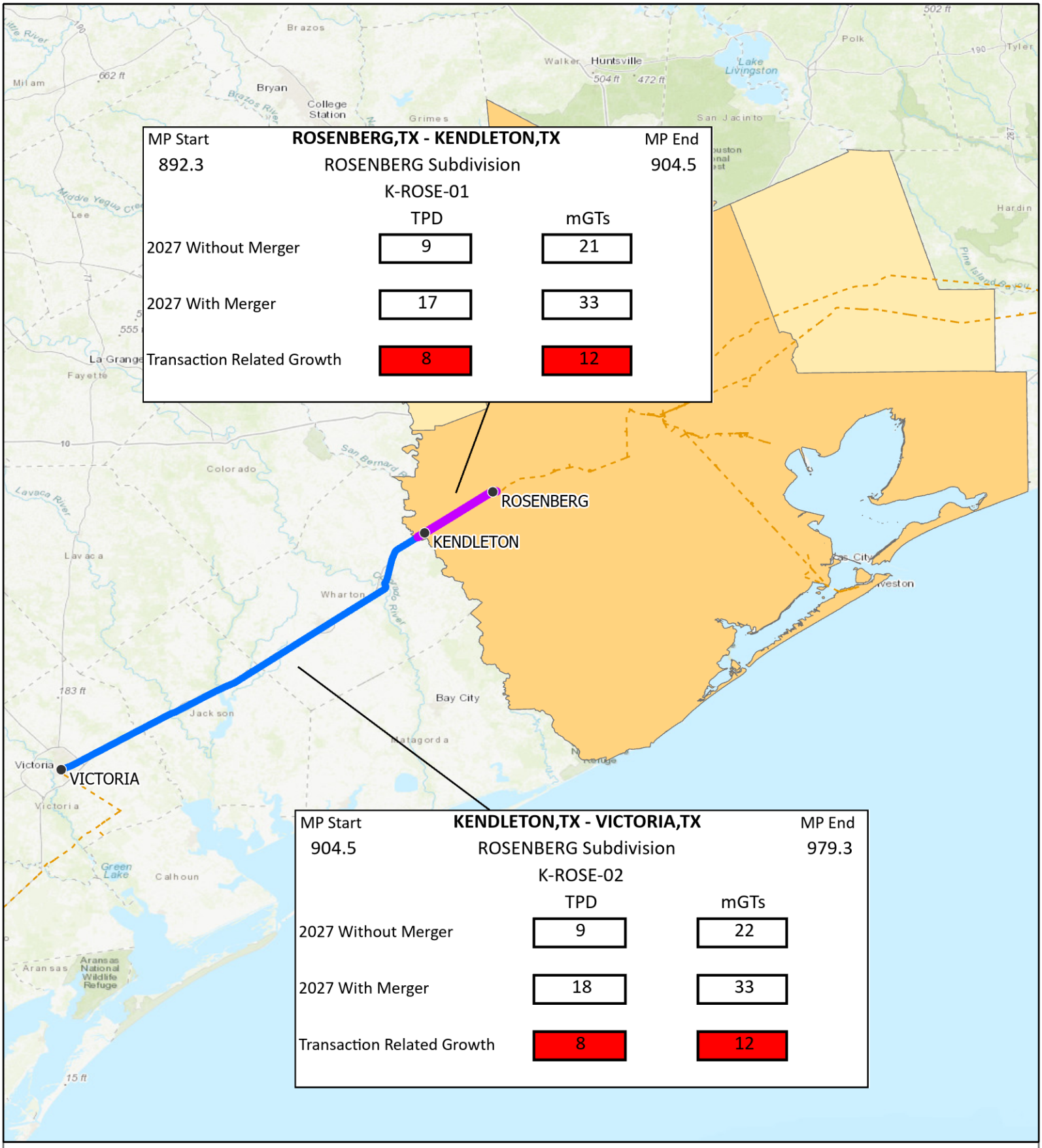

OEA Information Request 1 - A2
Rosenberg Subdivision
Rosenberg, TX to Victoria, TX
Segments K-ROSE-01, K-ROSE-02

N
REV 5.0

- Stations
- Exceeds STB Attainment Threshold
- Exceeds STB Non-Attainment Threshold
- KCS Track
- KCS Trackage Rights
- 8-Hour Ozone (2015 Standard)
- 8-Hour Ozone (2008 Standard)
- Exceeds Threshold

0 13 25 Miles

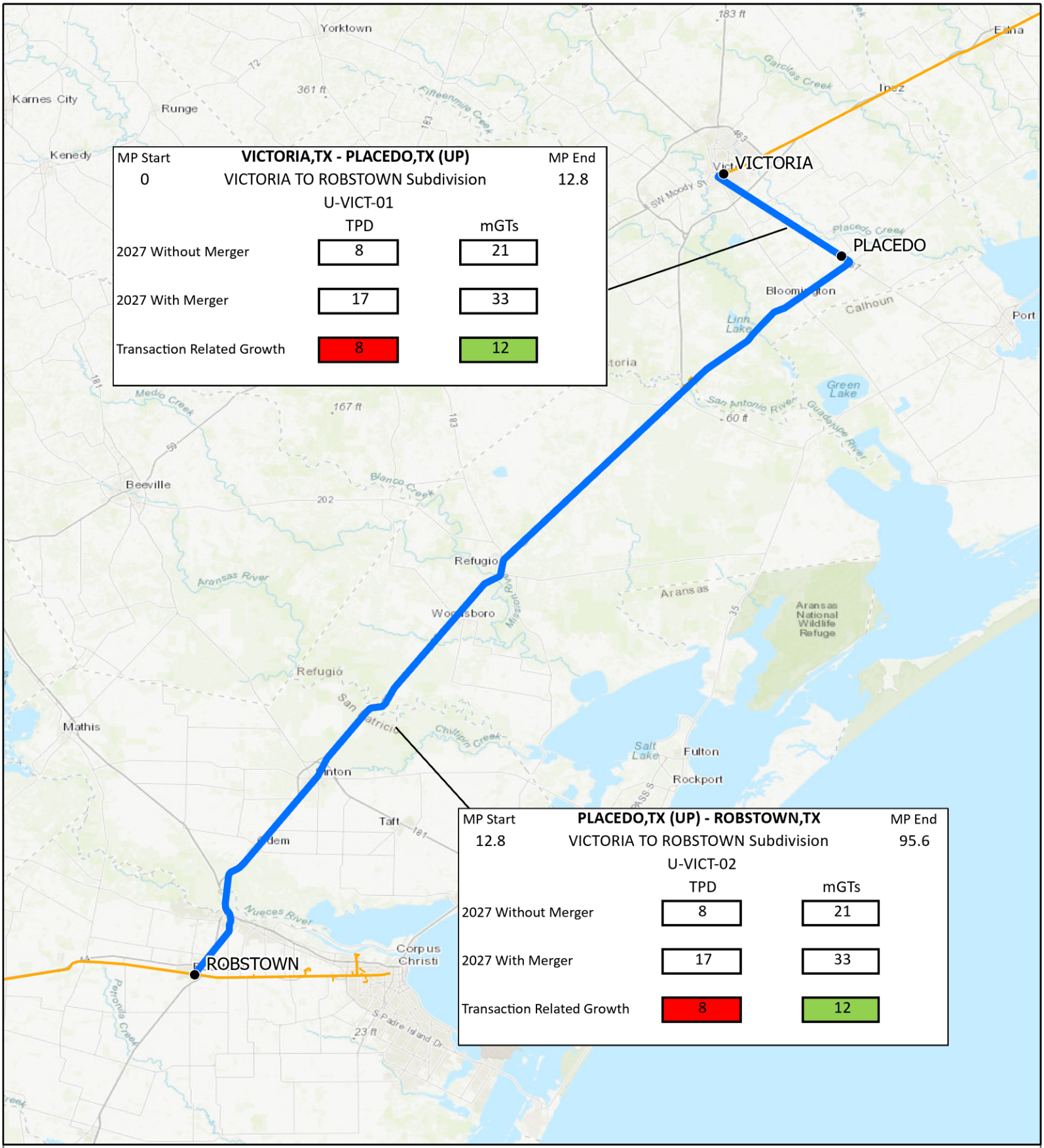

OEA Information Request 1 - A1
Victoria to Robstown Subdivision
Victoria, TX to Robstown, TX
Segments U-VICT-01, U-VICT-02

N

REV 5.0

Exceeds STB Attainment Threshold

KCS Track

KCS Trackage Rights

Exceeds Threshold

0 5 10 Miles

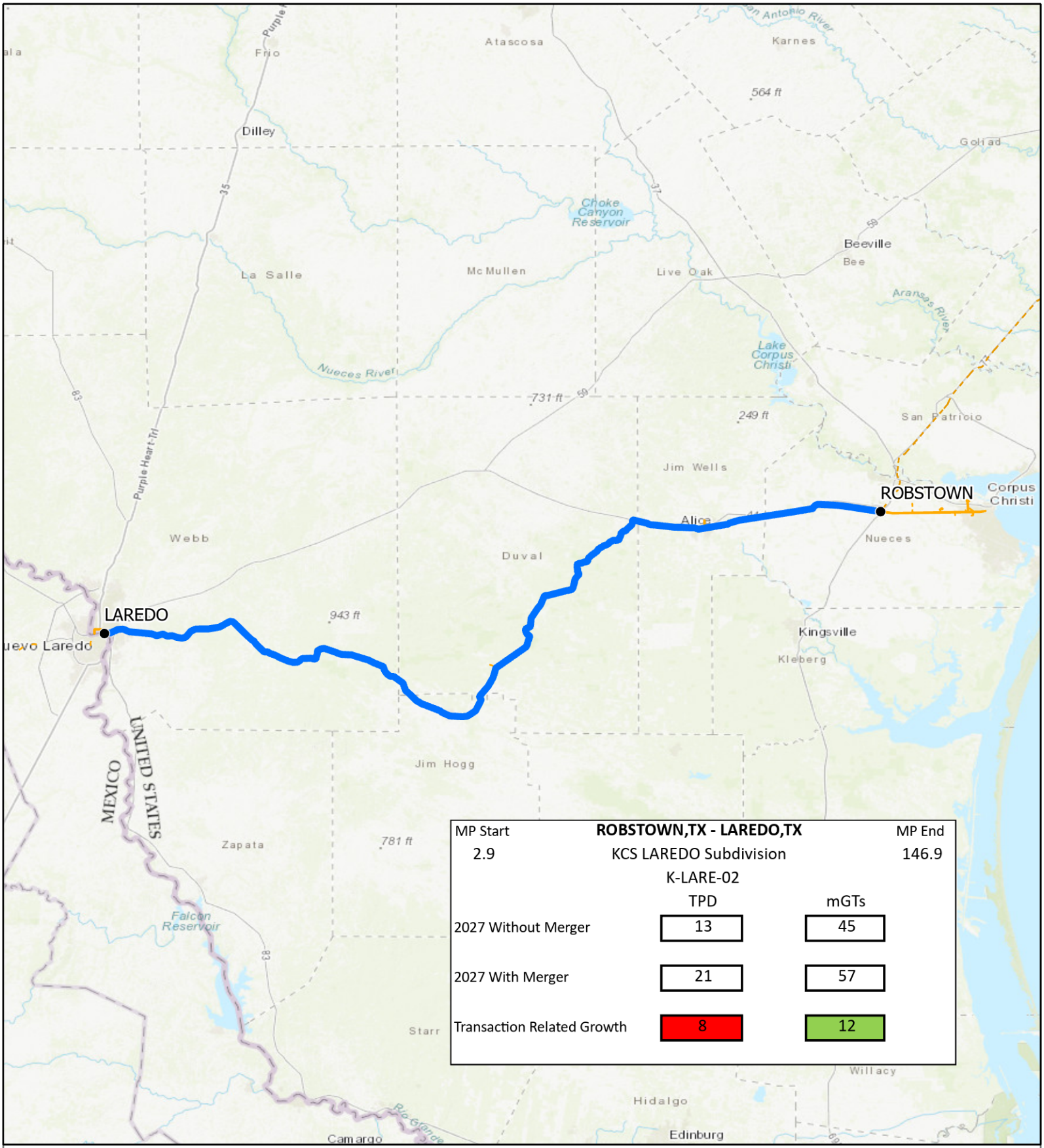

OEA Information Request 1 - A1
KCS Laredo Subdivision
Robstown, TX to Laredo, TX
Segment K-LARE-02

N
REV 5.0

Exceeds STB Attainment Threshold
KCS Track
KCS Trackage Rights
Exceeds Threshold

0 10 20 Miles

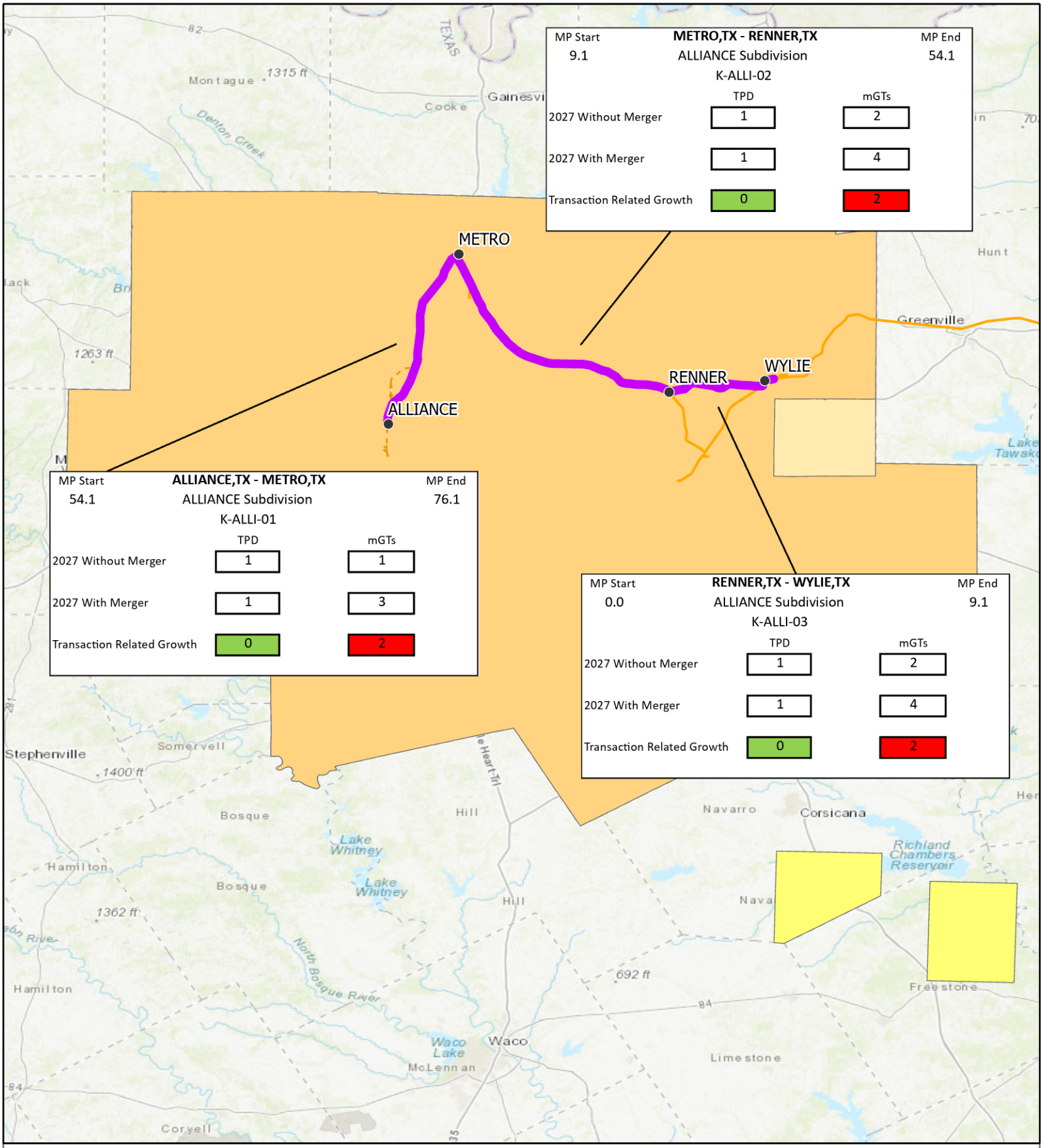

OEA Information Request 1 - A2
Alliance Subdivision
Lavon Junction, TX to Alliance, TX
Segments K-ALLI-01, K-ALLI-02, K-ALLI-03

N

REV 5.0

- Stations
- Exceeds STB Non-Attainment Threshold
- KCS Track
- KCS Trackage Rights
- Sulfur Dioxide (2010 Standard)
- 8-Hour Ozone (2015 Standard)
- Exceeds Threshold

0 10 20 Miles



OEA Submission Request 1 - A3
Train Yard Volume
Network Overview: Yards That Exceed STB Threshold

N
REV 4.0

CP

Kansas City Southern Lines

- Yard Volumes That Exceed Threshold
- CPRS Track
- CPRS Trackage Rights
- KCS Track
- KCS Trackage Rights

0 75 150 Miles

BENSENVILLE YARD

Average Cars Handled Per Day

2027 Without Merger	1427.7	Merger-Related Growth	367.7
2027 With Merger	1795.5	Merger-Related Growth	25.8%

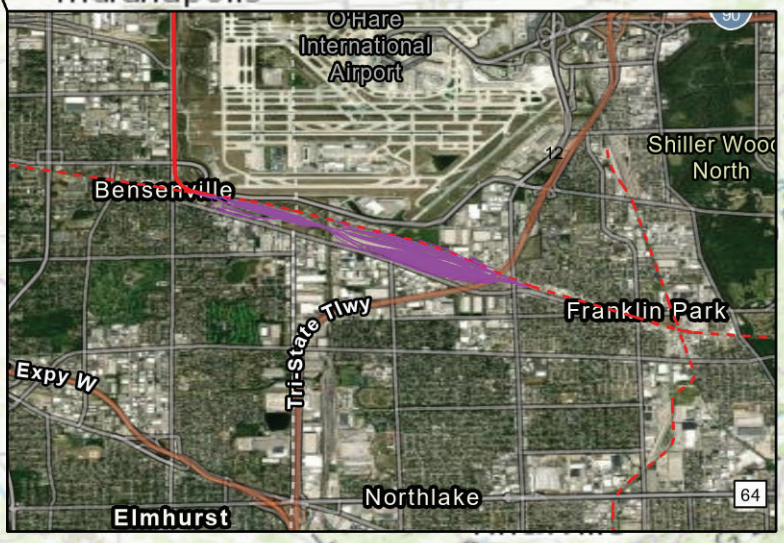

OEA Submission Request 1 - A3
Train Yard Volume
Bensenville Yard

N

REV 4.0

- Yard Volumes That Exceed Threshold
- CPRS Track
- CPRS Trackage Rights
- KCS Track
- KCS Trackage Rights
- Exceeds Threshold

0 50 100 Miles

SCHILLER PARK YARD

Average Cars Handled Per Day

2027 Without Merger	74.0	Merger-Related Growth	76.5
2027 With Merger	150.6	Merger-Related Growth	103.4%



OEA Submission Request 1 - A3
Train Yard Volume
Schiller Park Yard

REV 4.0

Yard Volumes That Exceed Threshold

CPRS Track

CPRS Trackage Rights

Exceeds Threshold

0 41 82 Miles

DET CON TERM 03379

Average Cars Handled Per Day

2027 Without Merger	33.2	Merger-Related Growth	23.2
2027 With Merger	56.5	Merger-Related Growth	70.0%

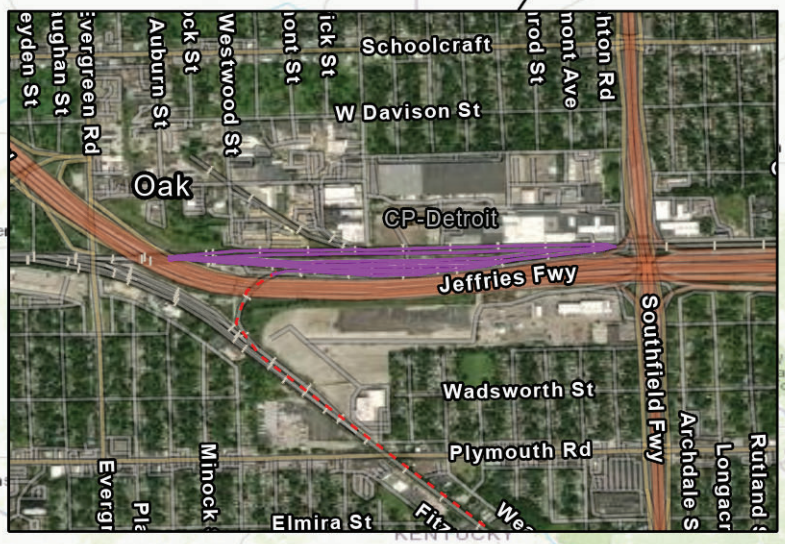

OEA Submission Request 1 - A3
Train Yard Volume
Detroit Container Terminal Yard

N

REV 4.0

Yard Volumes That Exceed Threshold

CPRS Track

CPRS Trackage Rights

Exceeds Threshold

0 43 86 Miles

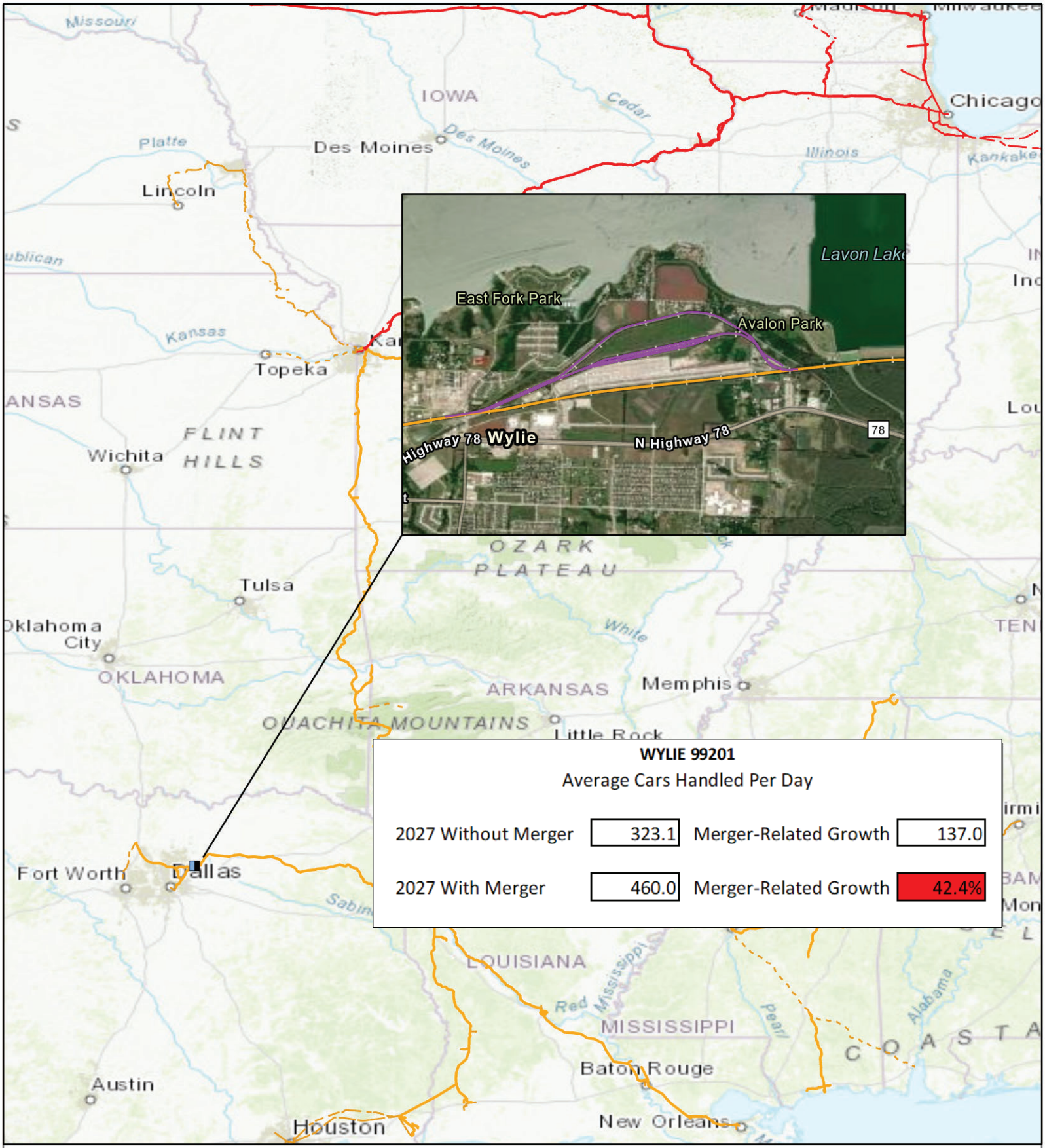

OEA Submission Request 1 - A3
Train Yard Volume
Wylie Yard

N
REV 4.0

Yard Volumes That Exceed Threshold
CPRS Track
CPRS Trackage Rights
KCS Track
KCS Trackage Rights
Exceeds Threshold

0 50 100 Miles



OEA Information Request 1 - B

Preliminary Construction Sites Overview CPRS & KCS

N

REV 4.0

- Preliminary Construction Sites
- CPRS Track
- KCS Track

0 60 120 Miles

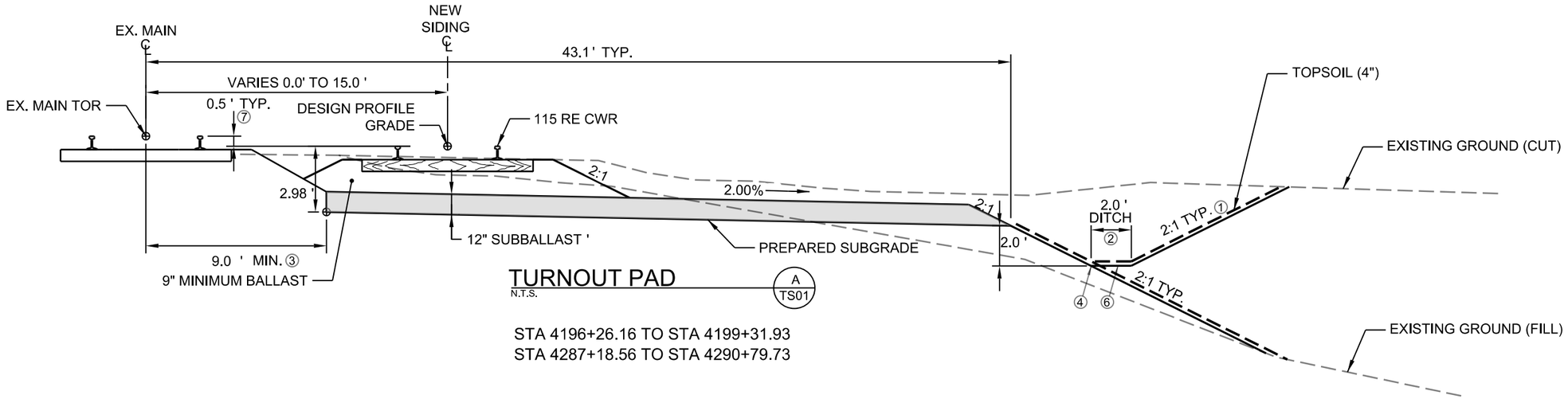

TURNOUT PAD

N.T.S.

A TS01

STA 4196+26.16 TO STA 4199+31.93
STA 4287+18.56 TO STA 4290+79.73

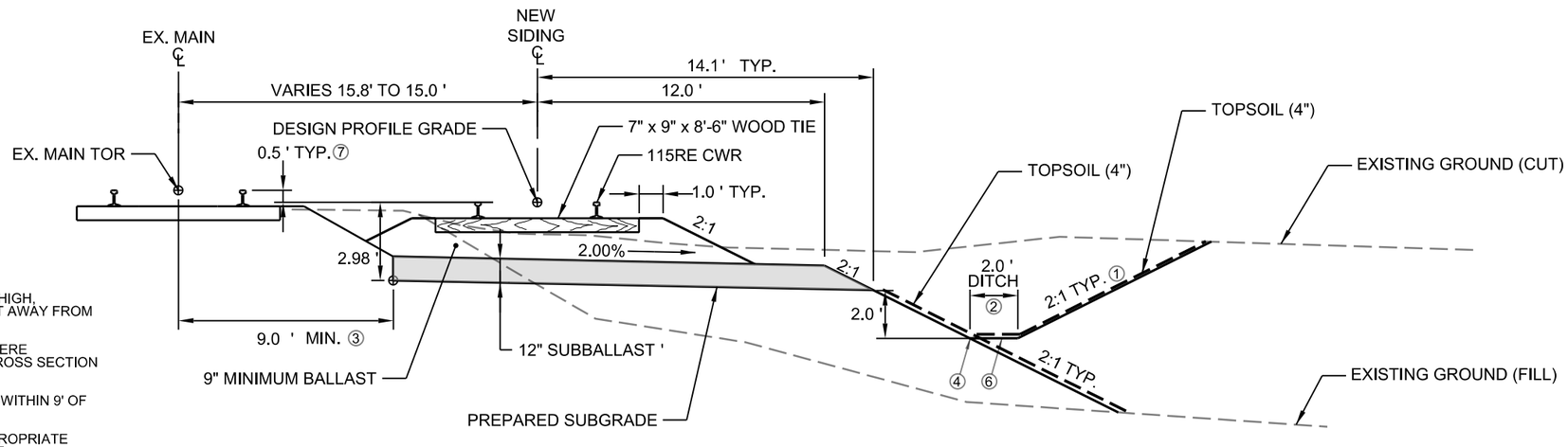

NEW SIDING

N.T.S.

B TS01

STA 4199+31.93 TO STA 4287+18.56

GENERAL NOTES

① IF THE BACK SLOPE IS LESS THAN 1 FOOT HIGH, CONTRACTOR SHALL SLOPE EMBANKMENT AWAY FROM TRACK.

② BOTTOM DITCH CHANGES TO V-SHAPE WHERE CONSTRAINING BY RIGHT OF WAY. SEE CROSS SECTION FOR MORE DETAILS.

③ CONTRACTOR SHALL PERFORM NO WORK WITHIN 9' OF THE CENTERLINE OF THE MAIN TRACK.

④ PLACE FIBER ROLL DITCH CHECKS AT APPROPRIATE INTERVALS ACROSS DITCH OR AT EDGE OF CONSTRUCTION LIMITS.

⑤ HYDRO MULCH ALL SLOPES GREATER THAN 3:1.

⑥ PLACE EROSION CONTROL BLANKET ON DITCH BOTTOM. TYPE OF BLANKET TO BE DETERMINED.

⑦ ACTUAL TOP OF RAIL DIFFERENCES VARIES.

NOTE :

DSN BY: SF	HDR Project No. CP131
DRN BY: MMQ	CHK BY: NKS

No.	DATE	REVISION	BY

CANADIAN PACIFIC

PROJECT SERVICES - US NETWORK CAPACITY
ENGINEERING SERVICES

U.S. DIVISION

PRAIRIE JCT
SIDING PROJECT
TYPICAL SECTIONS

	SHEET NO: TS01 OF TS01
APPROVED BY:	DATE: SEPTEMBER 10, 2014
	CP PLAN NO:
MGR. PROJECT SERVICES – US:	HDR PLAN NO: TS01 REV 0

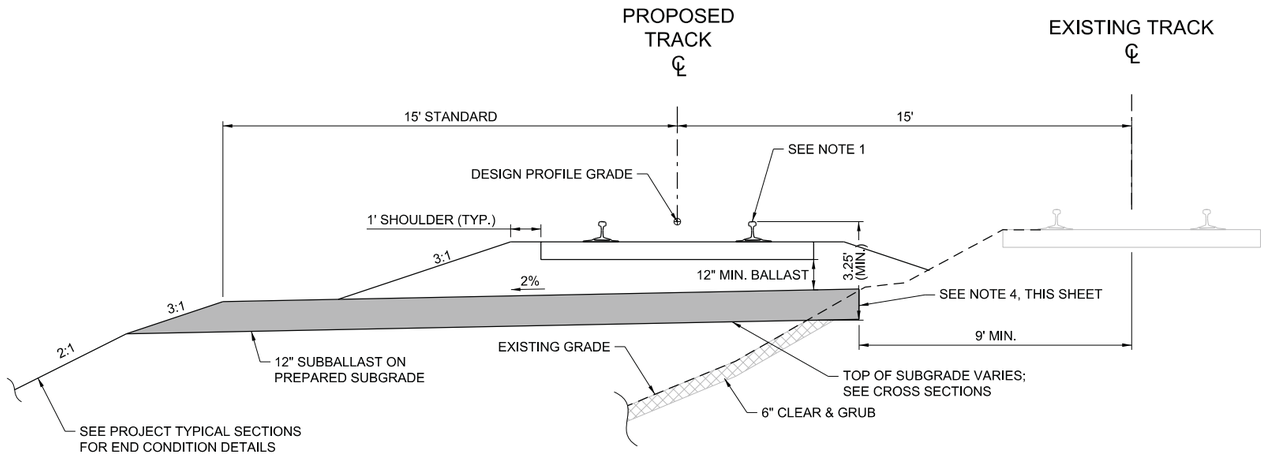

MASTER TYPICAL SECTION - NEW ADJACENT TRACK

(EXCLUDING END CONDITIONS)

NOTES:

1. NEW TRACK STRUCTURE IS DESIGNED AS 136RE ON 9"X7"X9' TIMBER TIES WITH 12" OF BALLAST.
2. ALL SUBBALLAST IS 12" THICK UNLESS OTHERWISE NOTED.
3. RE-ESTABLISHMENT OF VEGETATION INCLUDES SEEDING AND EROSION CONTROL BLANKET PER KCS SPECIFICATIONS.
4. CONTRACTOR TO VERIFY THE ELEVATION OF EXISTING SUBBALLAST TO ENSURE POSITIVE DRAINAGE AWAY FROM MAINLINE. SUBBALLAST WILL NOT BE PLACED ABOVE EXISTING SUBBALLAST GRADE.
5. CONTRACTOR TO BENCH NEW EMBANKMENT INTO THE EXISTING EMBANKMENT. THE BENCH HEIGHT SHALL BE A MAXIMUM OF 1-FT WITH THE CORRESPONDING HORIZONTAL LENGTH OF 1.5 TO 2.0 TIMES THE BENCH HEIGHT

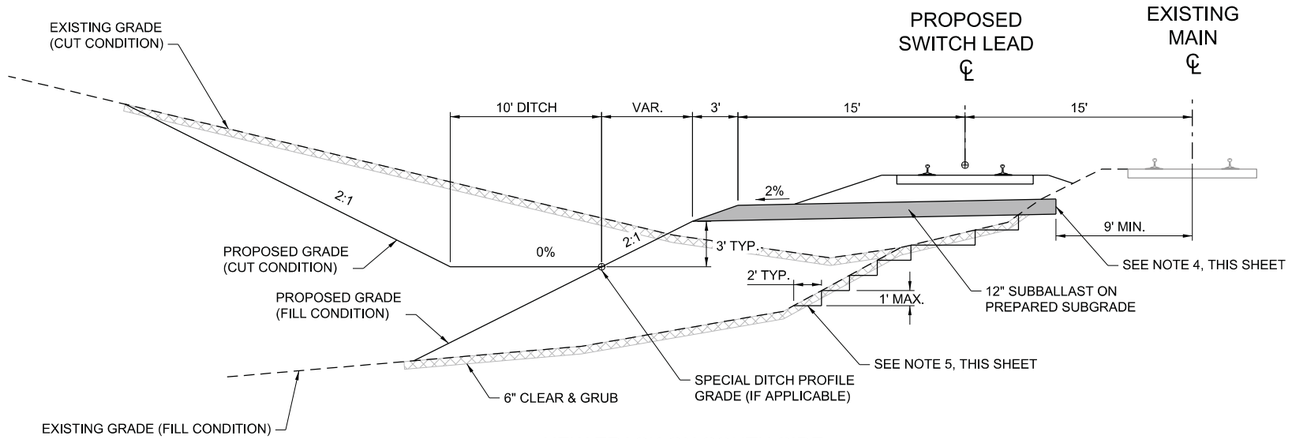

NEW TRACK ON SOUTH SIDE

STA. 7954+70 TO STA. 8032+50

PLOT BY: PSNIDER

PLOT DATE: Tuesday, December 15, 2020 11:54:43 AM

HDR Engineering, Inc.
10450 Holmes Rd., Suite 600
Kansas City, MO 64131
816-360-2700
www.hdrinc.com

REMARKS:

CONSTRUCT 1,805 TF OF NEW MAIN
CONSTRUCT 13,660 TF OF NEW SWITCH LEAD (10,000 TF CLEAR)

MAIN LINE FREIGHT SPEED (EXISTING):
20 MPH (MP 8.9 TO MP 10)
40 MPH (MP 10 TO MP 11.2)

FREIGHT SPEED (DESIGN)
45 MPH (MAIN LINE)
20 MPH (SWITCH LEAD)

STATE OF TEXAS
ERIC J. FROSTESTAD
102646
LICENSED PROFESSIONAL ENGINEER

Eric J. Frostestad
February 15, 2021

LEGEND

- EXISTING MAIN (SURVEYED)
- EXISTING TRACK TO SHIFT
- PROPOSED MAIN ALIGNMENT
- PROPOSED SHIFTED TRACK
- EXISTING TRACK TO BE REMOVED
- EXISTING KCS ROW
- PROPOSED KCS ROW

REVISIONS		
ITEM	BY	DATE

Kansas City Southern Lines

SERIES	TS01 OF TS03		KANSAS CITY SOUTHERN RAILWAY
DES/CHK: JWR/EJF	DATE: 02/15/2021	VAL SEC: N/A	LAREDO SWITCHING LEAD
		DRAWING: TS01	
DRW/CHK: PBS/JWR	SCALE: AS NOTED	SHEET: 13 OF 68	TYPICAL SECTIONS
		FILE: LSL-R-TYP01.dgn	

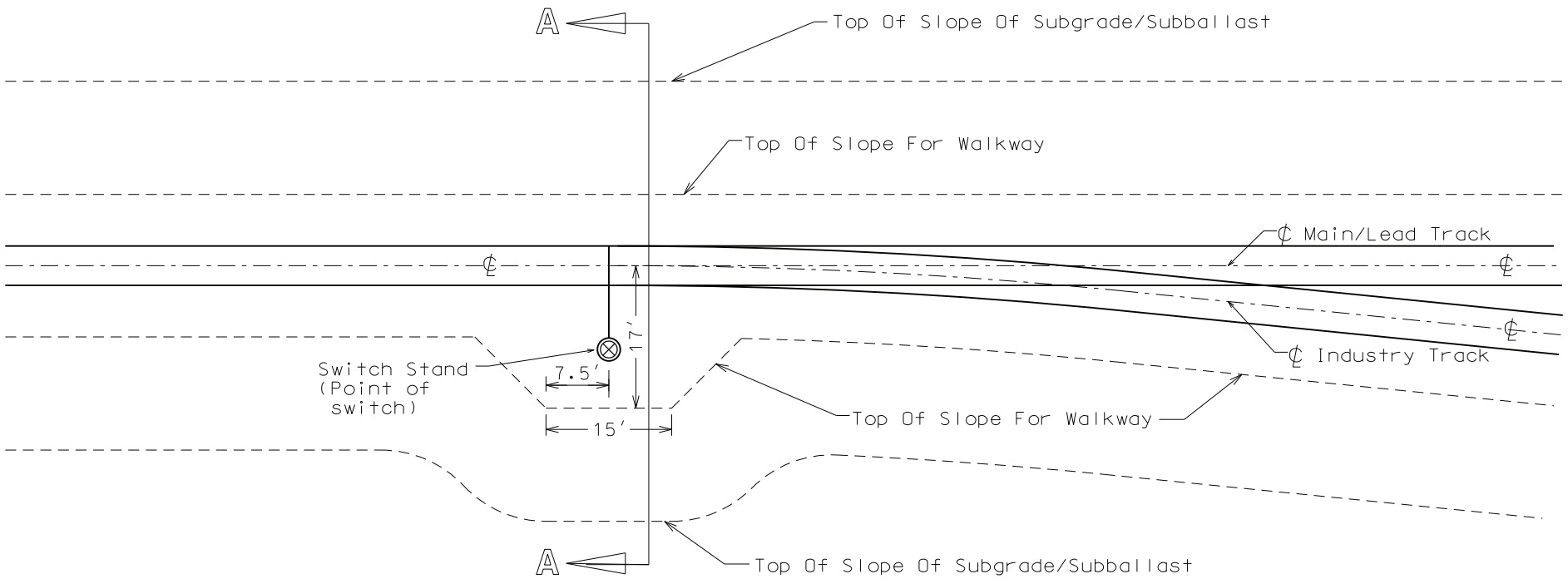

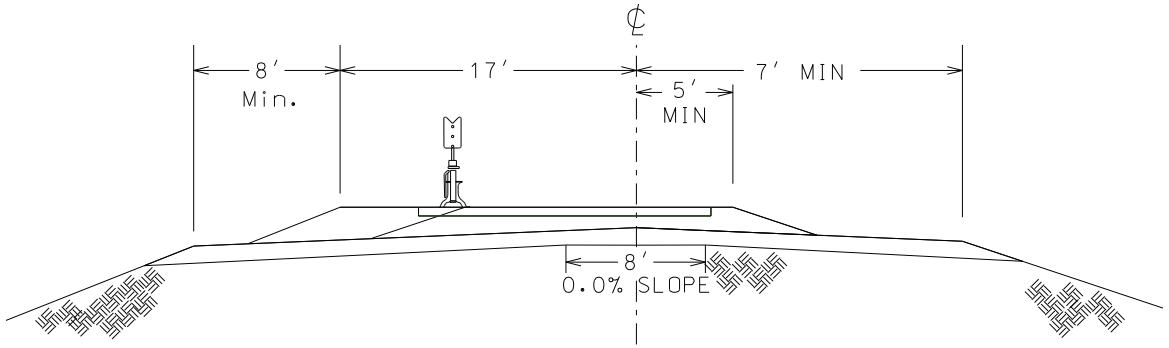

SECTION A–A

K.C.S. STANDARDS	DATE: 7-15-97 REV: 4-27-07 SCALE: NONE DRAWN BY: WLC	APPROVED BY: CHIEF ENGINEER	**TYPICAL WALKWAY/ROADBED AT SWITCH STAND (NEW CONSTRUCTION)**	DRAWING NO. RB–204

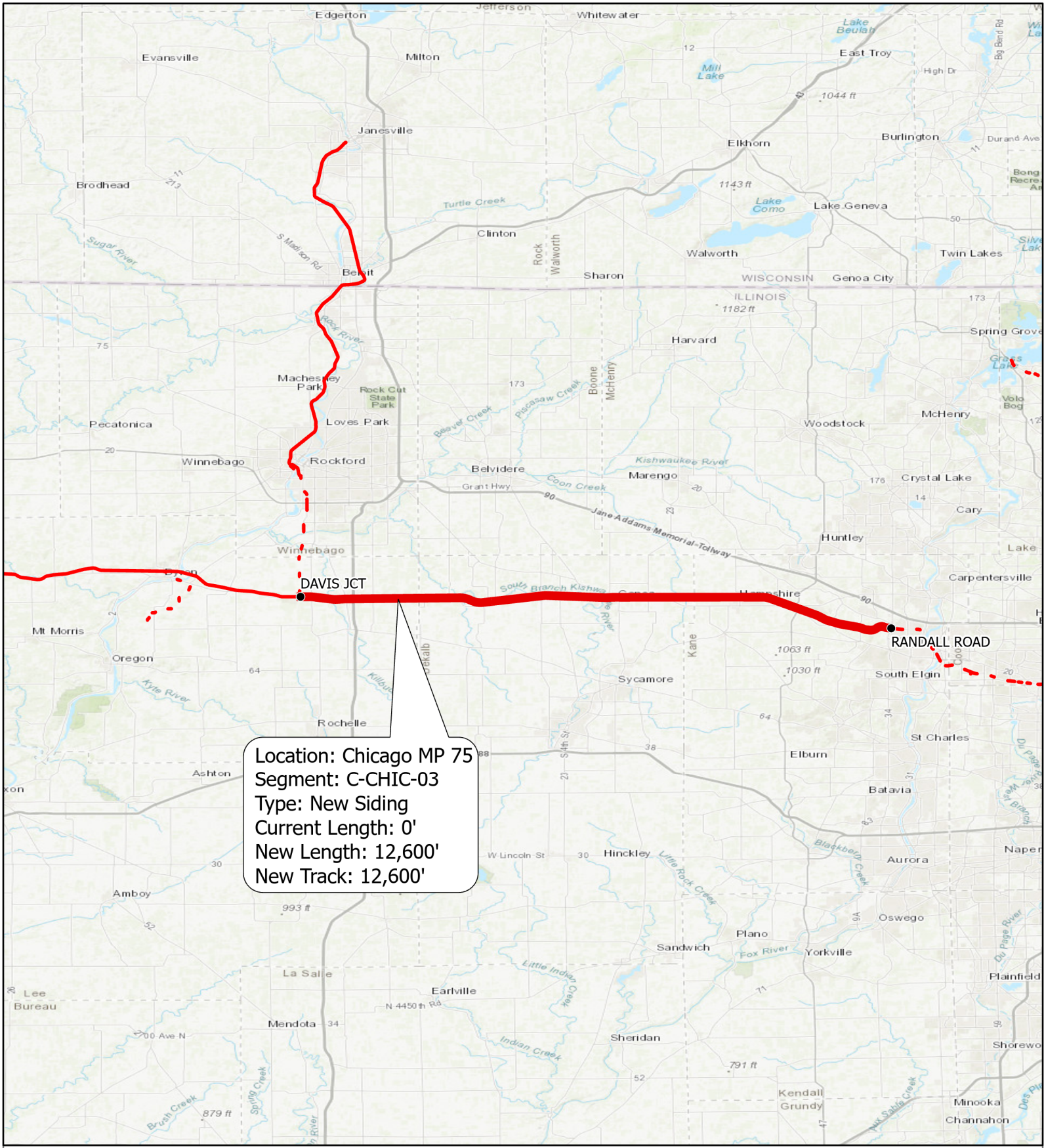

OEA Information Request 1 - B
Preliminary Construction Sites - Chicago Subdivision
Segment C-CHIC-03

N

REV 5.0

- Preliminary Construction Sites
- Station
- CPRS Track
- CPRS Trackage Rights

0 5 10 Miles

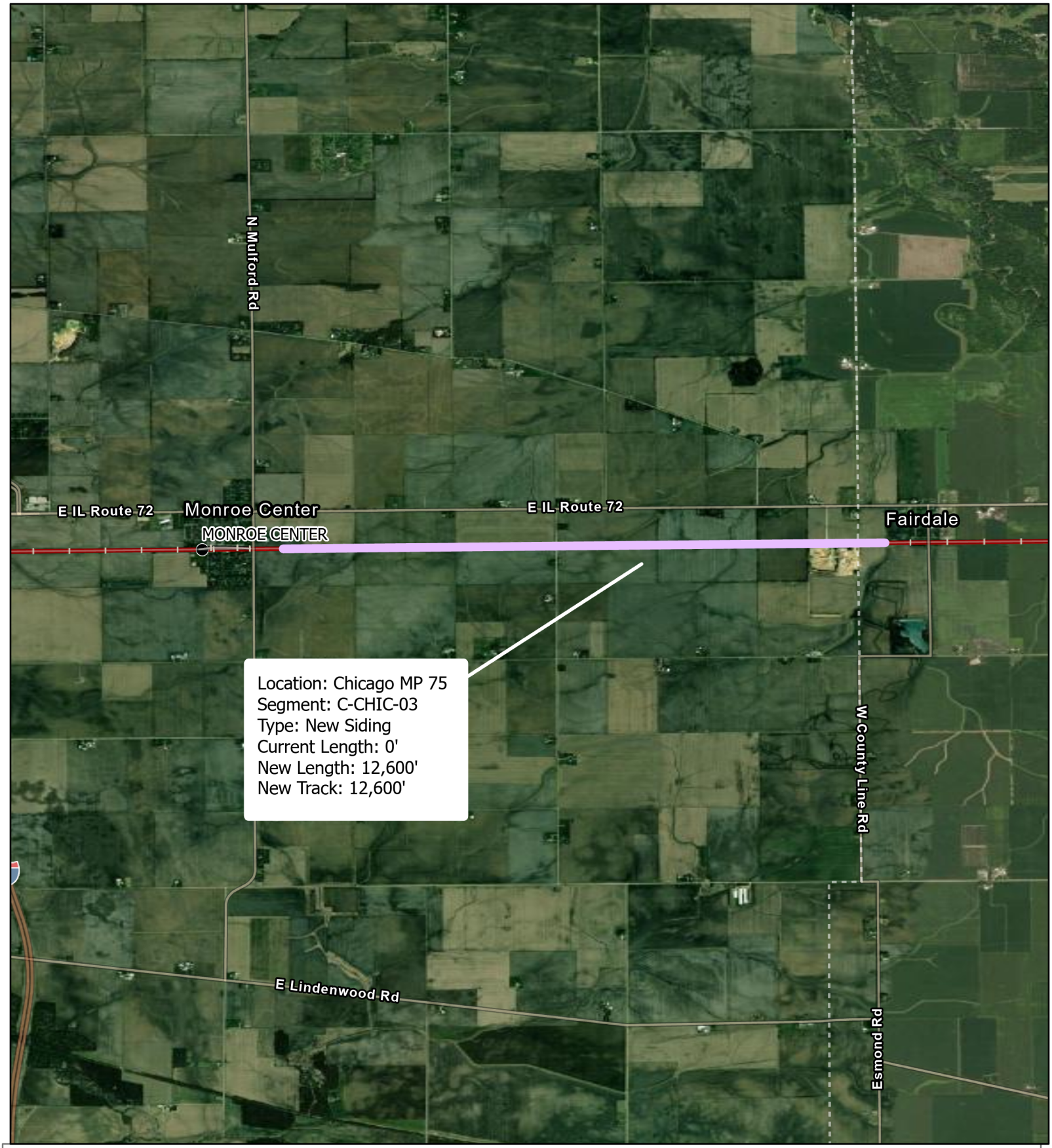

OEA Information Request 1 - B Construction
Chicago Subdivision
Segment C-CHIC-03
Chicago MP 75

N

REV 4.0

Stations

CPRS Track

Preliminary Construction Limits

0 2,000 4,000 Feet

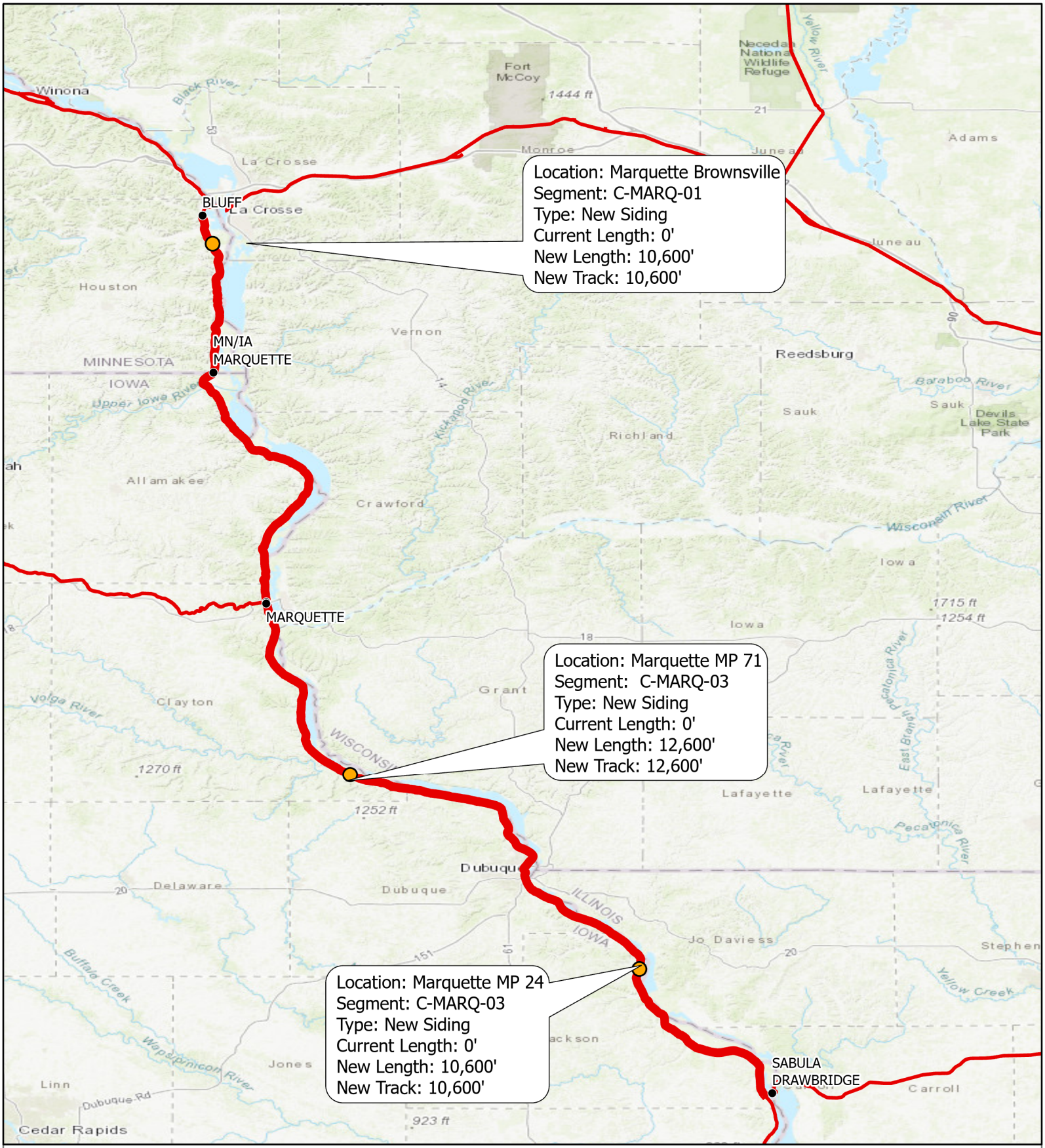

OEA Information Request 1 - B
Preliminary Construction Sites - Marquette Subdivision
Segment C-MARQ-01, C-MARQ-03

N

REV 4.0

- Preliminary Construction Sites
- Station
- CPRS Track

0 8 16 Miles

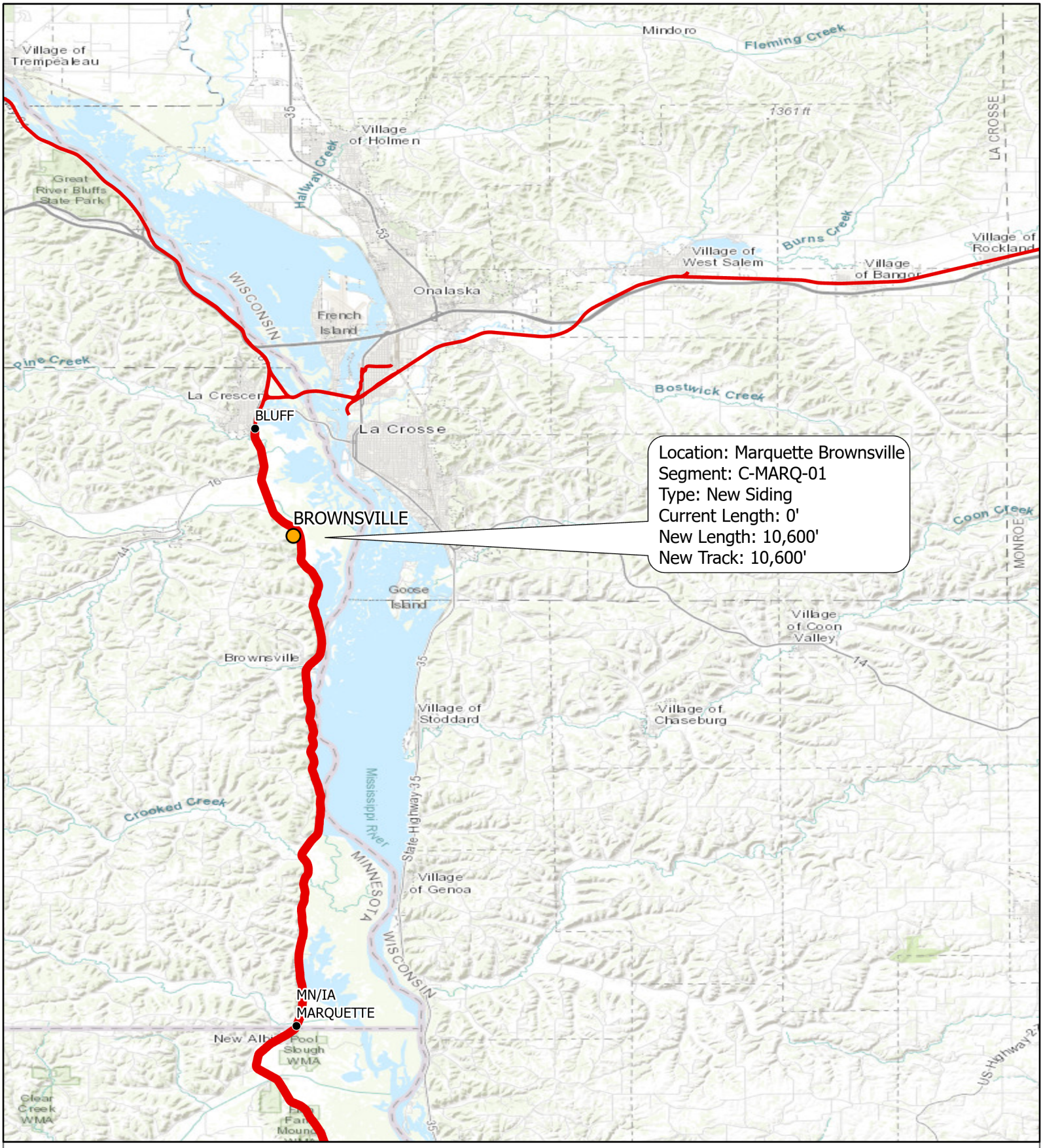

OEA Information Request 1 - B
Preliminary Construction Sites - Marquette Subdivision
Segment C-MARQ-01

N

REV 4.0

- Preliminary Construction Sites
- Station
- CPRS Track

0 2 4 Miles

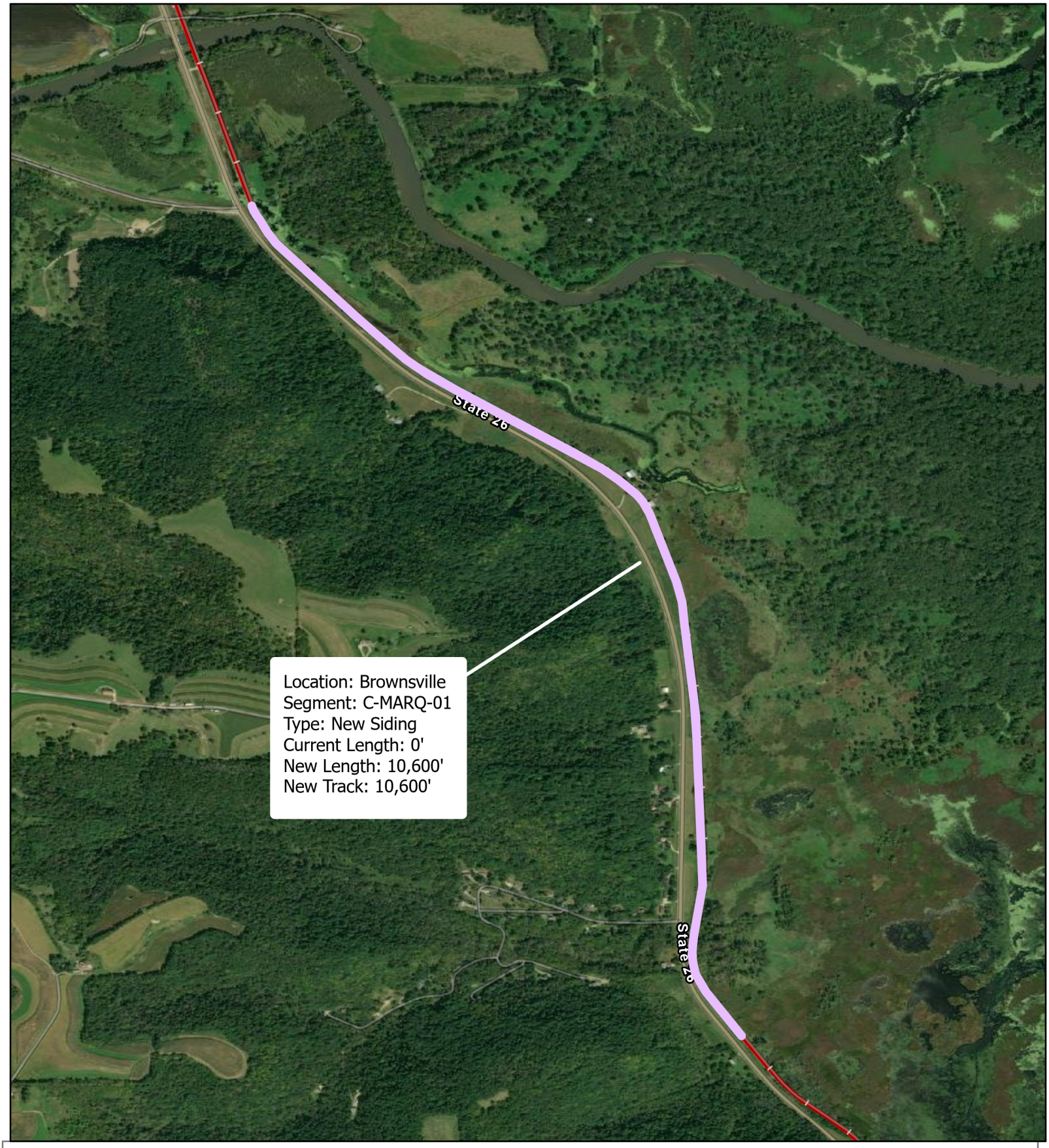

OEA Information Request 1 - B Construction
Marquette Subdivision
Segment C-MARQ-01
Marquette Brownsville

N

REV 4.0

CPRS Track

Preliminary Construction Limits

0 500 1,000 Feet

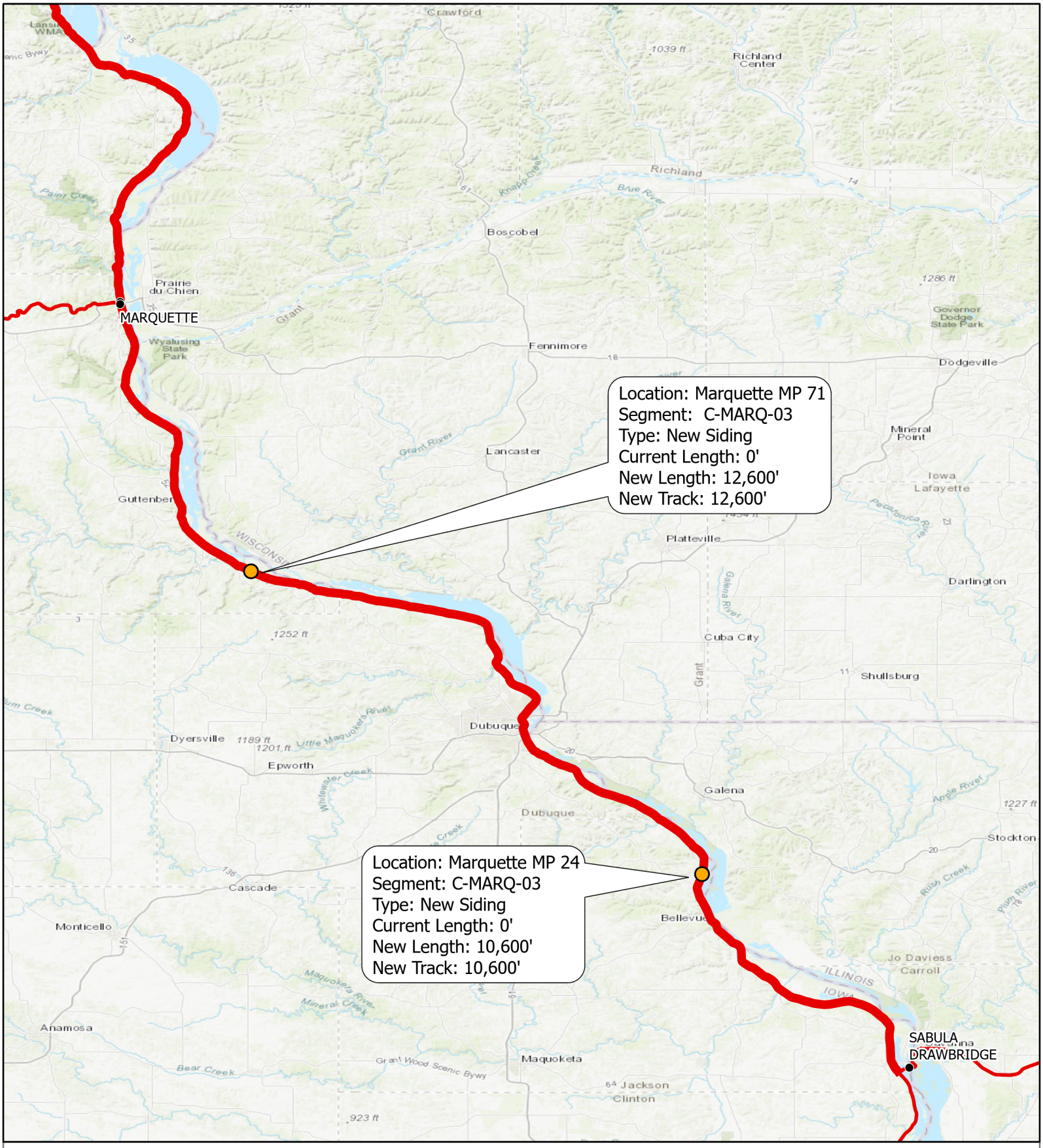

OEA Information Request 1 - B
Preliminary Construction Sites - Marquette Subdivision
Segment C-MARQ-03

N

REV 4.0

Preliminary Construction Sites
Station
CPRS Track

0 5 10 Miles

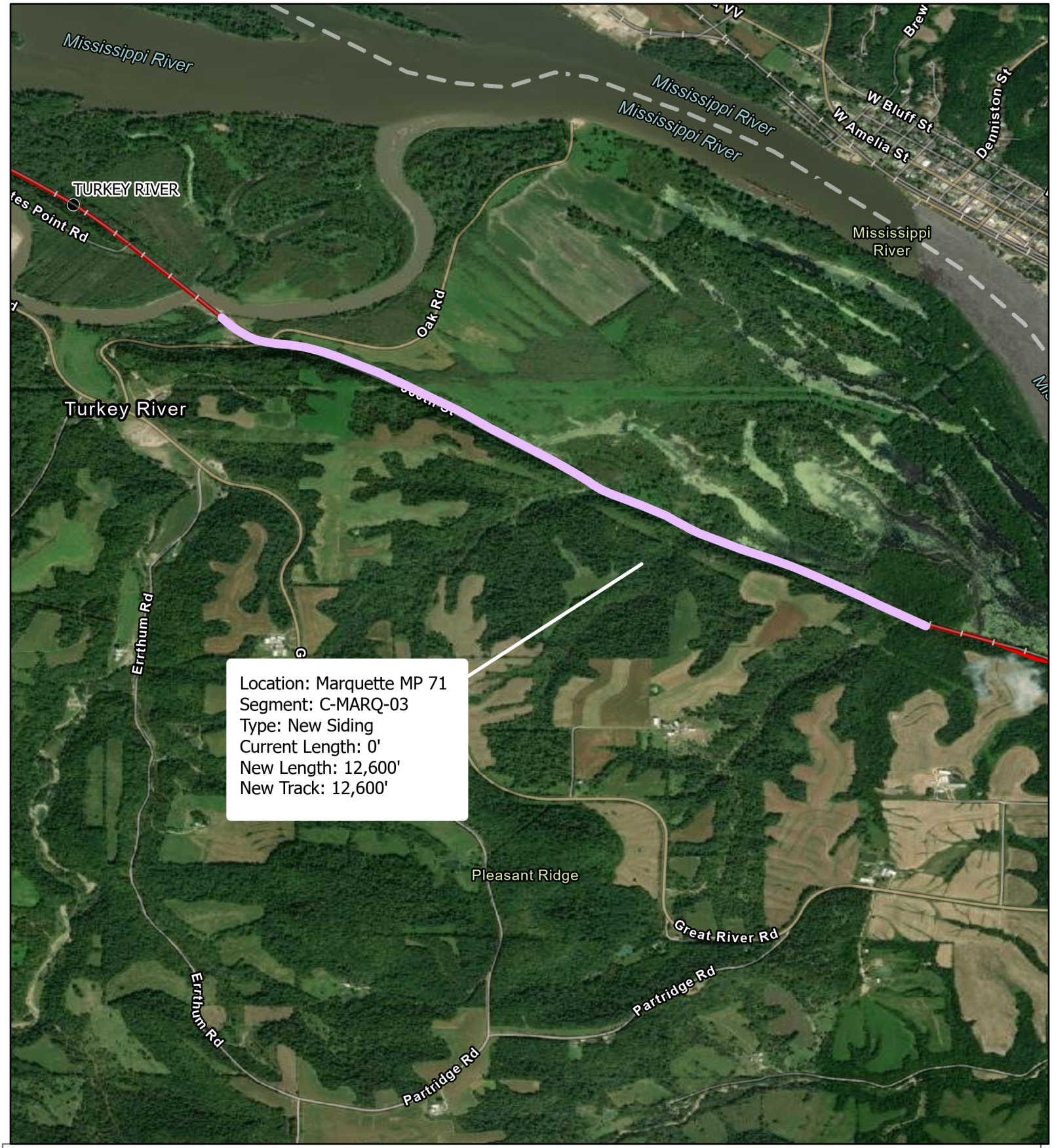

OEA Information Request 1 - B Construction
Marquette Subdivision
Segment C-MARQ-03
Marquette MP 71

N

REV 4.0

Stations

CPRS Track

Preliminary Construction Limits

0 1,000 2,000 Feet



OEA Information Request 1 - B Construction
Marquette Subdivision
Segment C-MARQ-03
Marquette MP 24

N
REV 4.0

CPRS Track

Preliminary Construction Limits

0 500 1,000 Feet

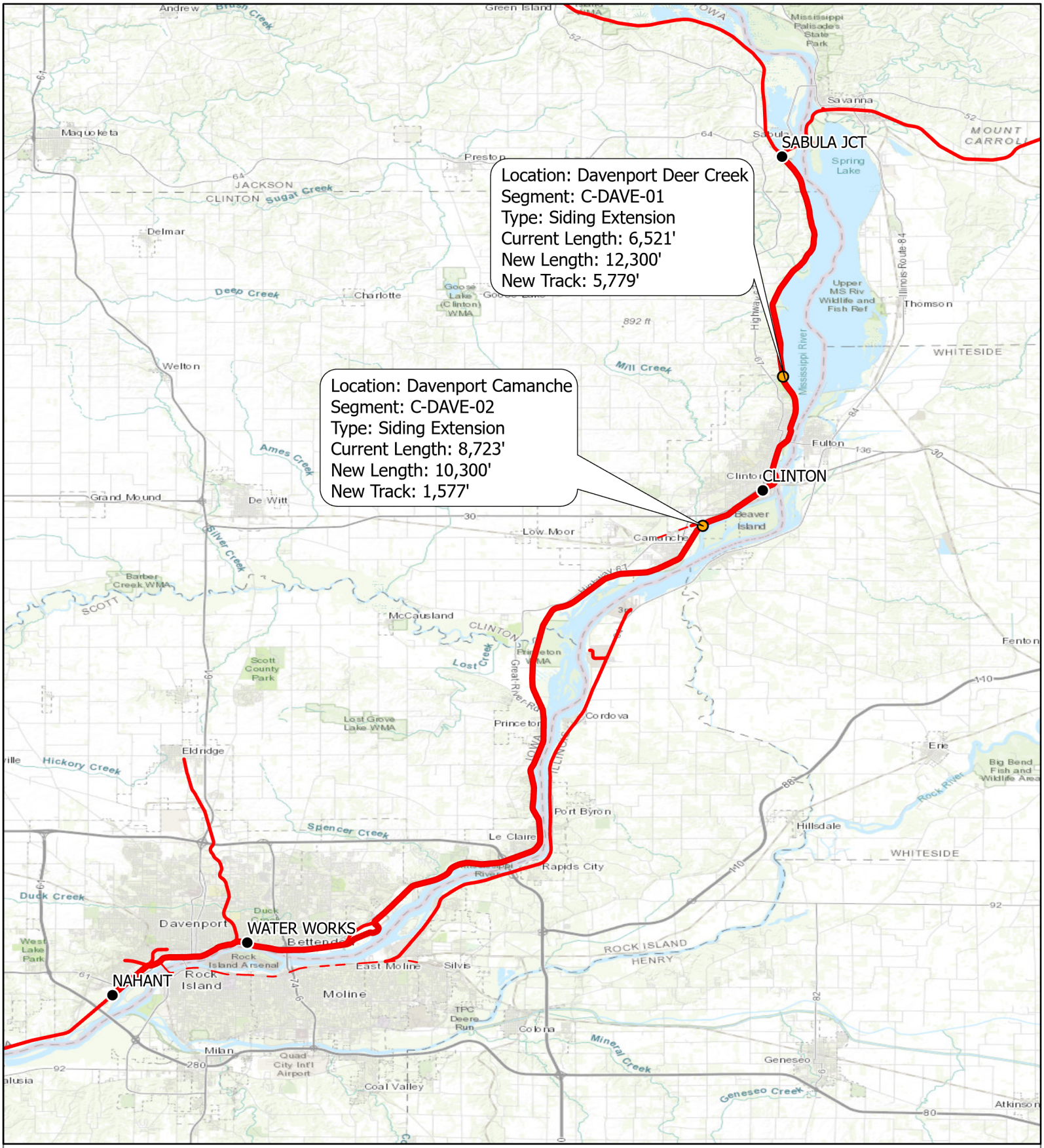

OEA Information Request 1 - B
Preliminary Construction Sites - Davenport Subdivision
Segment C-DAVE-01, C-DAVE-02

N

REV 4.0

- Preliminary Construction Sites
- Station
- CPRS Track
- CPRS Trackage Rights

0 3 6 Miles

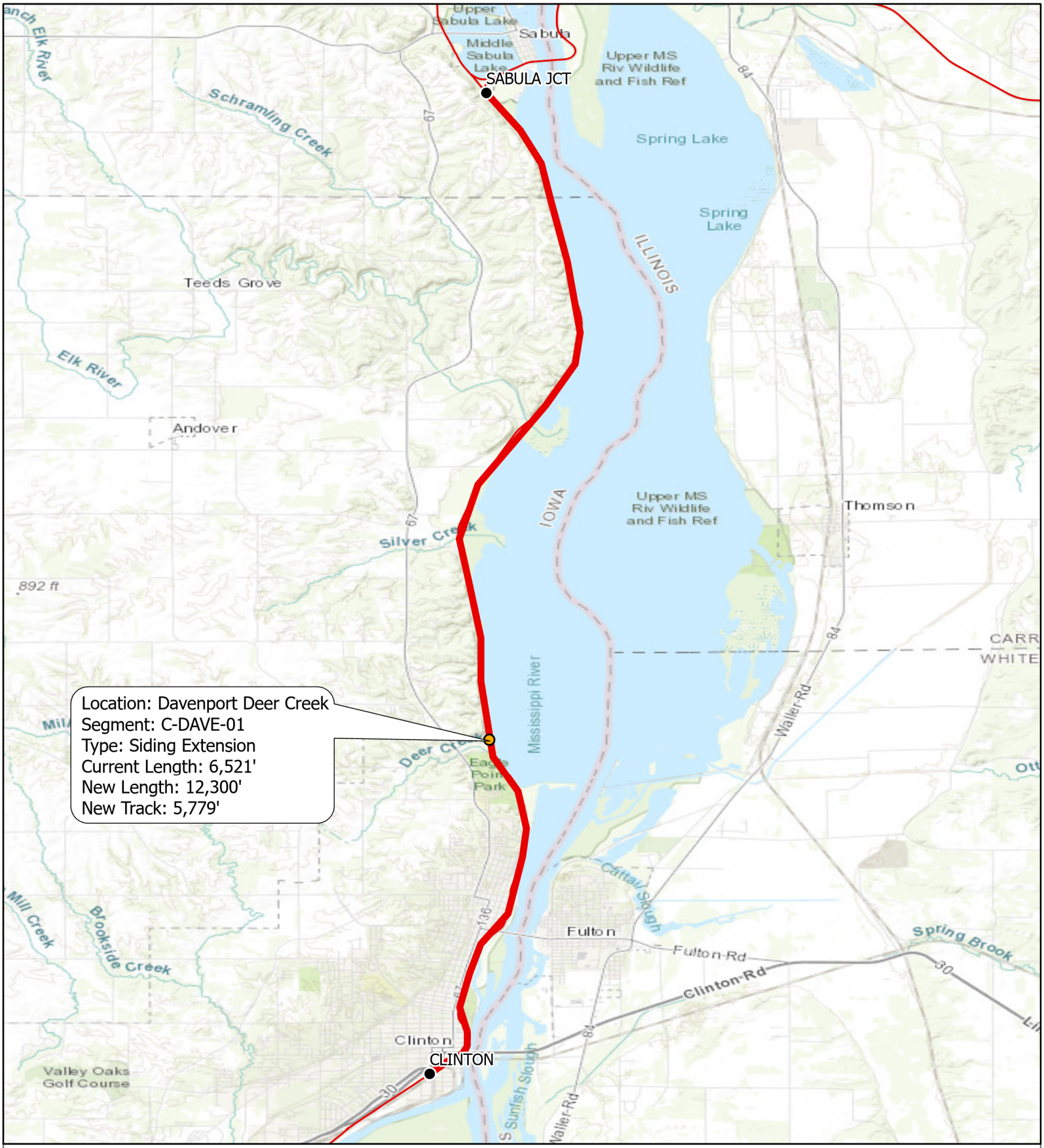

OEA Information Request 1 - B
Preliminary Construction Sites - Davenport Subdivision
Segment C-DAVE-01

N

REV 4.0

- Preliminary Construction Sites
- Station
- CPRS Track

0 1 2 Miles



OEA Information Request 1 - B Construction
Davenport Subdivision
Segment C-DAVE-01
Davenport Deer Creek

N

REV 4.0

CPRS Track

Preliminary Construction Limits

GCS WGS 1984

0 390 780 Feet

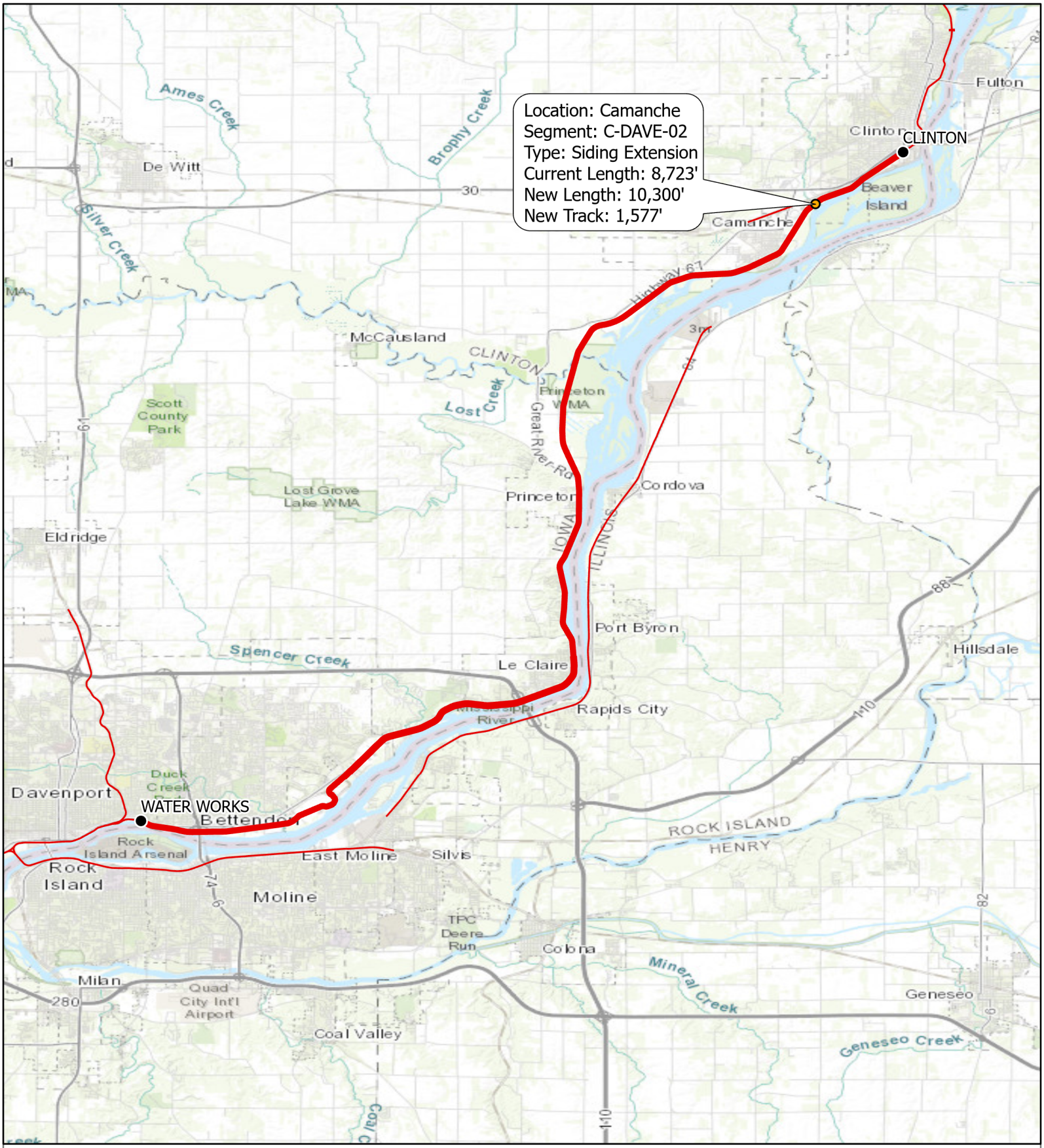

OEA Information Request 1 - B
Preliminary Construction Sites - Davenport Subdivision
Segment C-DAVE-02

N

REV 4.0

- Preliminary Construction Sites
- Station
- CPRS Track

0 2 4 Miles



OEA Information Request 1 - B Construction
Davenport Subdivision
Segment C-DAVE-02
Davenport Camanche

N

REV 4.0

CPRS Track

Preliminary Construction Limits

0 200 400 Feet

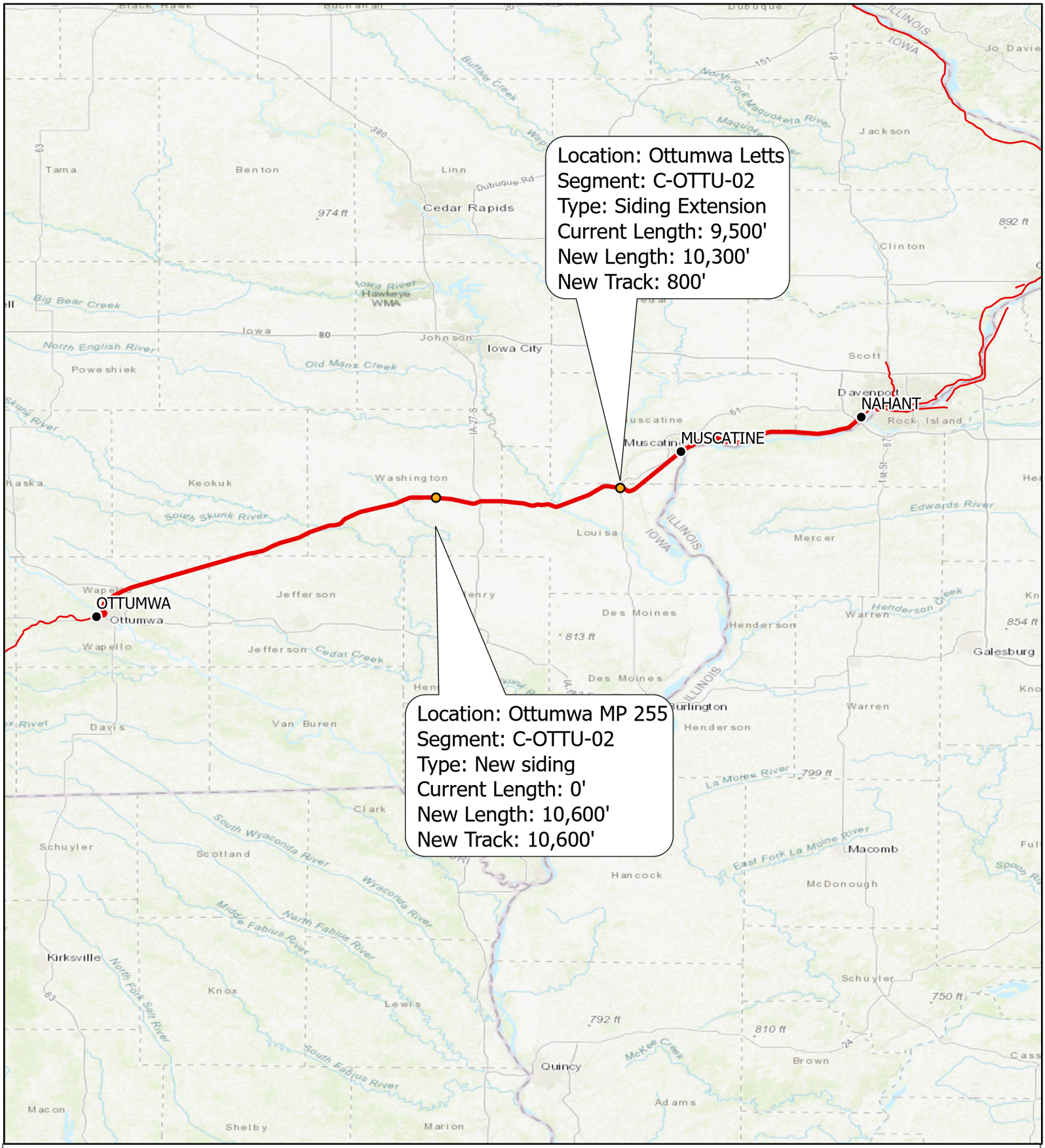

OEA Information Request 1 - B
Preliminary Construction Sites - Ottumwa Subdivision
Segment C-OTTU-02

N

REV 4.0

- Preliminary Construction Sites
- Station
- CPRS Track

0 10 20 Miles



OEA Information Request 1 - B Construction
Ottumwa Subdivision
Segment C-0TTU-02
Ottumwa Letts

N

REV 4.0

CPRS Track

Preliminary Construction Limits

0 100 200 Feet



OEA Information Request 1 - B Construction
Ottumwa Subdivision
Segment C-0TTU-02
Ottumwa MP 255

N

REV 4.0

CPRS Track

Preliminary Construction Limits

0 1,250 2,500 Feet

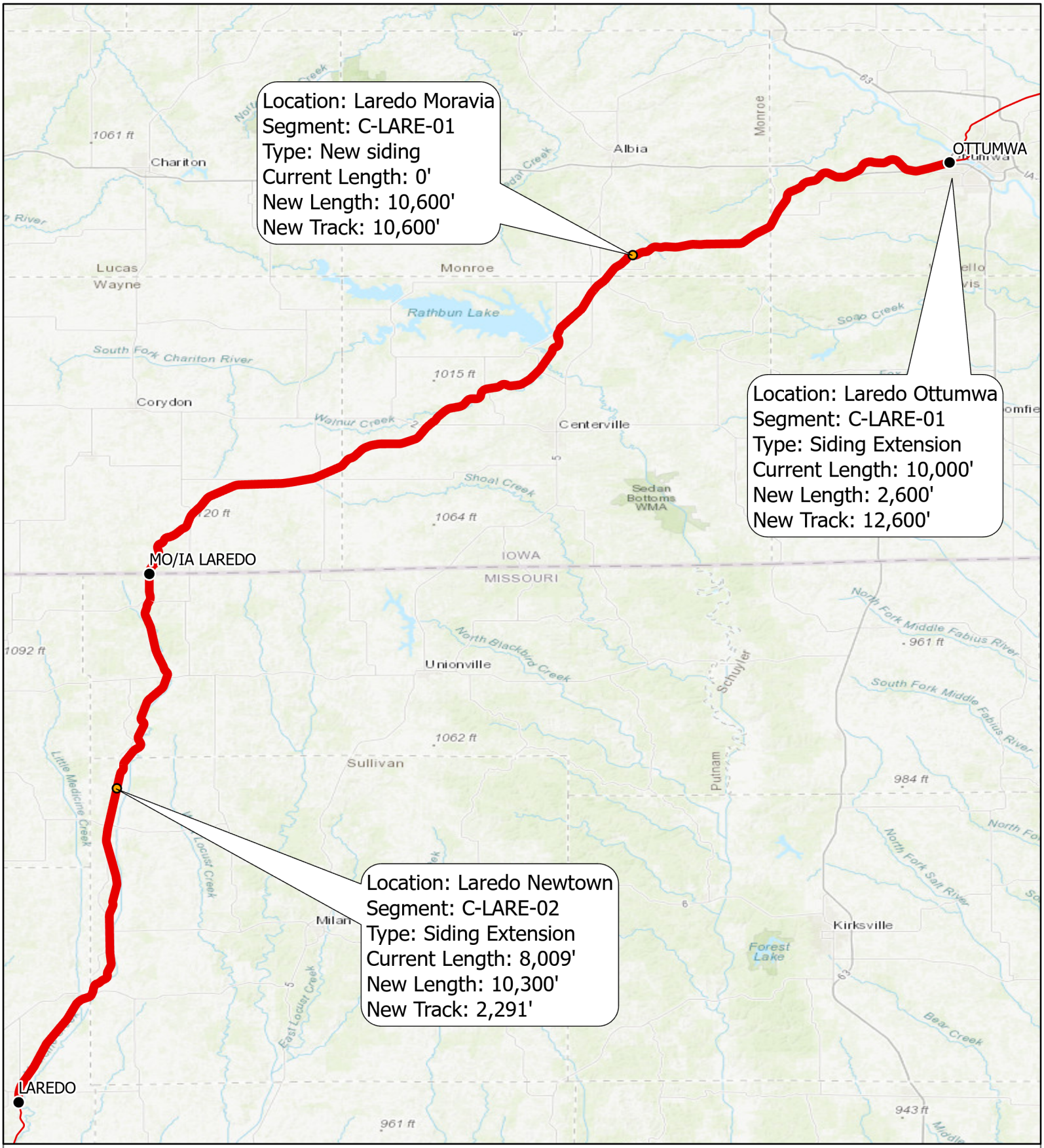

OEA Information Request 1 - B
Preliminary Construction Sites - Laredo Subdivision
Segment C-LARE-01, C-LARE-02

N
REV 4.0

CP

Kansas City Southern Lines

- Preliminary Construction Sites
- Station
- CPRS Track

0 4 8 Miles

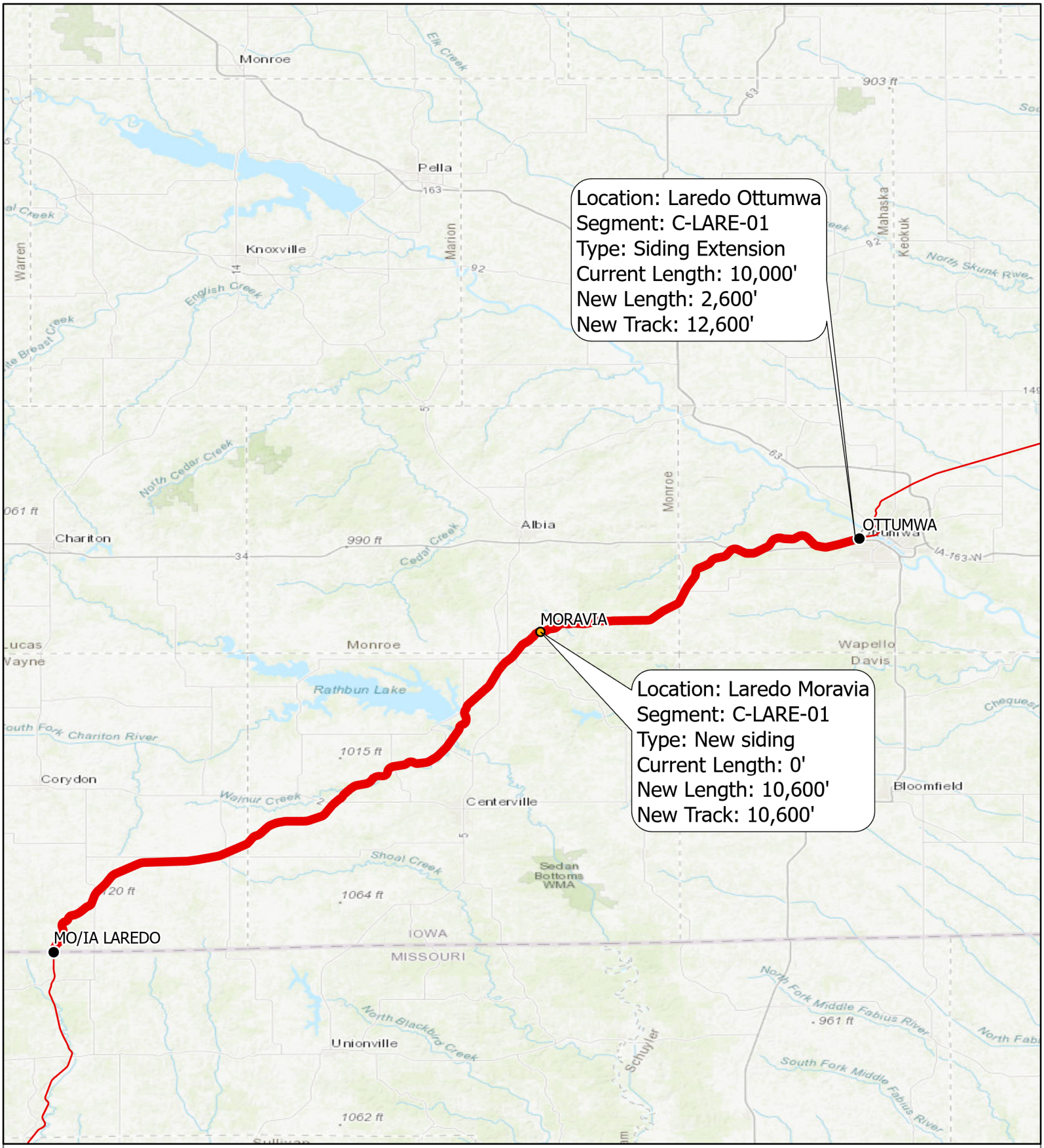

OEA Information Request 1 - B
Preliminary Construction Sites - Laredo Subdivision
Segment C-LARE-01

N
REV 4.0

CP

Kansas City Southern Lines

- Preliminary Construction Sites
- Station
- CPRS Track

0 4 8 Miles

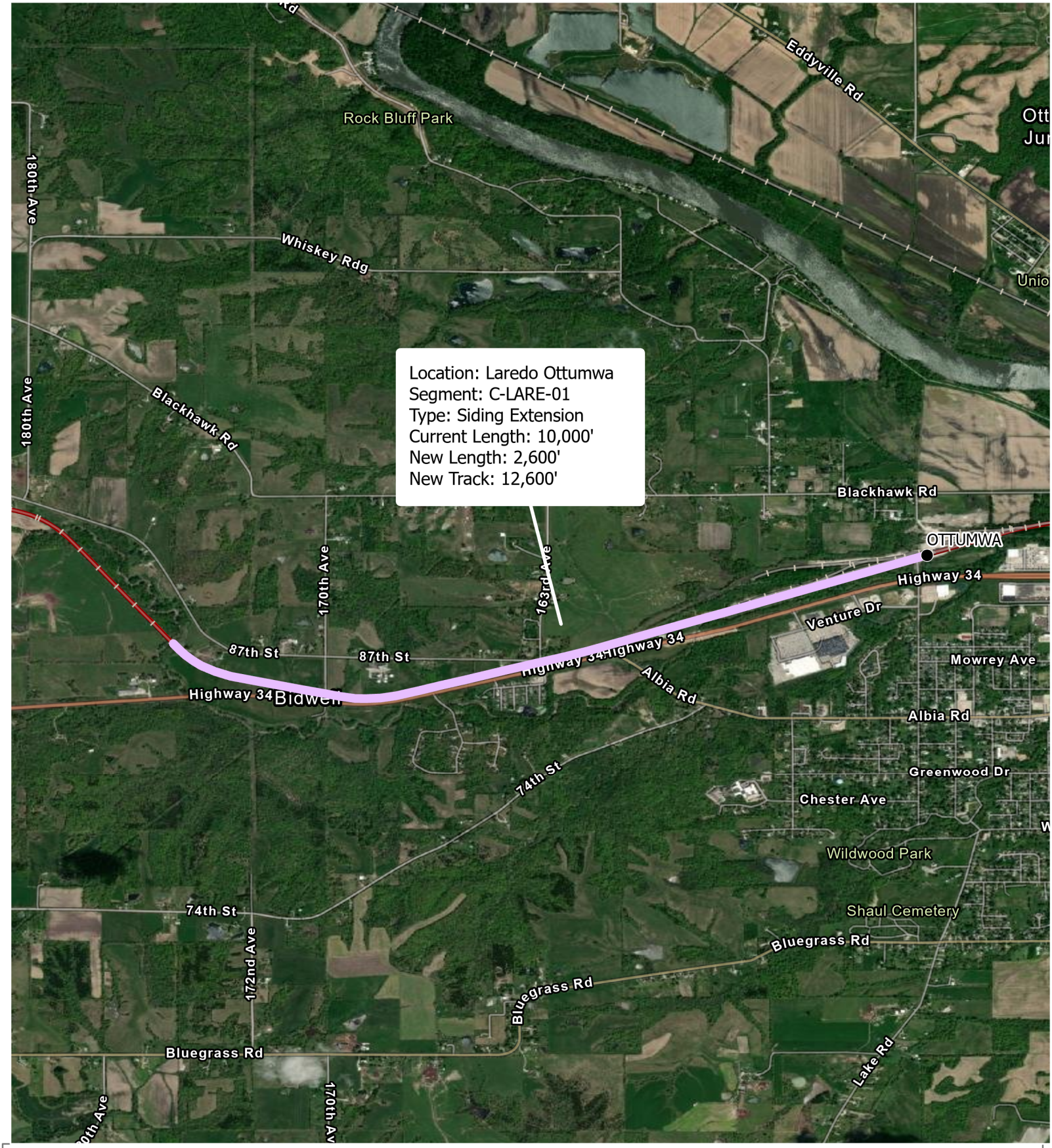

OEA Information Request 1 - B Construction
Laredo Subdivision
Segment C-LARE-01
Laredo Ottumwa

N

REV 4.0

- Stations
- CPRS Track
- Preliminary Construction Limits

0 1,500 3,000 Feet



OEA Information Request 1 - B Construction
Laredo Subdivision
Segment C-LARE-01
Laredo Moravia

N

REV 4.0

CPRS Track

Preliminary Construction Limits

0 1,000 2,000 Feet

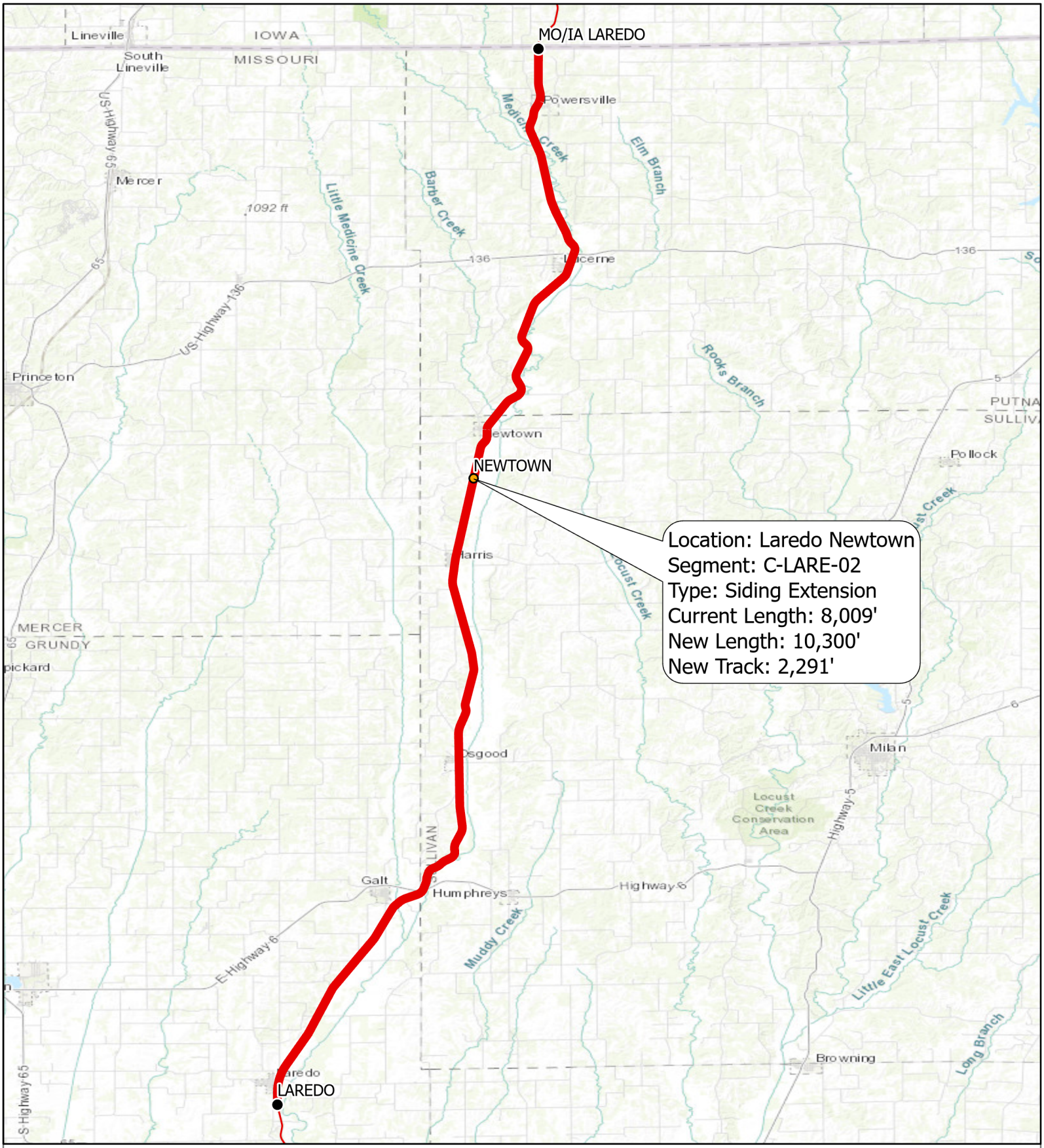

OEA Information Request 1 - B
Preliminary Construction Sites - Laredo Subdivision
Segment C-LARE-02

N

REV 4.0

- Preliminary Construction Sites
- Station
- CPRS Track

0 2 4 Miles



OEA Information Request 1 - B Construction
Laredo Subdivision
Segment C-LARE-02
Laredo Newtown

N
REV 4.0

CPRS Track

Preliminary Construction Limits

0 1,000 2,000 Feet

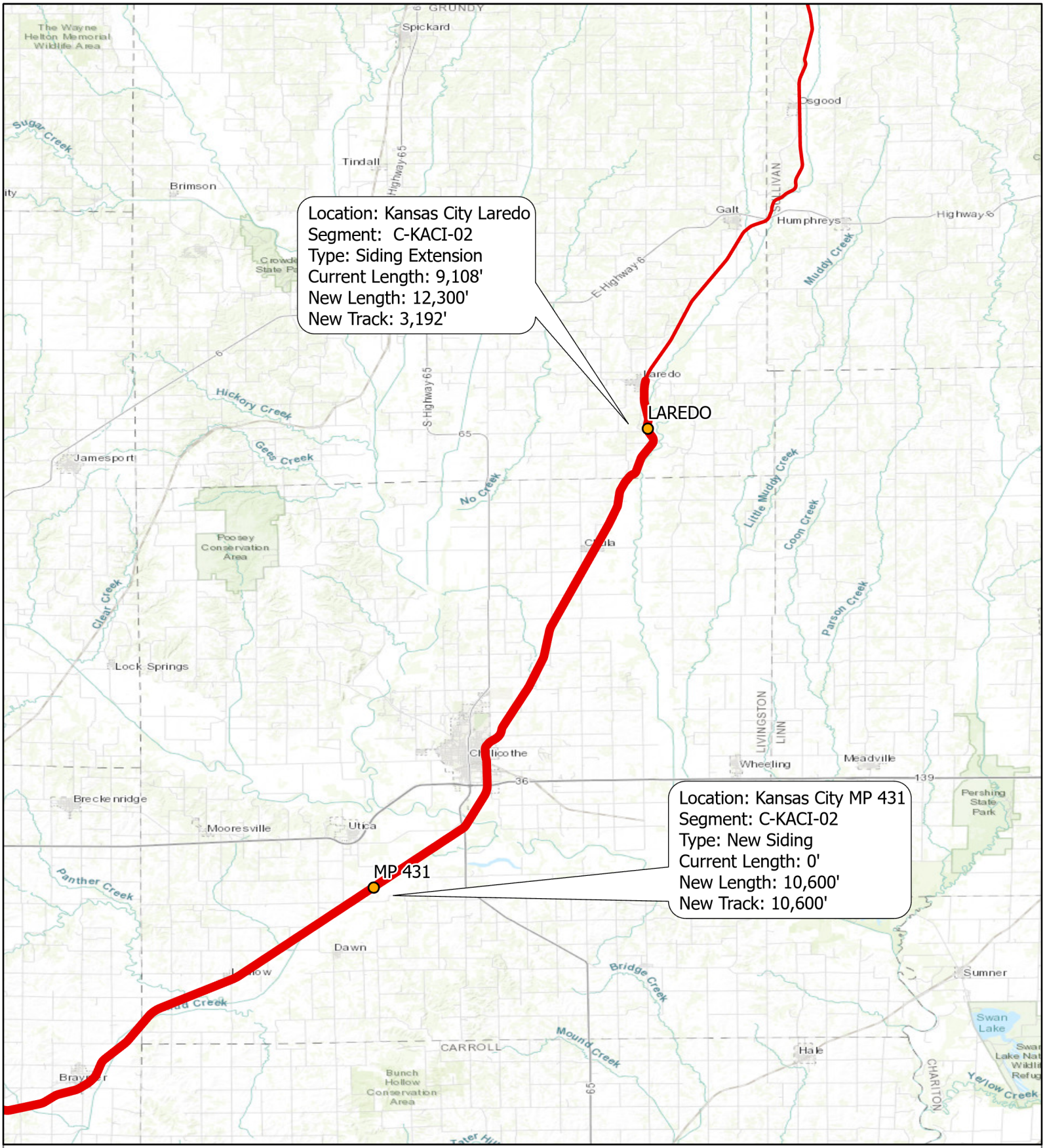

OEA Information Request 1 - B
Preliminary Construction Sites - Kansas City Subdivision
Segment C-KACI-02

N
REV 4.0

- Preliminary Construction Sites
- Station
- KCS Track
- CPRS Track

0 3 5 Miles



OEA Information Request 1 - B Construction
Kansas City Subdivision
Segment C-KACI-02
Kansas City Laredo

N
REV 4.0

CPRS Track

Preliminary Construction Limits

0 250 500 Feet



OEA Information Request 1 - B Construction
Kansas City Subdivision
Segment C-KACI-02
Kansas City MP 431

N
REV 4.0

CPRS Track

Preliminary Construction Limits

0 500 1,000 Feet

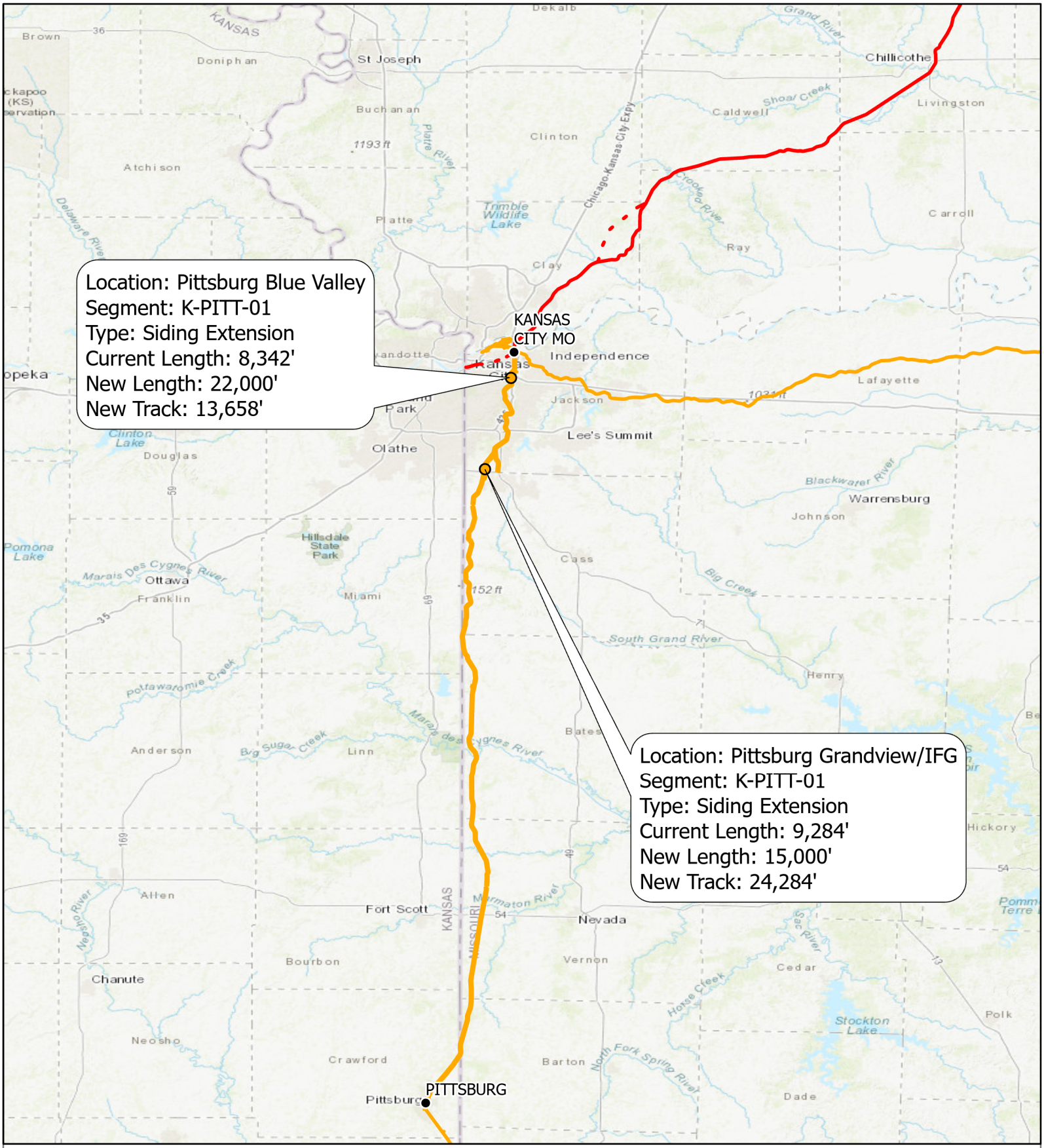

OEA Information Request 1 - B
Preliminary Construction Sites - Pittsburg Subdivision
Segment K-PITT-01

N

REV 5.0

- Preliminary Construction Sites
- Station
- CPRS Track
- CPRS Trackage Rights
- KCS Track

0 10 20 Miles



OEA Information Request 1 - B Construction
Pittsburg Subdivision
Segment K-PITT-01
Pittsburg Blue Valley

N
REV 4.0

KCS Track

Preliminary Construction Limits

0 1,500 3,000 Feet

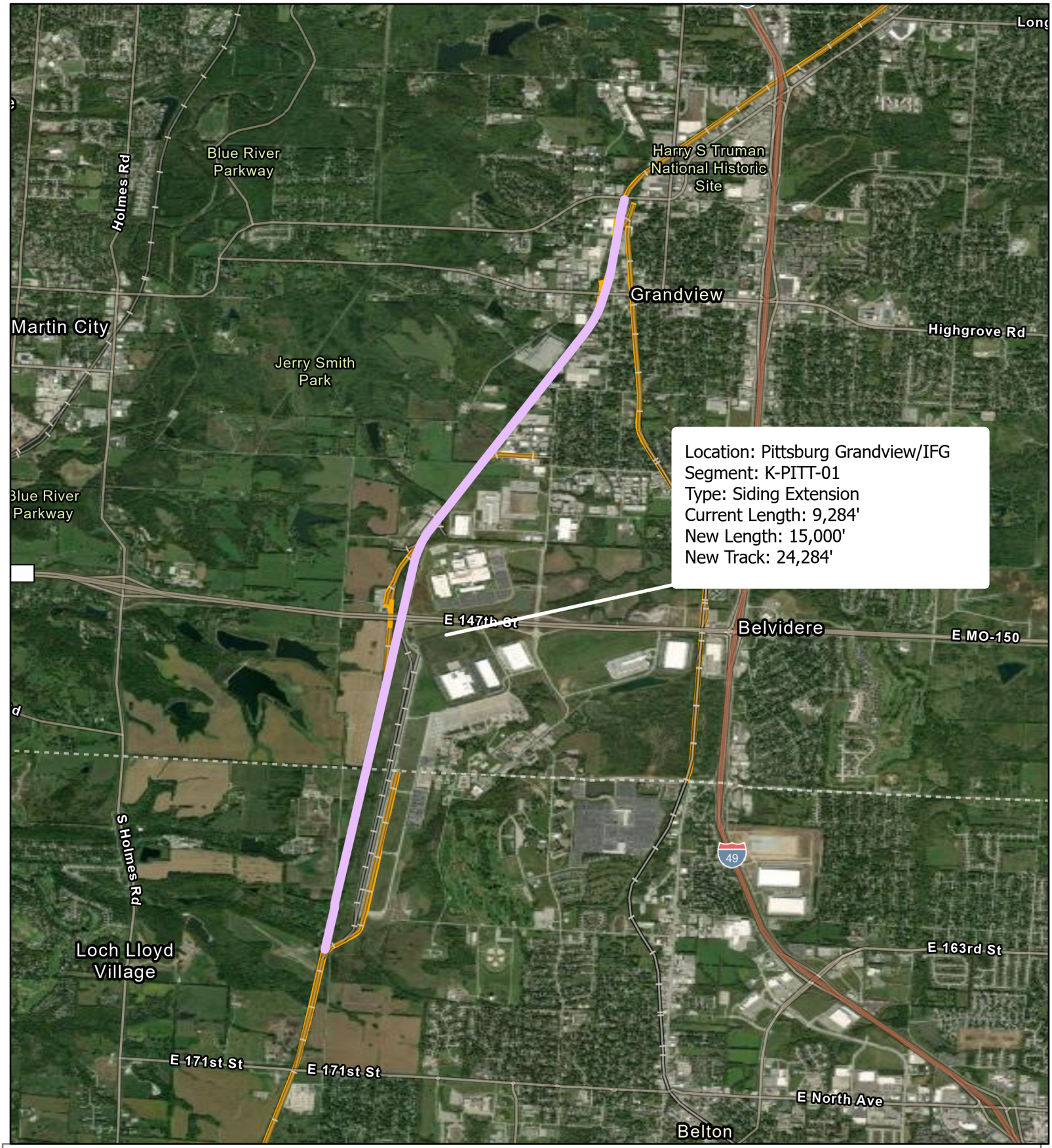

OEA Information Request 1 - B Construction
Pittsburg Subdivision
Segment K-PITT-01
Pittsburg Grandview/IFG

N

REV 4.0

KCS Track

Preliminary Construction Limits

0 2,000 4,000 Feet

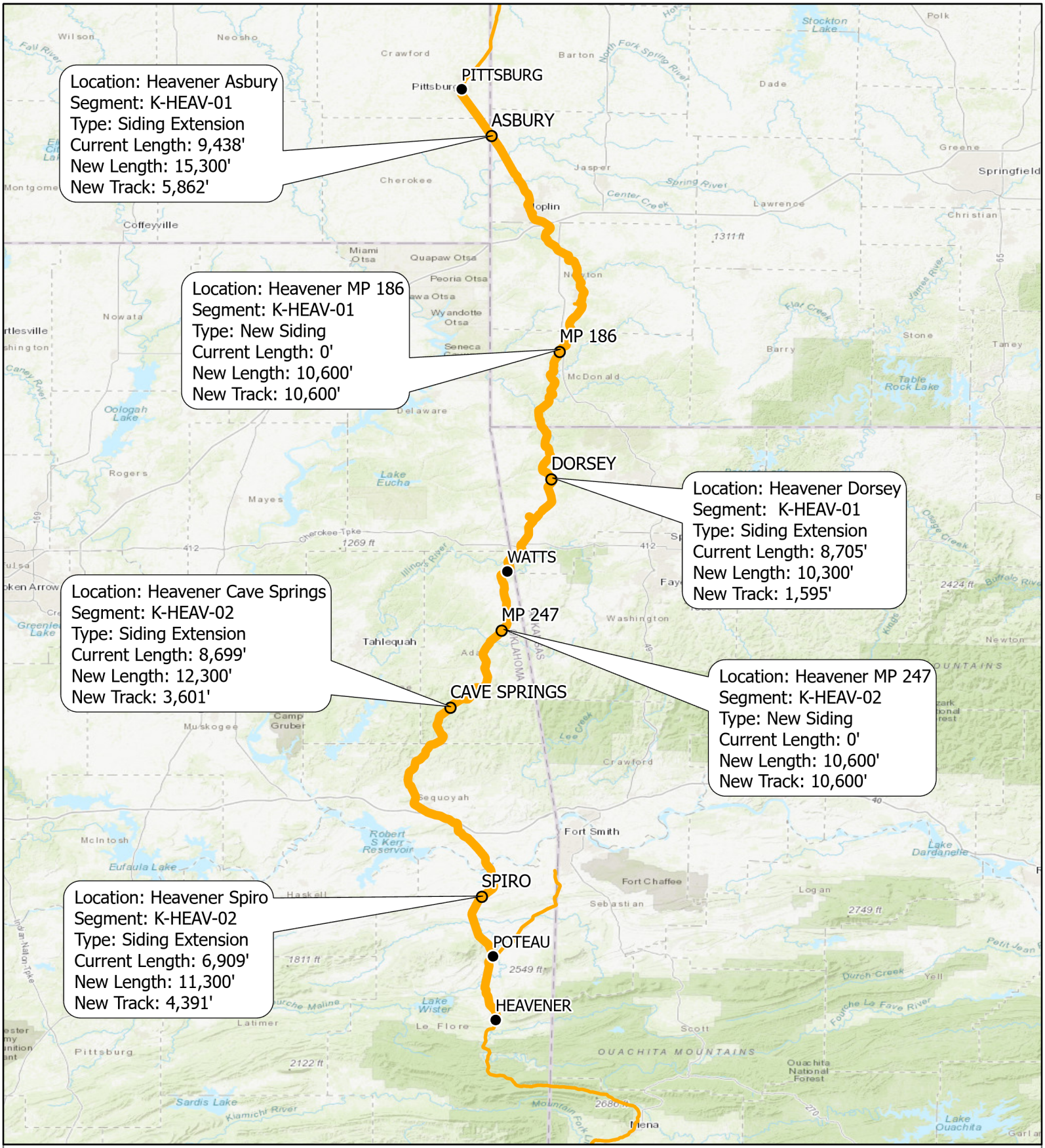

OEA Information Request 1 - B
Preliminary Construction Sites - Heavener Subdivision
Segment K-HEAV-01, K-HEAV-02

N
REV 5.0

CP
Kansas City Southern Lines

- Preliminary Construction Sites
- Station
- KCS Track
- KCS Trackage Rights

0 10 20 Miles

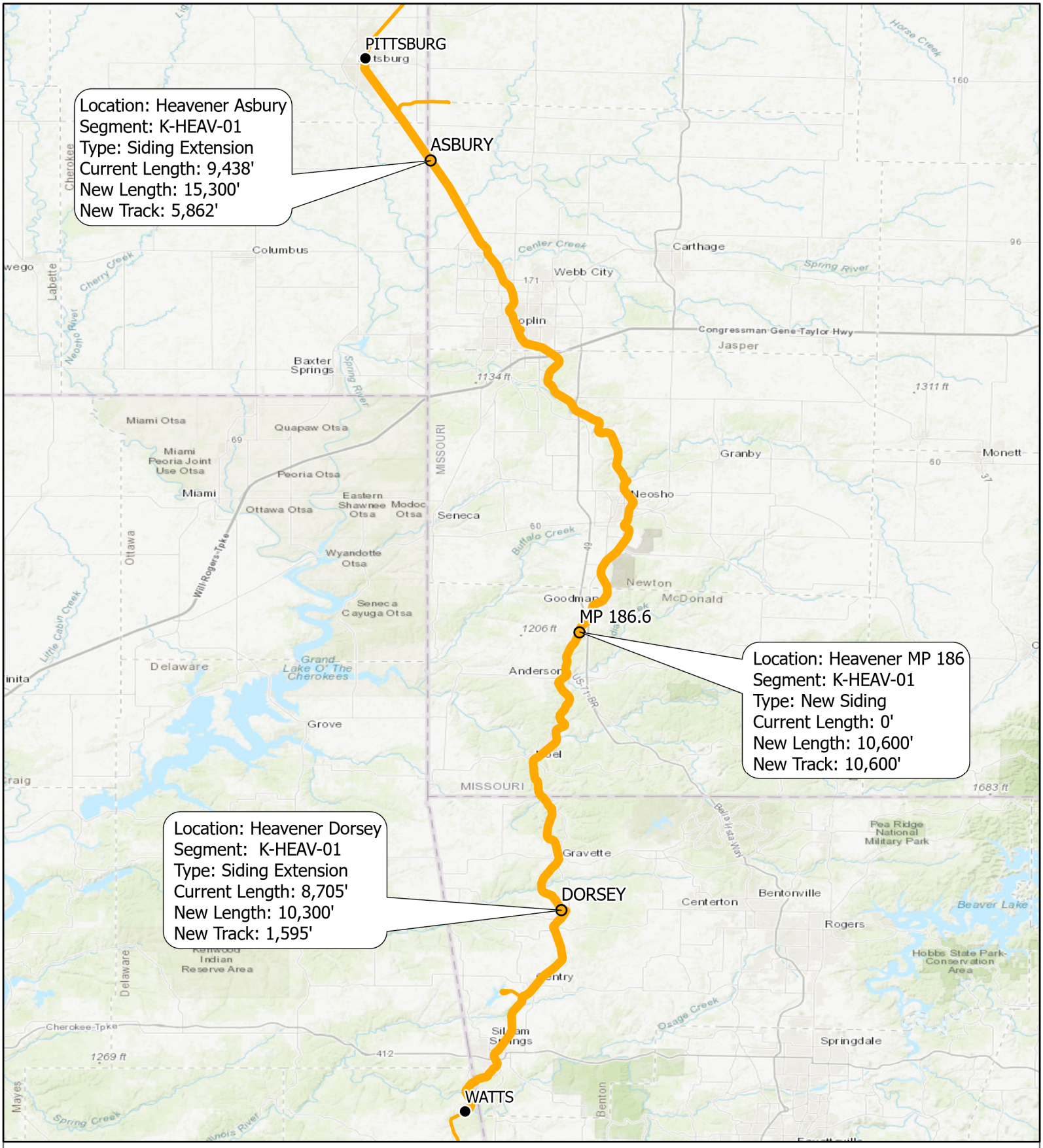

OEA Information Request 1 - B
Preliminary Construction Sites - Heavener Subdivision
Segment K-HEAV-01

N

REV 4.0

- Preliminary Construction Sites
- Station
- KCS Track

0 5 10 Miles



OEA Information Request 1 - B Construction
Heavener Subdivision
Segment K-HEAV-01
Heavener Asbury

N
REV 4.0

KCS Track

Preliminary Construction Limits

0 490 980 Feet



OEA Information Request 1 - B Construction
Heavener Subdivision
Segment K-HEAV-01
Heavener MP 186

N
REV 4.0

KCS Track

Preliminary Construction Limits

0 500 1,000 Feet



OEA Information Request 1 - B Construction
Heavener Subdivision
Segment K-HEAV-01
Heavener Dorsey

N
REV 4.0

KCS Track

Preliminary Construction Limits

0 135 270 Feet

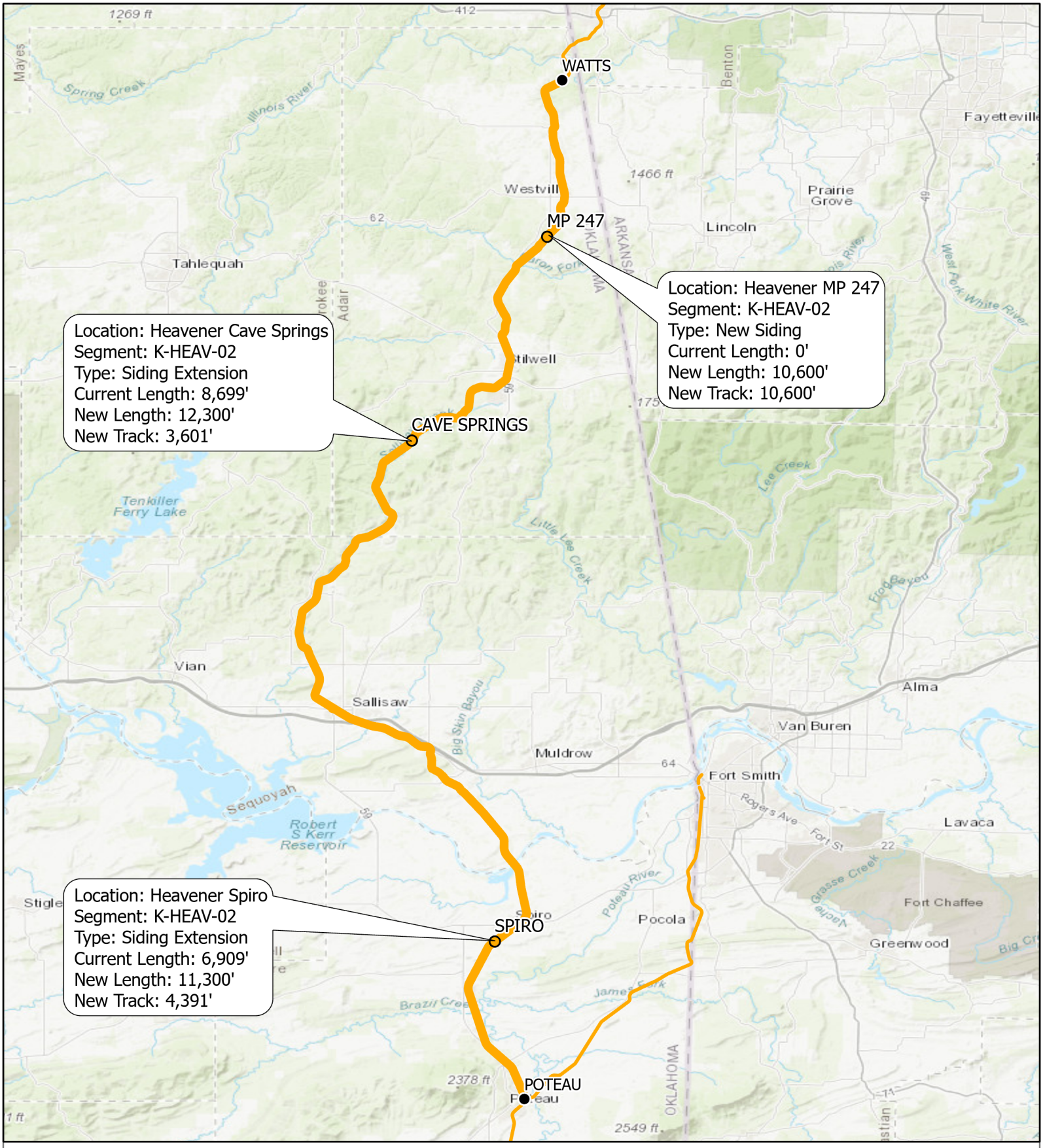

OEA Information Request 1 - B
Preliminary Construction Sites - Heavener Subdivision
Segment K-HEAV-02

N
REV 4.0

- Preliminary Construction Sites
- Station
- KCS Track
- KCS Trackage Rights

0 4 8 Miles

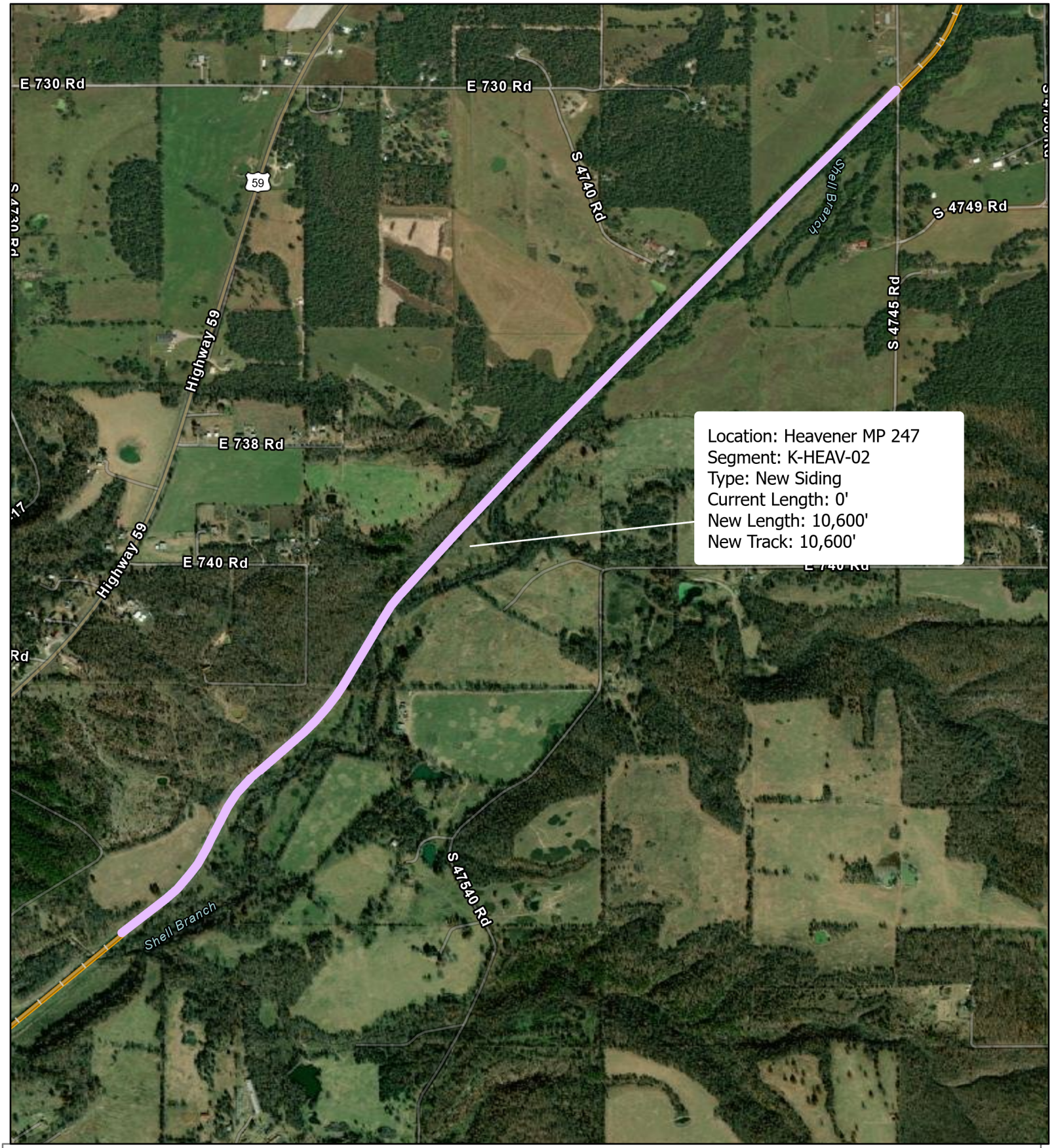

OEA Information Request 1 - B Construction
Heavener Subdivision
Segment K-HEAV-02
Heavener MP 247

N

REV 4.0

KCS Track

Preliminary Construction Limits

0 500 1,000 Feet



OEA Information Request 1 - B Construction
Heavener Subdivision
Segment K-HEAV-02
Heavener Cave Springs

N
REV 4.0

KCS Track

Preliminary Construction Limits

0 210 420 Feet



OEA Information Request 1 - B Construction
Heavener Subdivision
Segment K-HEAV-02
Heavener Spiro

N

REV 4.0

KCS Track

Preliminary Construction Limits

0 325 650 Feet



OEA Information Request 1 - B
Preliminary Construction Sites - Shreveport Subdivision
Segment K-SHRE-01

N

REV 4.0

- Preliminary Construction Sites
- Station
- KCS Track

0 3 6 Miles

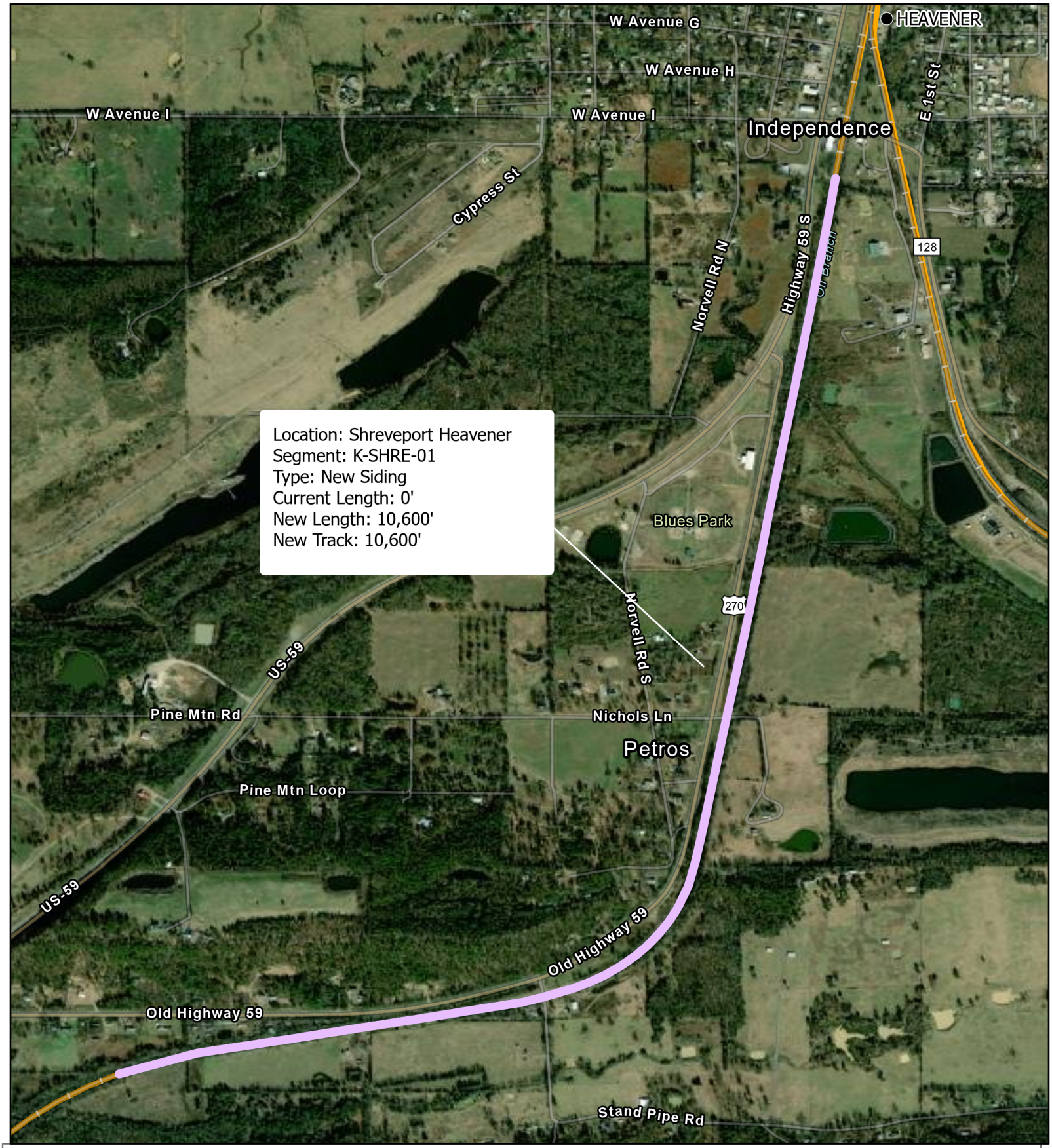

OEA Information Request 1 - B Construction
Shreveport Subdivision
Segment K-SHRE-01
Shreveport Heavener

N

REV 4.0

CP

Kansas City Southern Lines

Stations

KCS Track

Preliminary Construction Limits

0 500 1,000 Feet

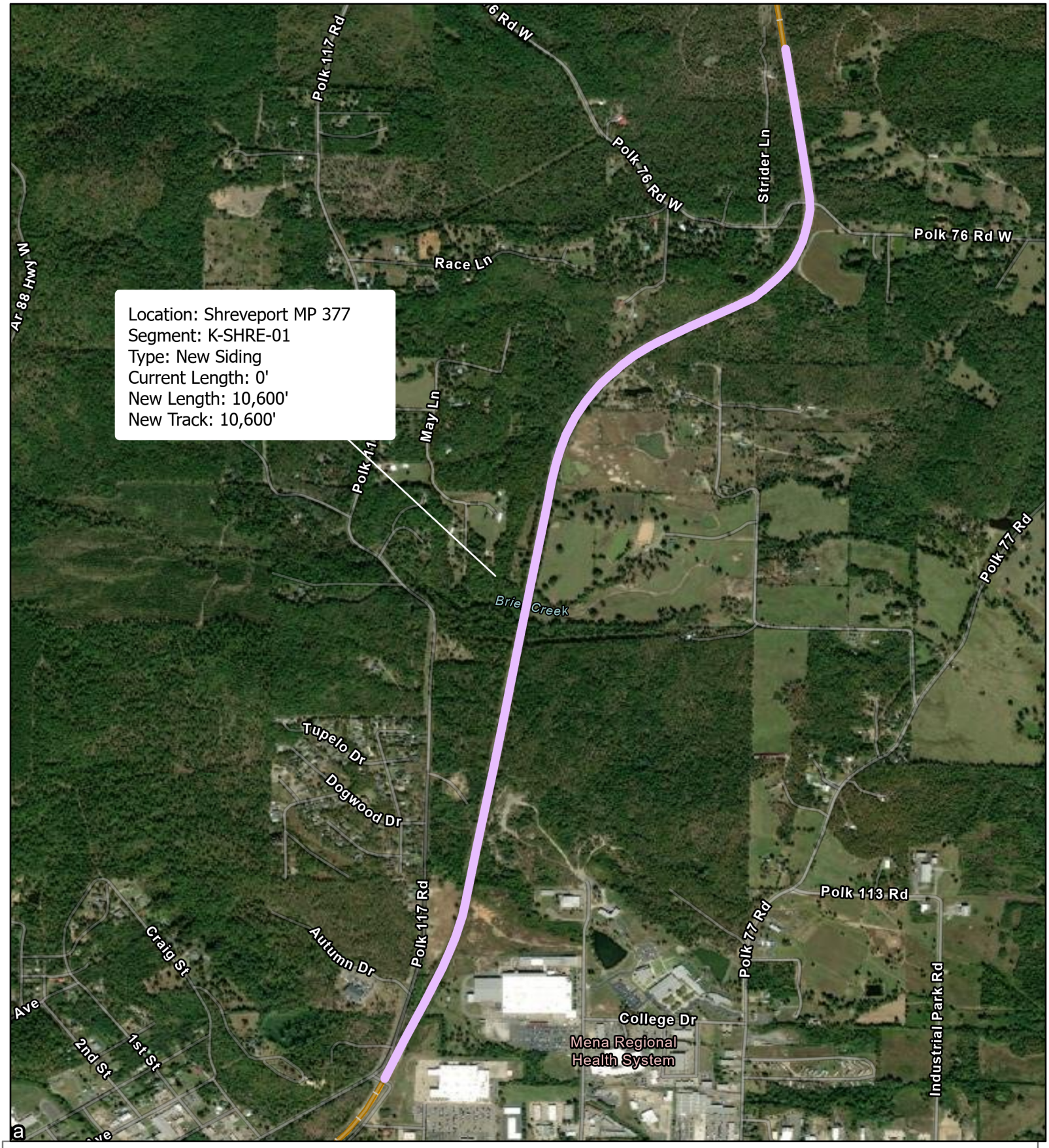

OEA Information Request 1 - B Construction
Shreveport Subdivision
Segment K-SHRE-01
Shreveport MP 377

N
REV 4.0

KCS Track

Preliminary Construction Limits

0 500 1,000 Feet

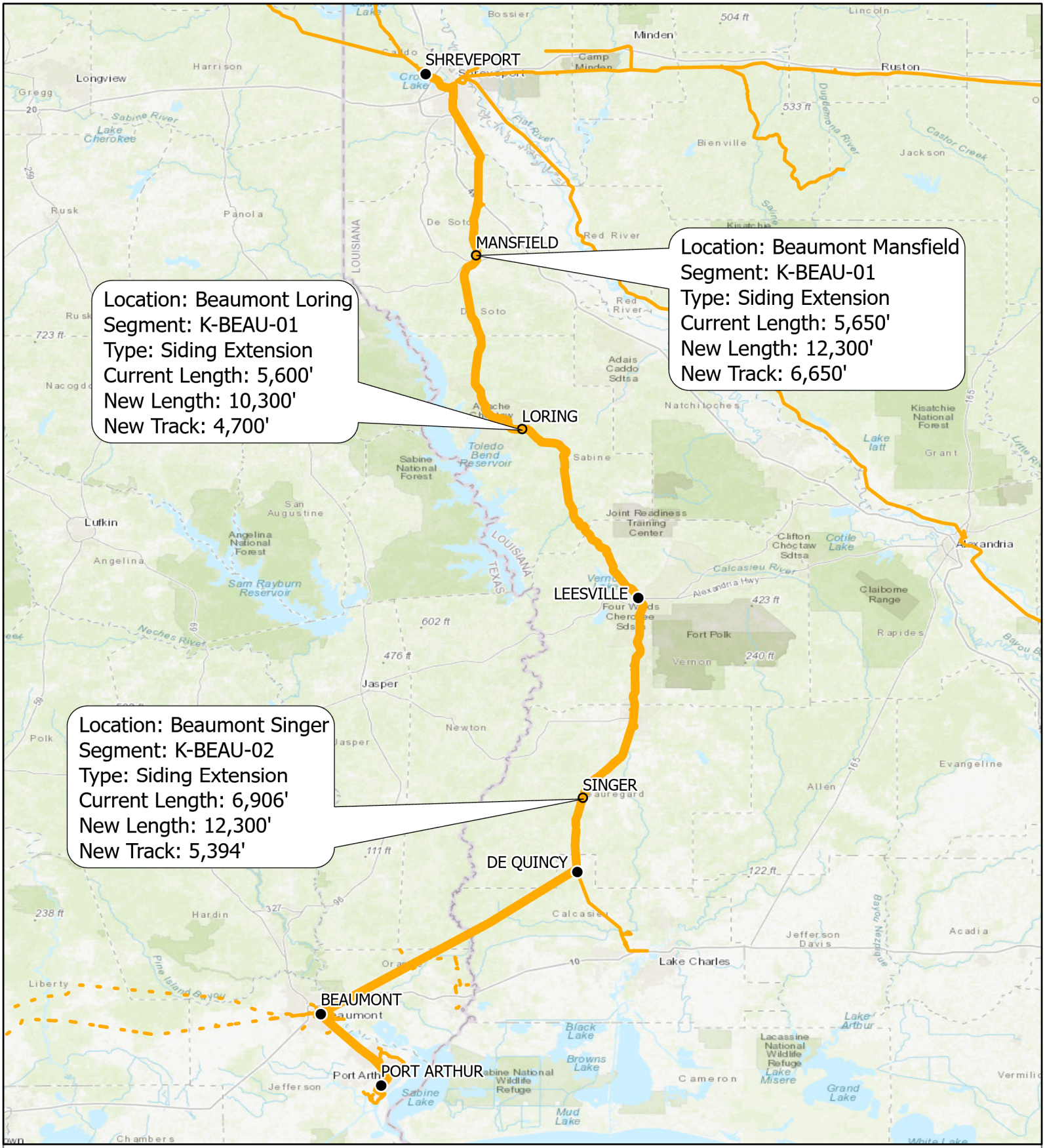

OEA Information Request 1 - B
Preliminary Construction Sites - Beaumont Subdivision
Segment K-BEAU-01, K-BEAU-02

N
REV 4.0

- Preliminary Construction Sites
- Station
- KCS Track
- KCS Trackage Rights

0 11 22 Miles

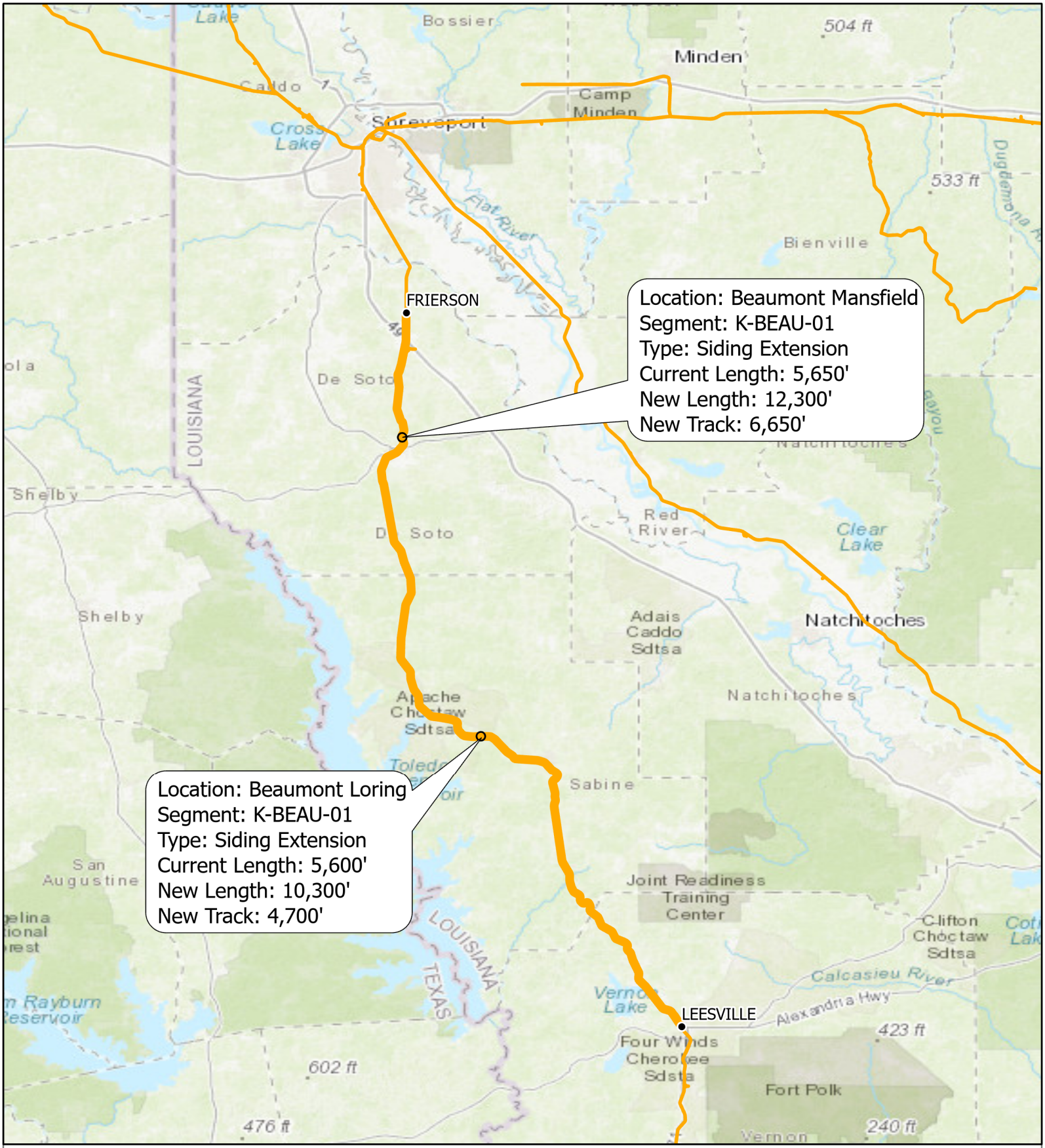

OEA Information Request 1 - B
Preliminary Construction Sites - Beaumont Subdivision
Segment K-BEAU-01

N
REV 5.0

- Preliminary Construction Sites
- Station
- KCS Track
- KCS Trackage Rights

0 6 12 Miles



OEA Information Request 1 - B Construction
Beaumont Subdivision
Segment K-BEAU-01
Beaumont Mansfield

N

REV 4.0

KCS Track

Preliminary Construction Limits

0 500 1,000 Feet

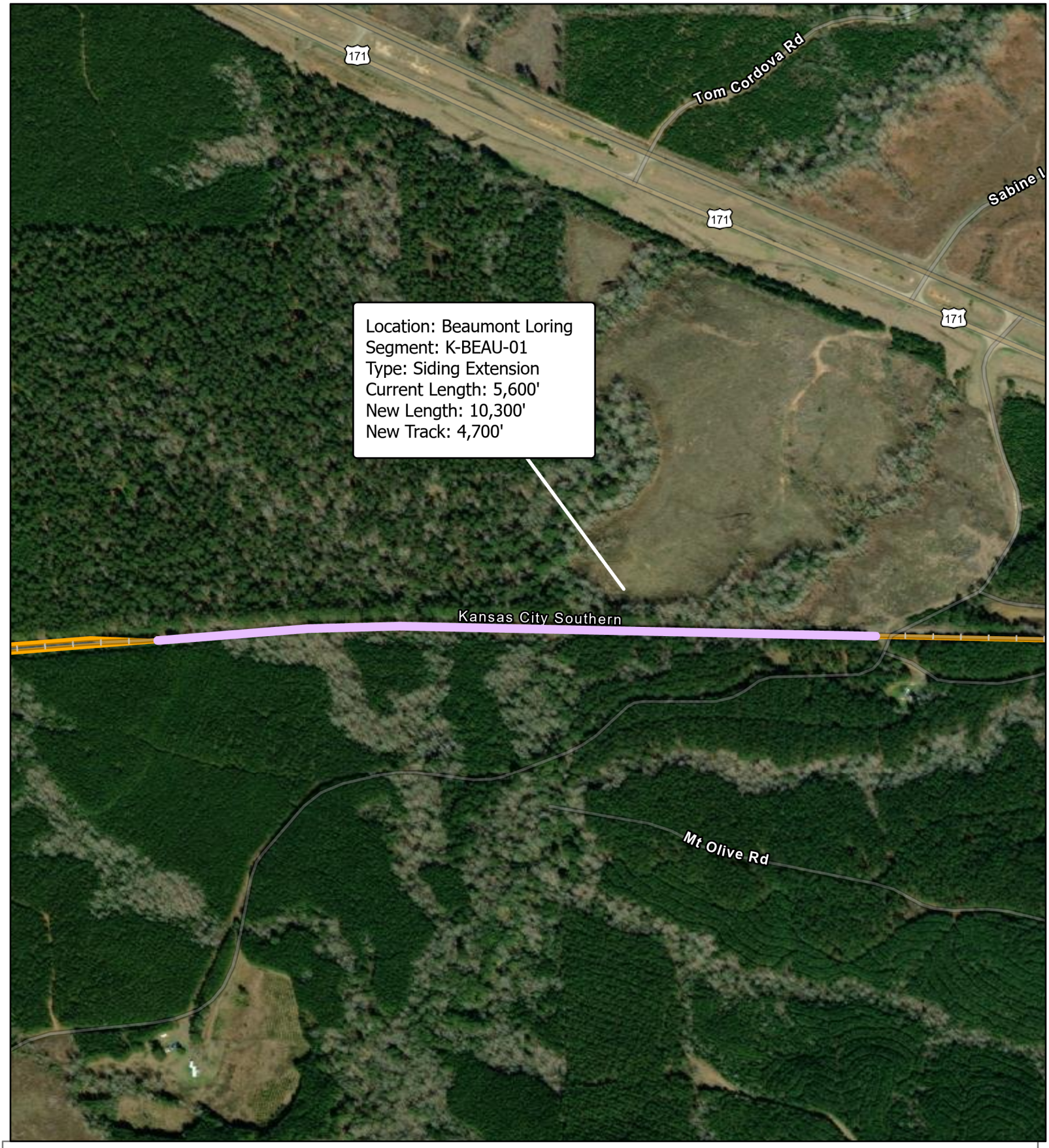

OEA Information Request 1 - B Construction
Beaumont Subdivision
Segment K-BEAU-01
Beaumont Loring

N

REV 4.0

KCS Track

Preliminary Construction Limits

0 400 800 Feet

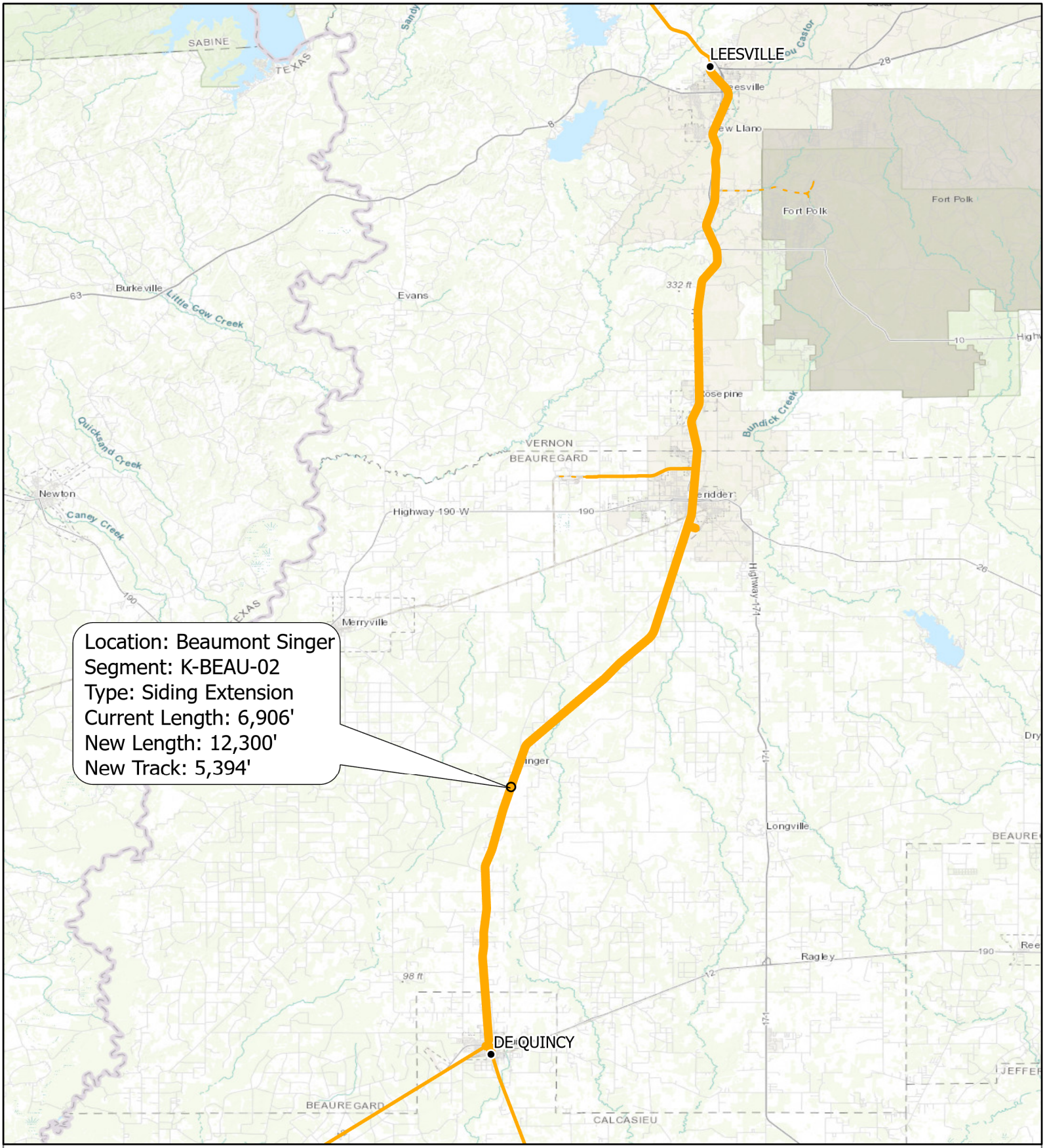

OEA Information Request 1 - B
Preliminary Construction Sites - Beaumont Subdivision
Segment K-BEAU-02

N

REV 1.0

- Preliminary Construction Sites
- Station
- KCS Track
- KCS Trackage Rights

0 3 6 Miles

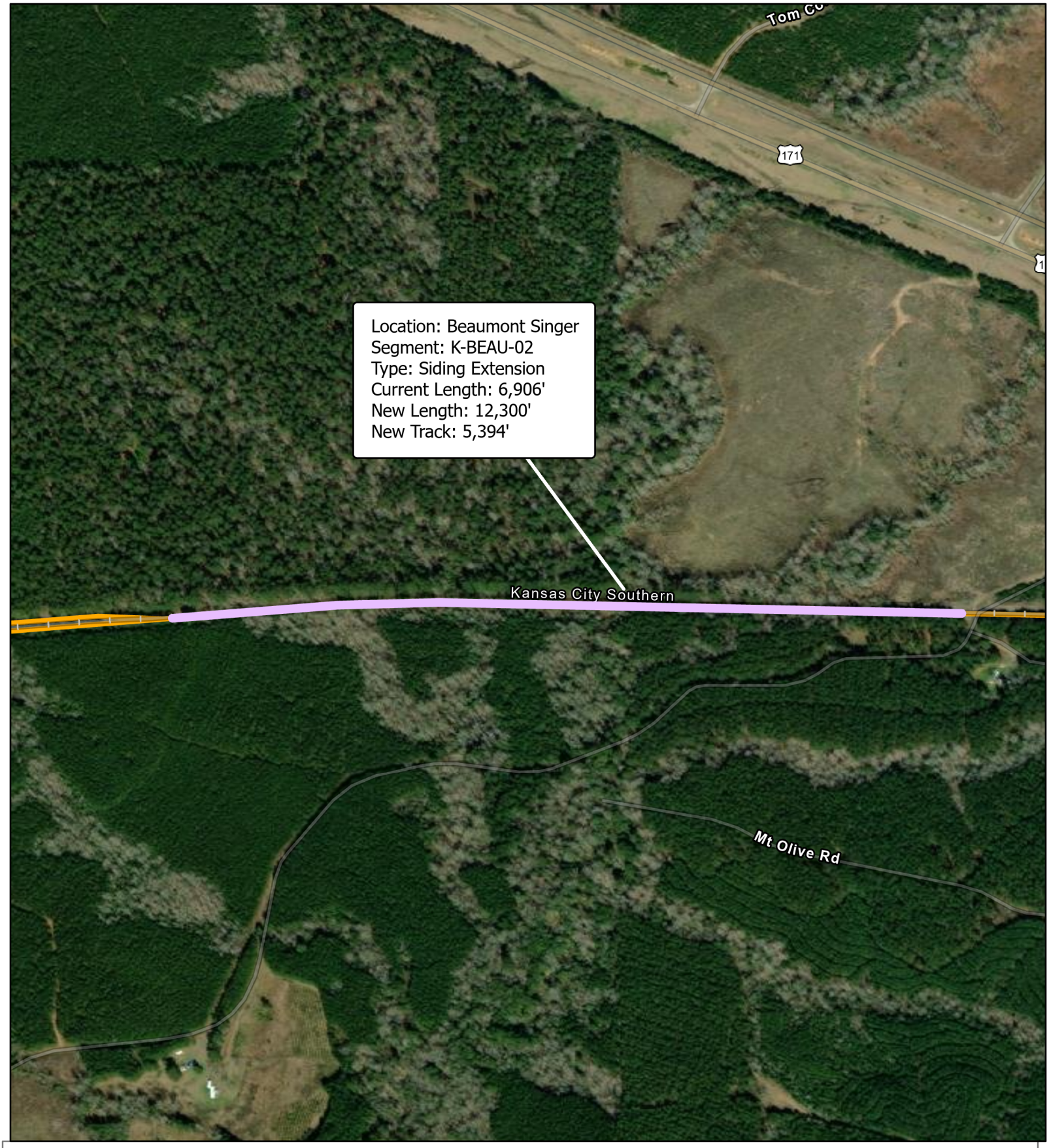

OEA Information Request 1 - B Construction
Beaumont Subdivision
Segment K-BEAU-02
Beaumont Singer

N

REV 4.0

KCS Track

Preliminary Construction Limits

0 365 730 Feet

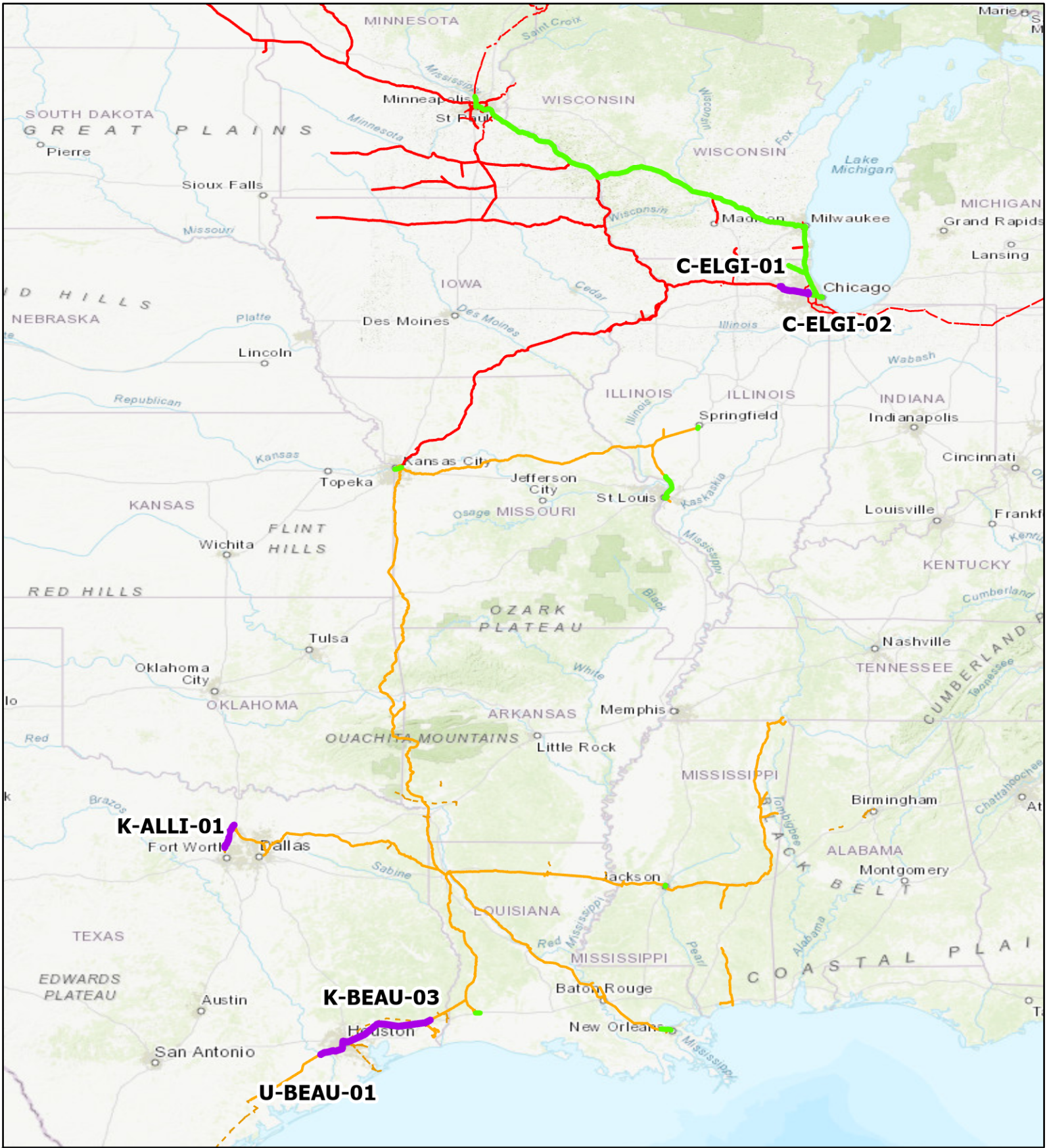

OEA Information Request 1 – D
Passenger
Network Overview: Segments That Exceed STB Threshold

N

REV 5.0

- Passenger Train Routes Exceed STB Threshold
- Passenger Train Routes
- KCS Track
- KCS Trackage Rights
- CPRS Track
- CPRS Trackage Rights

0 65 130 Miles

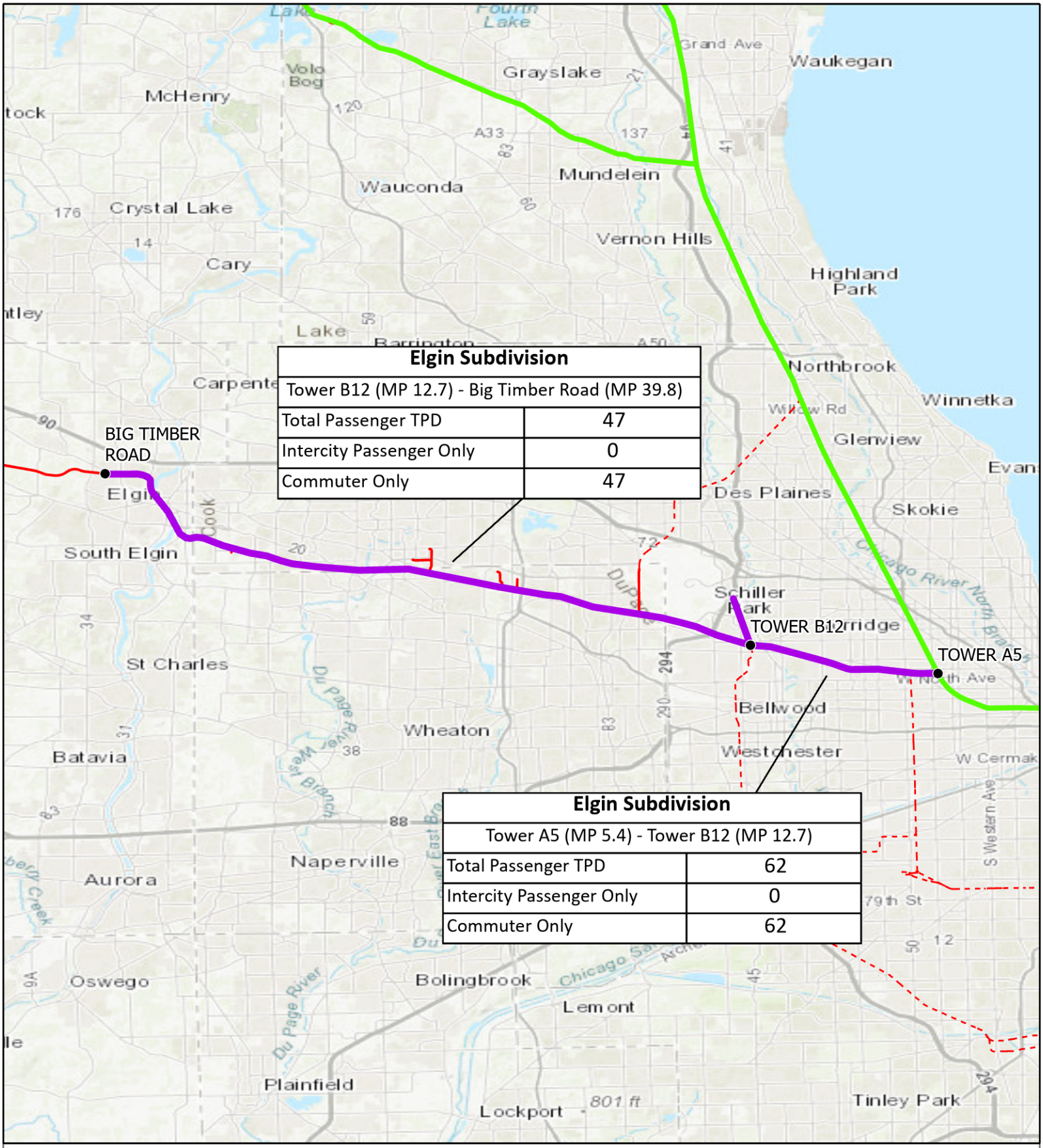

OEA Information Request 1 – D
Elgin Subdivision
Segments C-ELGI-01, C-ELGI-02

N

REV 5.0

- Stations
- Passenger Train Routes Exceed STB Threshold
- Passenger Train Routes
- CPRS Track
- CPRS Trackage Rights

0 3 6 Miles

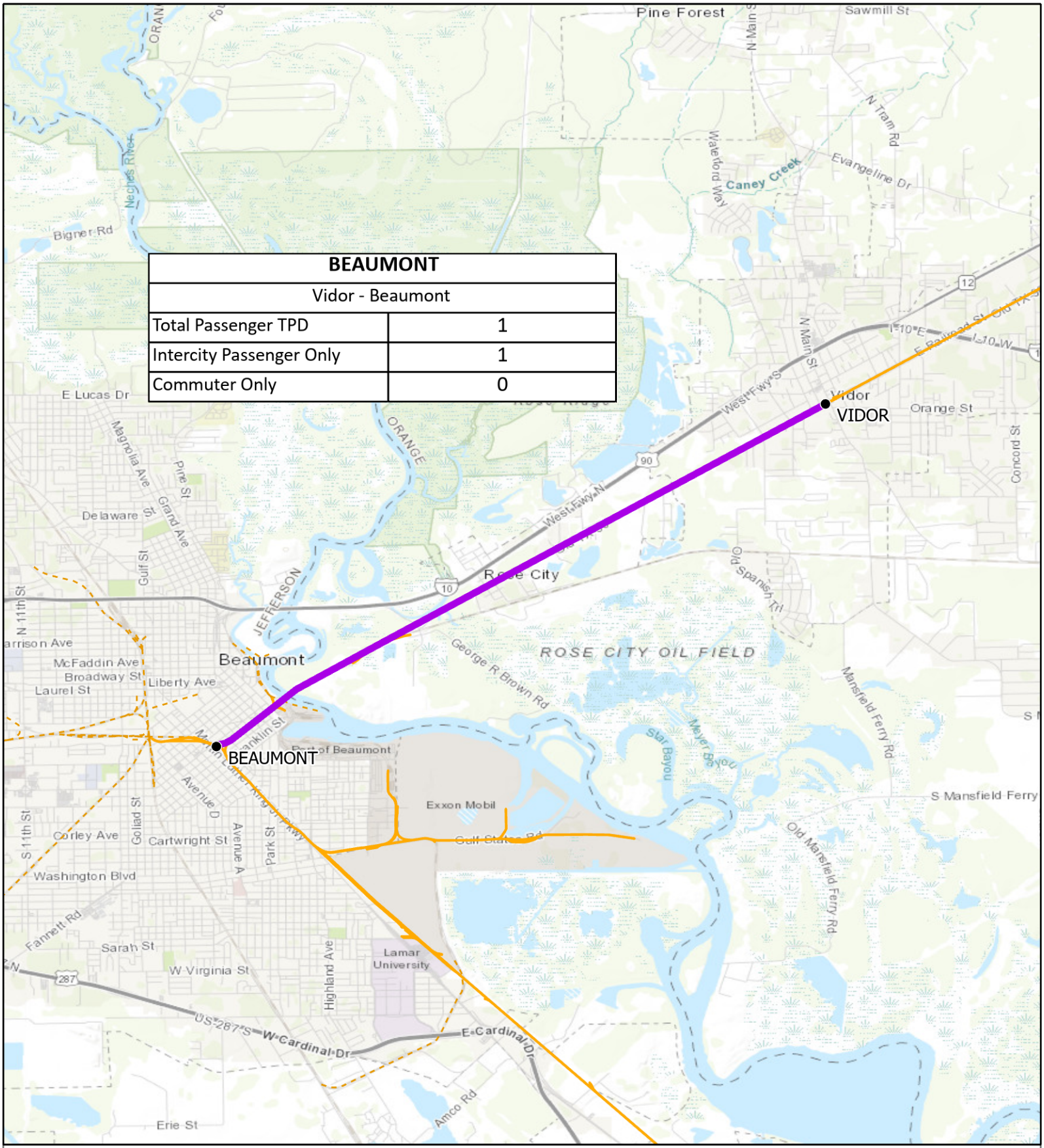

BEAUMONT	
Vidor - Beaumont	
Total Passenger TPD	1
Intercity Passenger Only	1
Commuter Only	0

OEA Information Request 1 – D
Beaumont Subdivision
Segment K-BEAU-03

N
REV 5.0

CP

Kansas City Southern Lines

- Stations
- Passenger Train Routes Exceed STB Threshold
- KCS Track
- KCS Trackage Rights

0 0.6 1.2 Miles

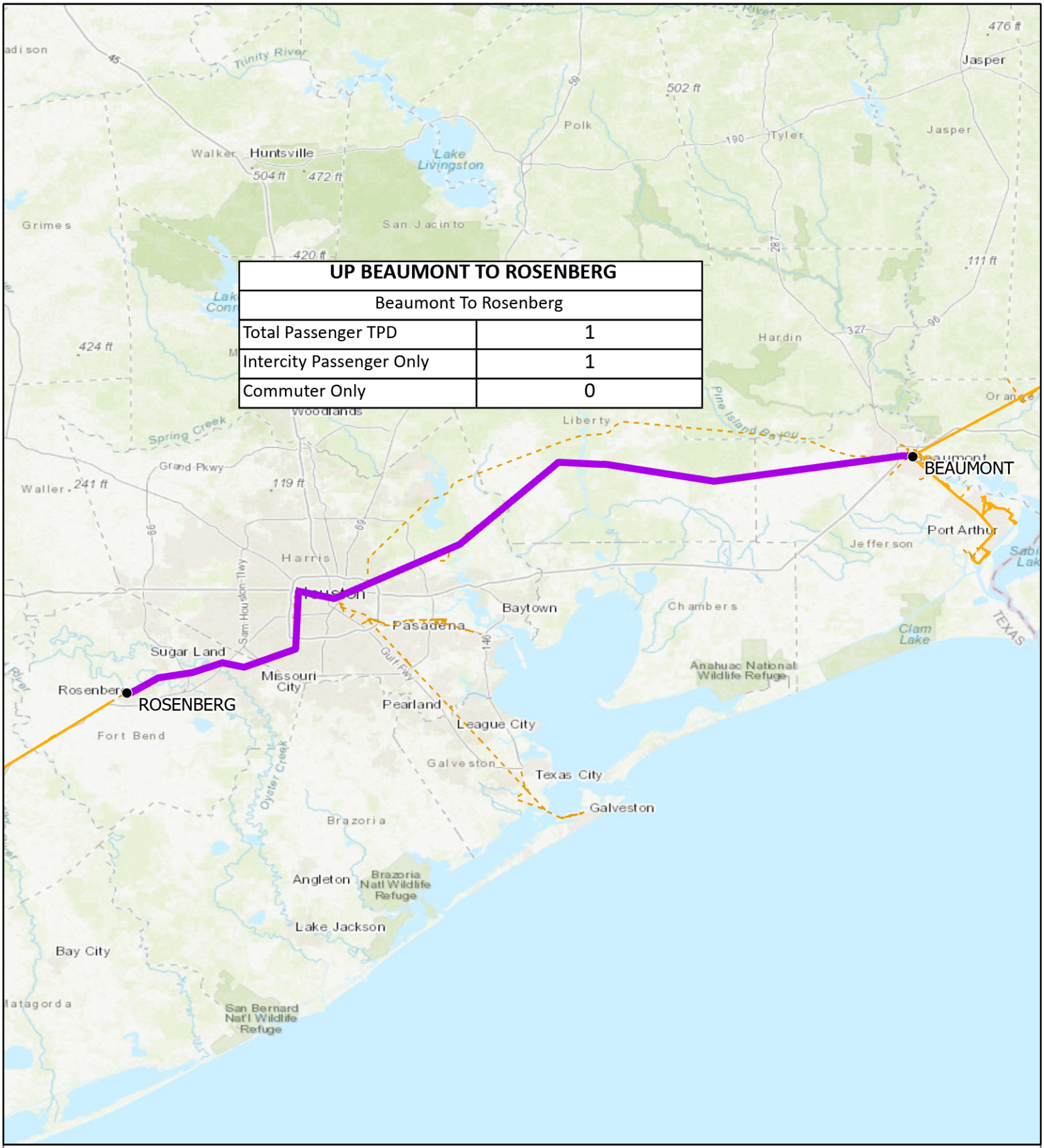

OEA Information Request 1 – D
UP Beaumont to Rosenberg Subdivision
Segment U-BEAU-01

N
REV 5.0

- Stations
- Passenger Train Routes Exceed STB Threshold
- KCS Track
- KCS Trackage Rights

0 9 18 Miles

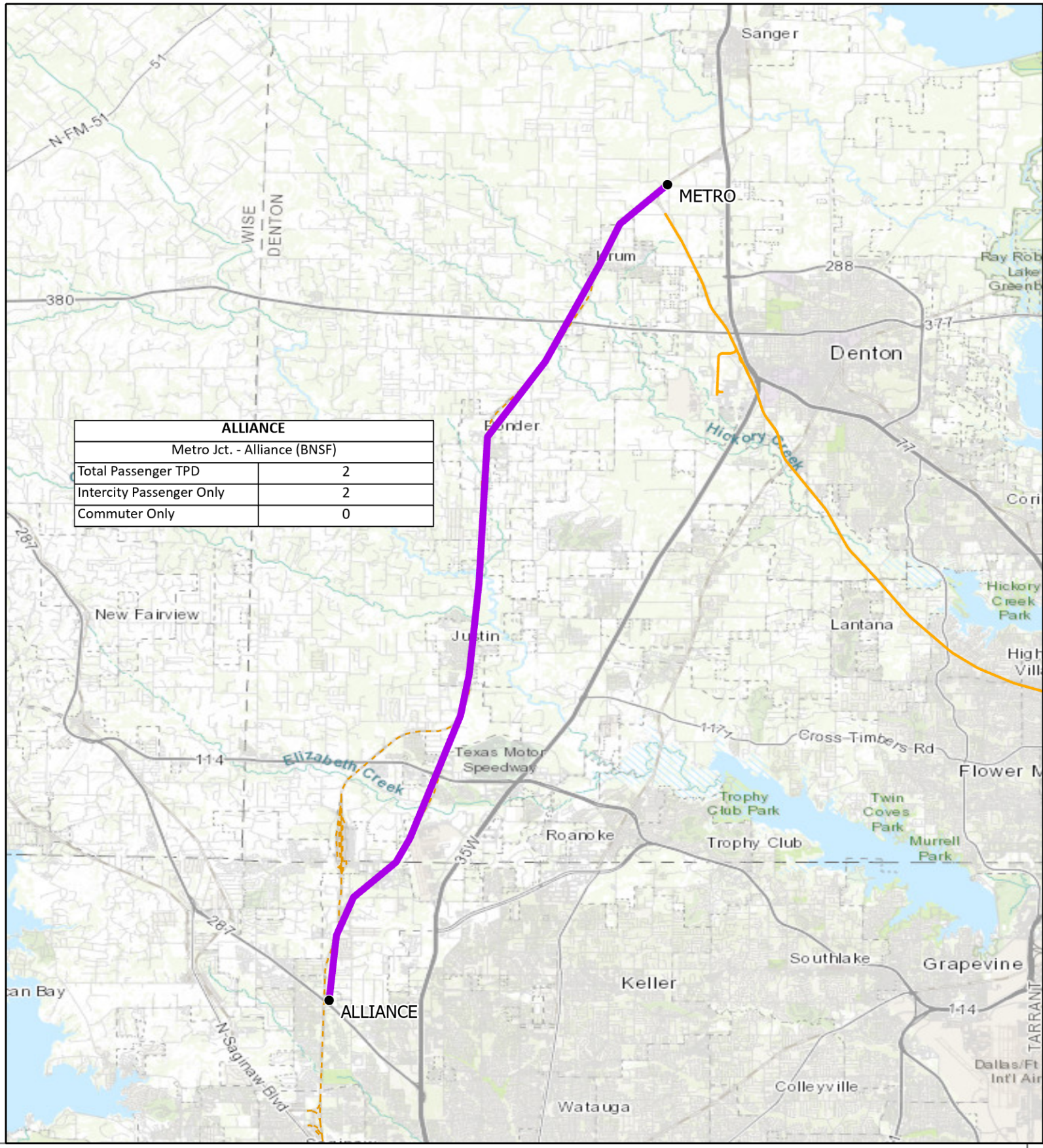

ALLIANCE	
Metro Jct. - Alliance (BNSF)	
Total Passenger TPD	2
Intercity Passenger Only	2
Commuter Only	0

OEA Information Request 1 – D
Alliance Subdivision
Segment K-ALLI-01

N

REV 5.0

- Stations
- Passenger Train Routes Exceed STB Threshold
- KCS Track
- KCS Trackage Rights

0 1.8 3.6 Miles



OEA Information Request 1 - F
Hazardous Materials Overview CPRS & KCS

N

REV 5.0

- CPRS Track
- CPRS Trackage Rights
- KCS Track
- KCS Trackage Rights

0 66 132 Miles

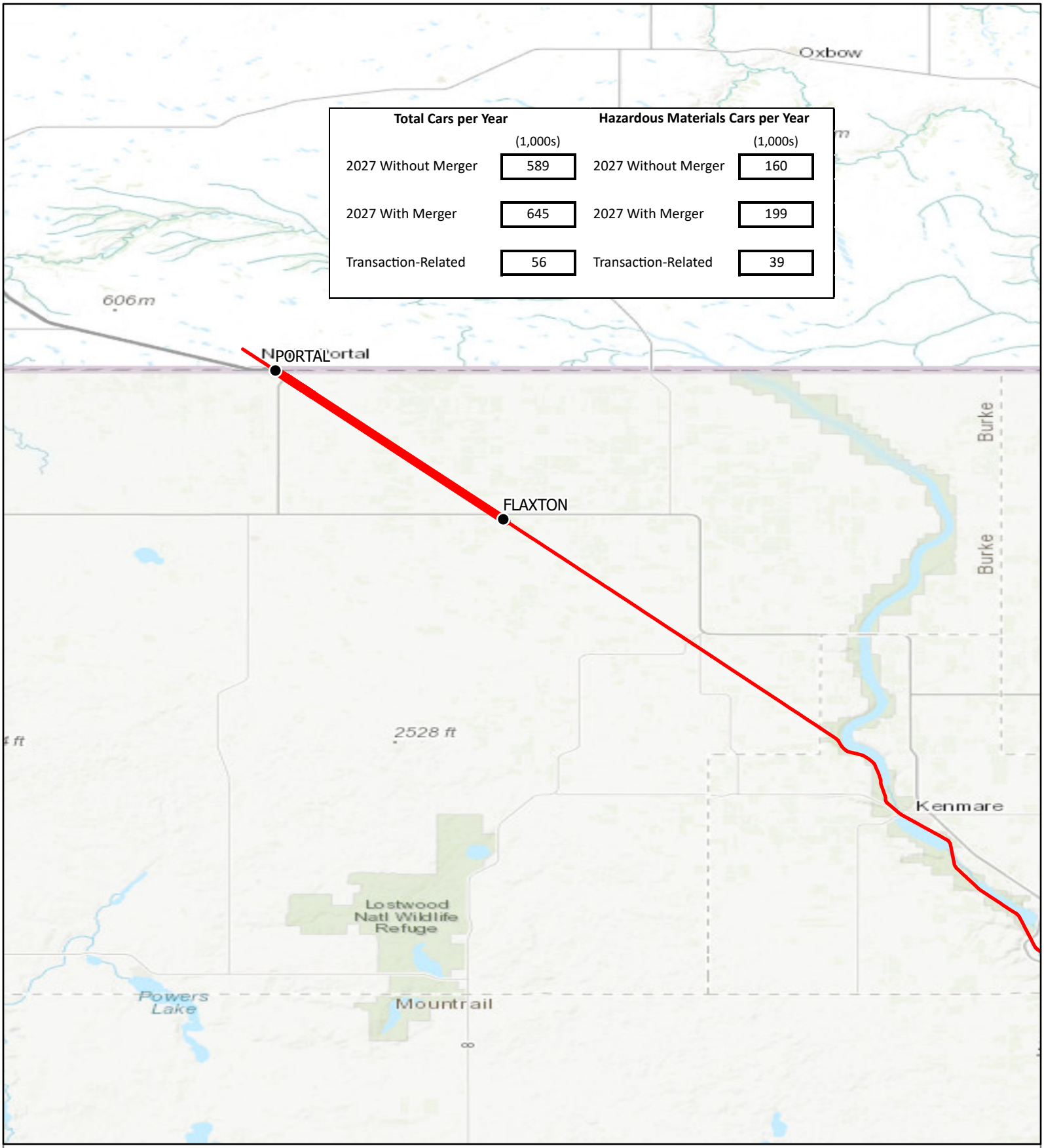

Total Cars per Year	(1,000s)	Hazardous Materials Cars per Year	(1,000s)
2027 Without Merger	589	2027 Without Merger	160
2027 With Merger	645	2027 With Merger	199
Transaction-Related	56	Transaction-Related	39

OEA Information Request 1 - F
Hazardous Materials
Portal Subdivision - Segment C-PORT-01
Flaxton, ND to Portal, ND

N
REV 5.0

CP

Kansas City Southern Lines

- Station
- CPRS Track

0 3 6 Miles

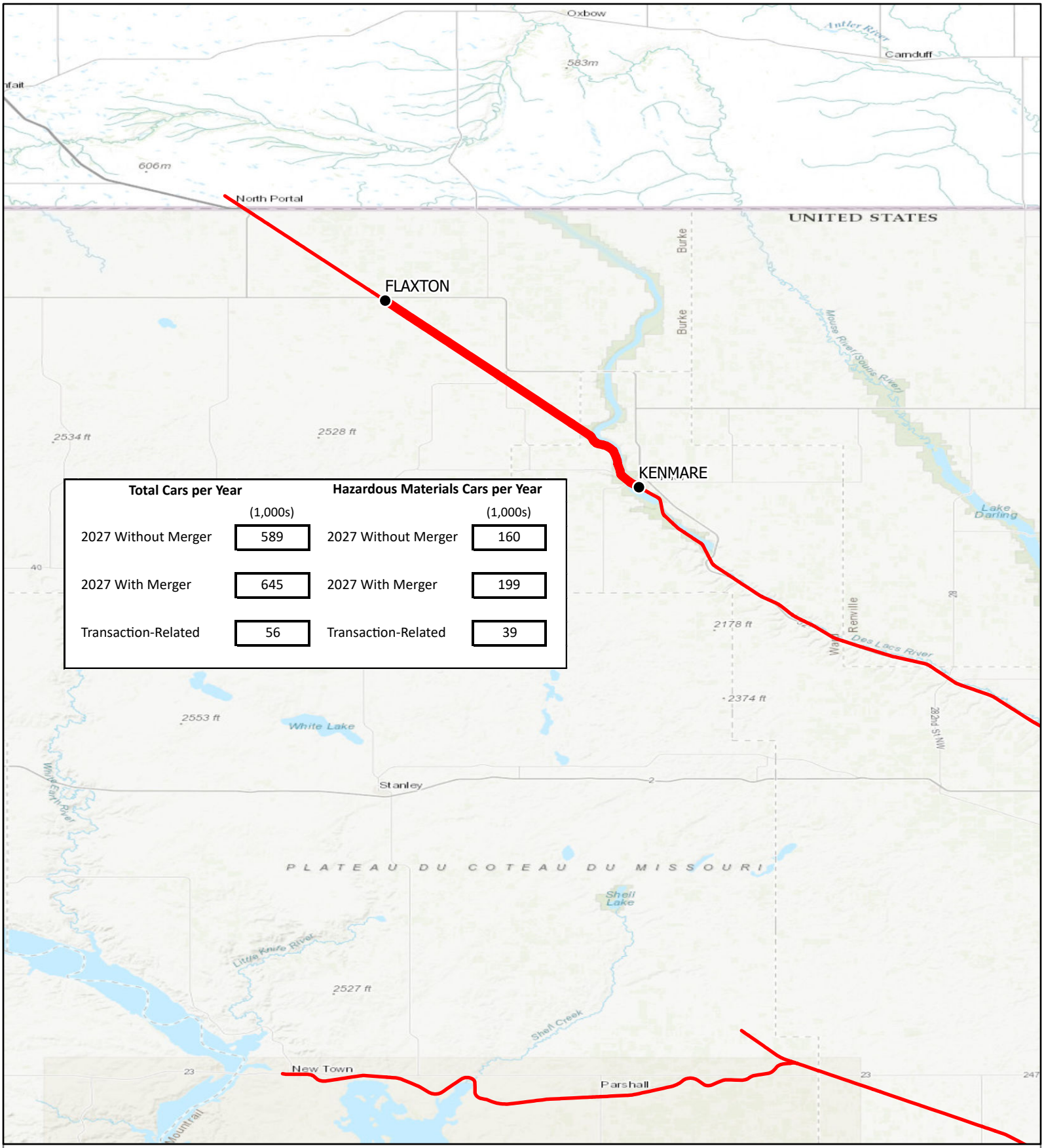

Total Cars per Year	(1,000s)	Hazardous Materials Cars per Year	(1,000s)
2027 Without Merger	589	2027 Without Merger	160
2027 With Merger	645	2027 With Merger	199
Transaction-Related	56	Transaction-Related	39

OEA Information Request 1 - F
Hazardous Materials
Portal Subdivision - Segment C-PORT-02
Kenmare, ND to Flaxton, ND

N
REV 5.0

- Station
- CPRS Track

0 4 8 Miles

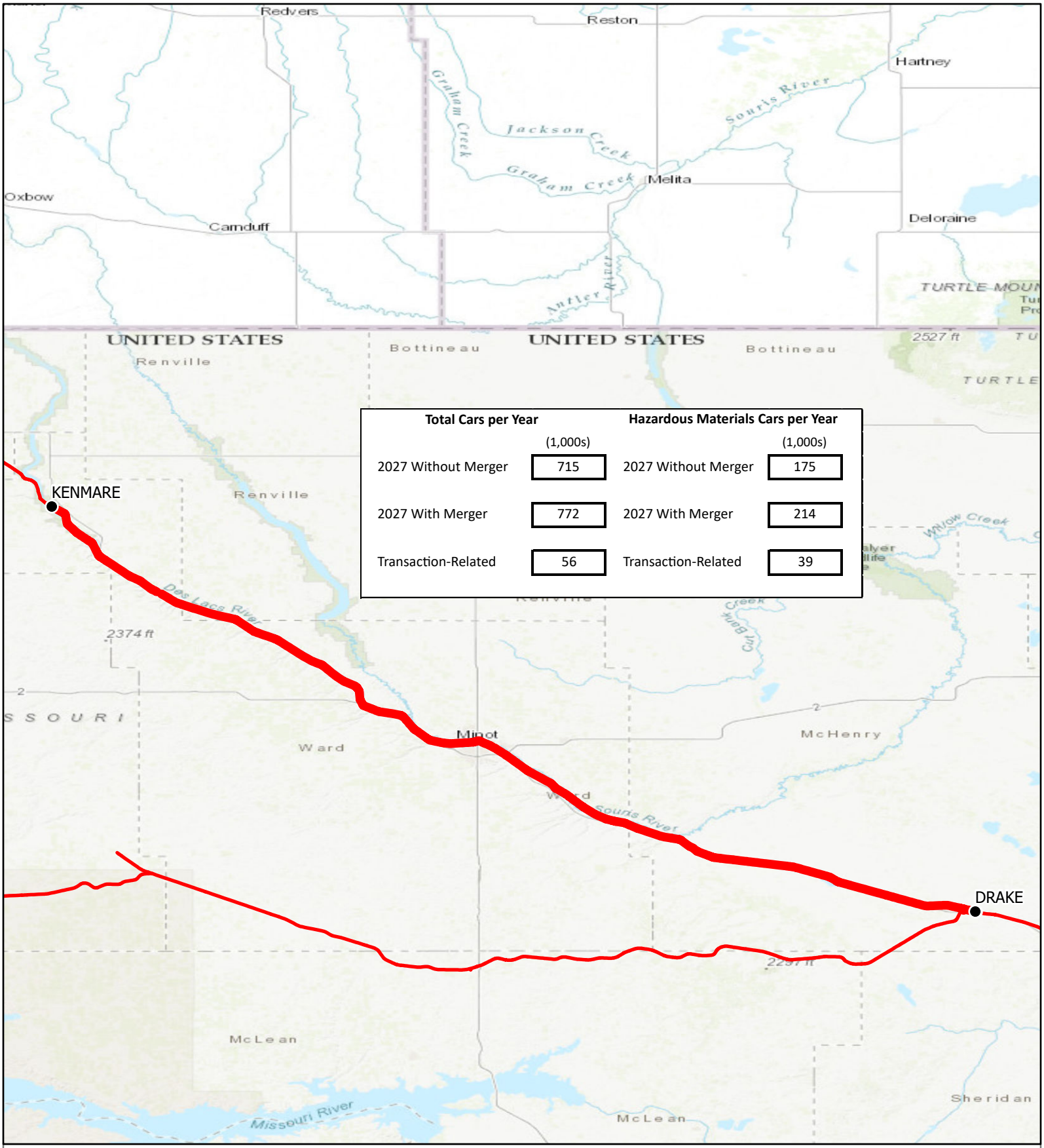

Total Cars per Year	(1,000s)	Hazardous Materials Cars per Year	(1,000s)
2027 Without Merger	715	2027 Without Merger	175
2027 With Merger	772	2027 With Merger	214
Transaction-Related	56	Transaction-Related	39

OEA Information Request 1 - F
Hazardous Materials
Portal Subdivision - Segment C-PORT-03
Drake, ND to Kenmare, ND

N
REV 5.0

- Station
- CPRS Track

0 6 12 Miles

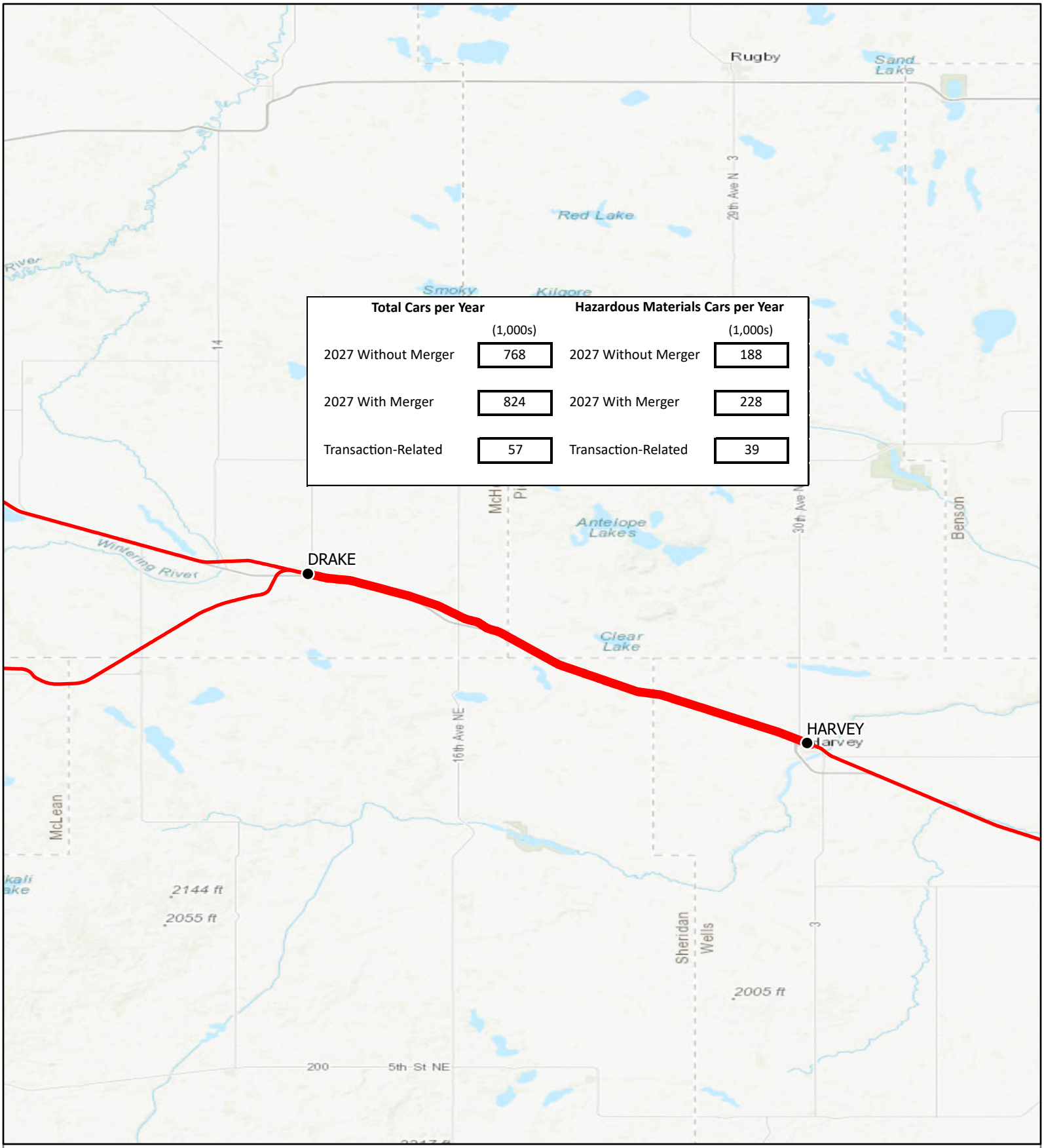

OEA Information Request 1 - F
Hazardous Materials
Portal Subdivision - Segment C-PORT-04
Harvey, ND to Drake, ND

N
REV 5.0

CP

Kansas City Southern Lines

- Station
- CPRS Track
- CPRS Trackage Rights

0 3 6 Miles

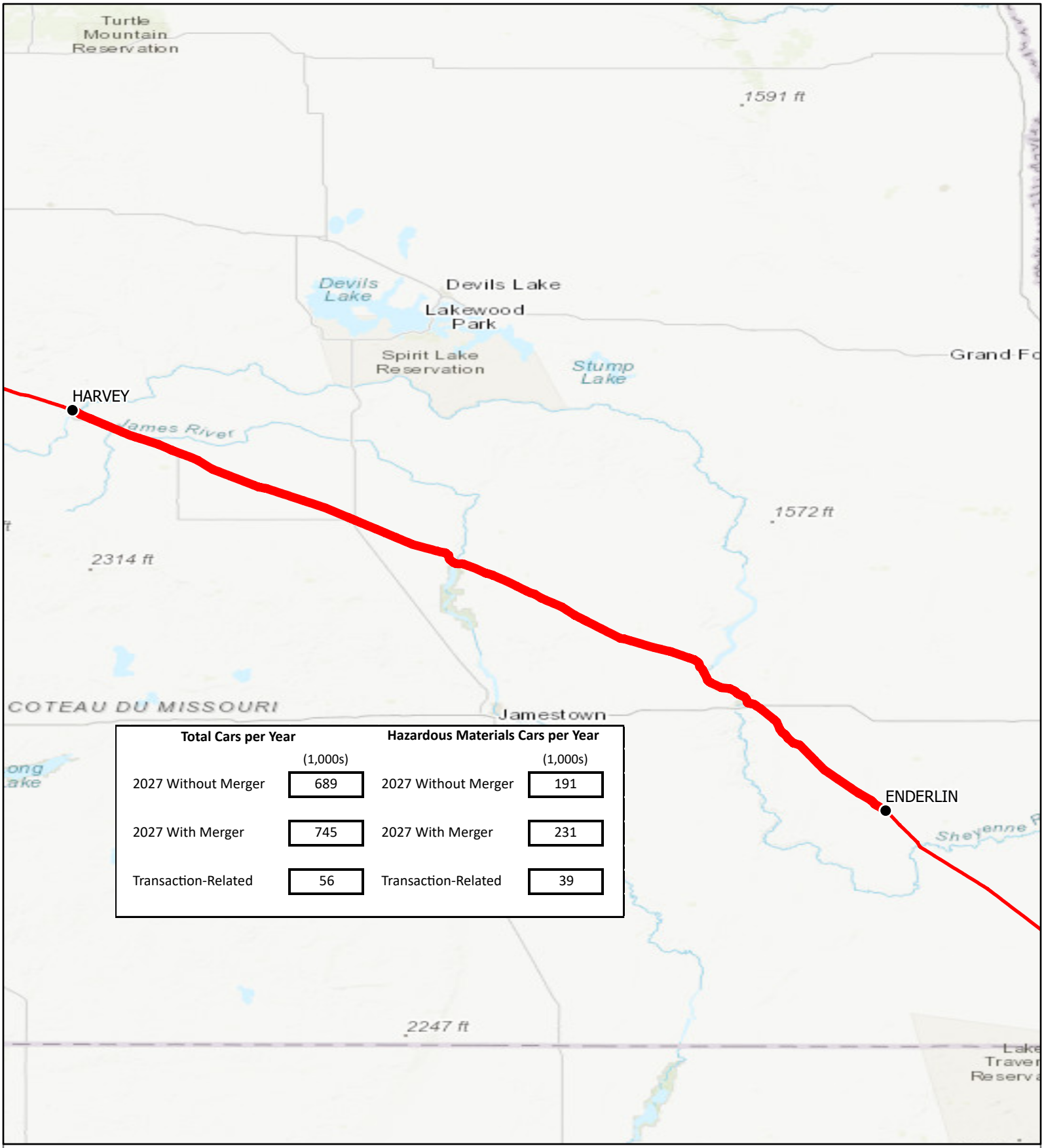

Total Cars per Year	(1,000s)	Hazardous Materials Cars per Year	(1,000s)
2027 Without Merger	689	2027 Without Merger	191
2027 With Merger	745	2027 With Merger	231
Transaction-Related	56	Transaction-Related	39

OEA Information Request 1 - F
Hazardous Materials
Carrington Subdivision - Segment C-CARR-01
Enderlin, ND to Harvey, ND

N
REV 5.0

CP

Kansas City Southern Lines

- Station
- CPRS Track

0 10 20 Miles

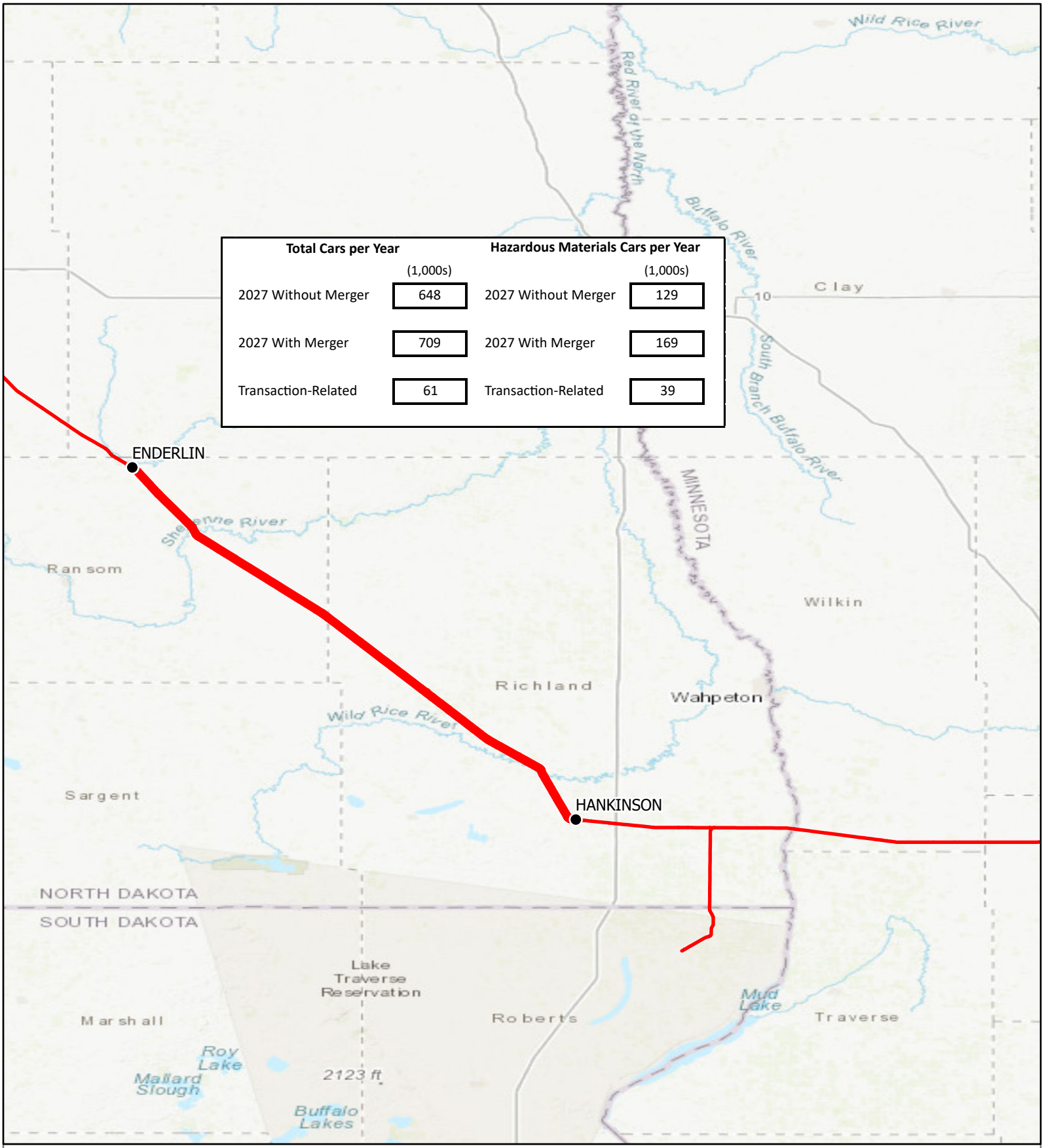

Total Cars per Year	(1,000s)	Hazardous Materials Cars per Year	(1,000s)
2027 Without Merger	648	2027 Without Merger	129
2027 With Merger	709	2027 With Merger	169
Transaction-Related	61	Transaction-Related	39

OEA Information Request 1 - F
Hazardous Materials
Elbow Lake Subdivision - Segment C-ELLA-01
Hankinson, ND to Enderlin, ND

N
REV 5.0

Station
CPRS Track

0 5 10 Miles

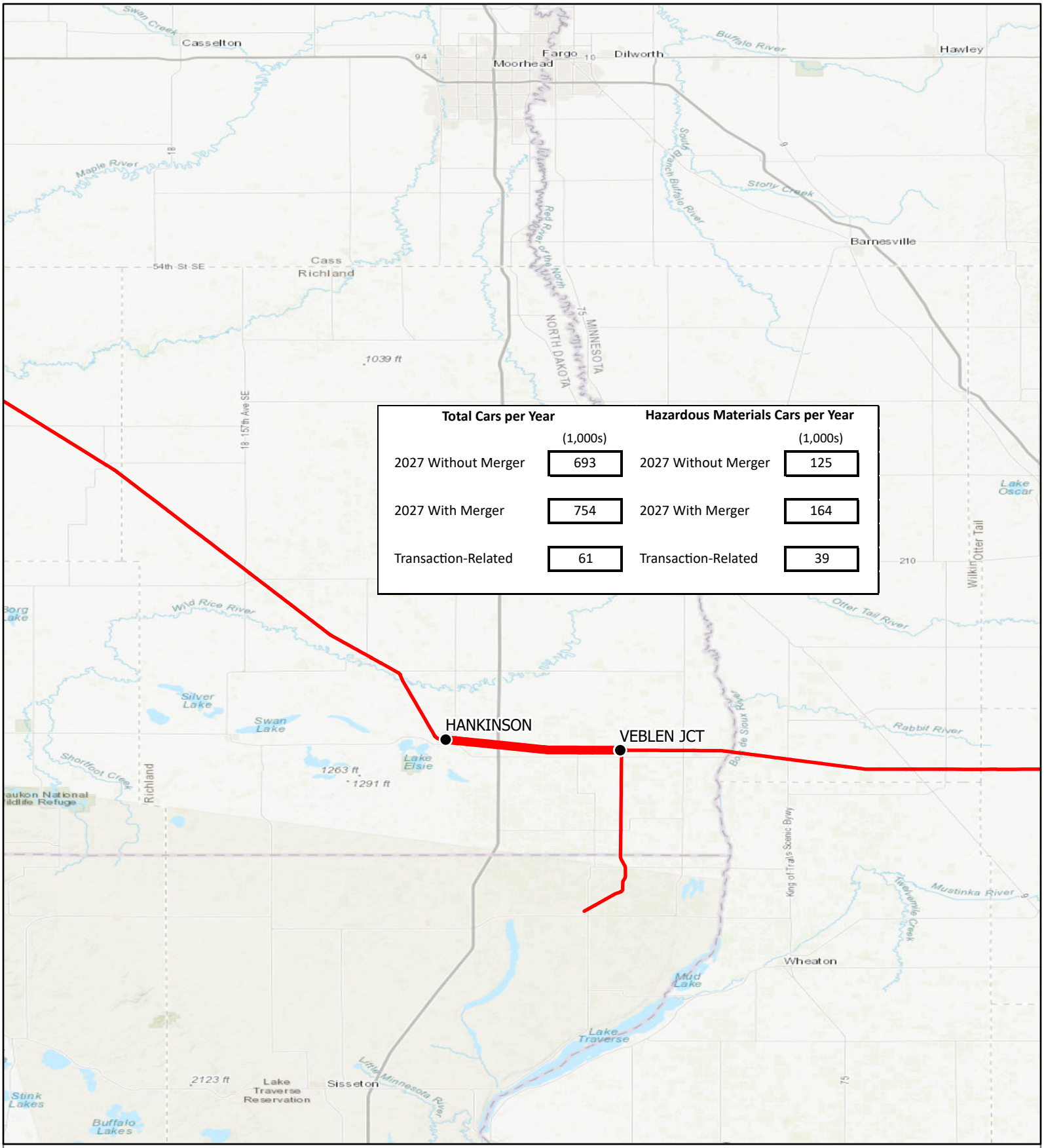

OEA Information Request 1 - F
Hazardous Materials
Elbow Lake Subdivision - Segment C-ELLA-02
Veblen Jct, ND to Hankinson, ND

N
REV 5.0

Station
CPRS Track

0 4 8 Miles

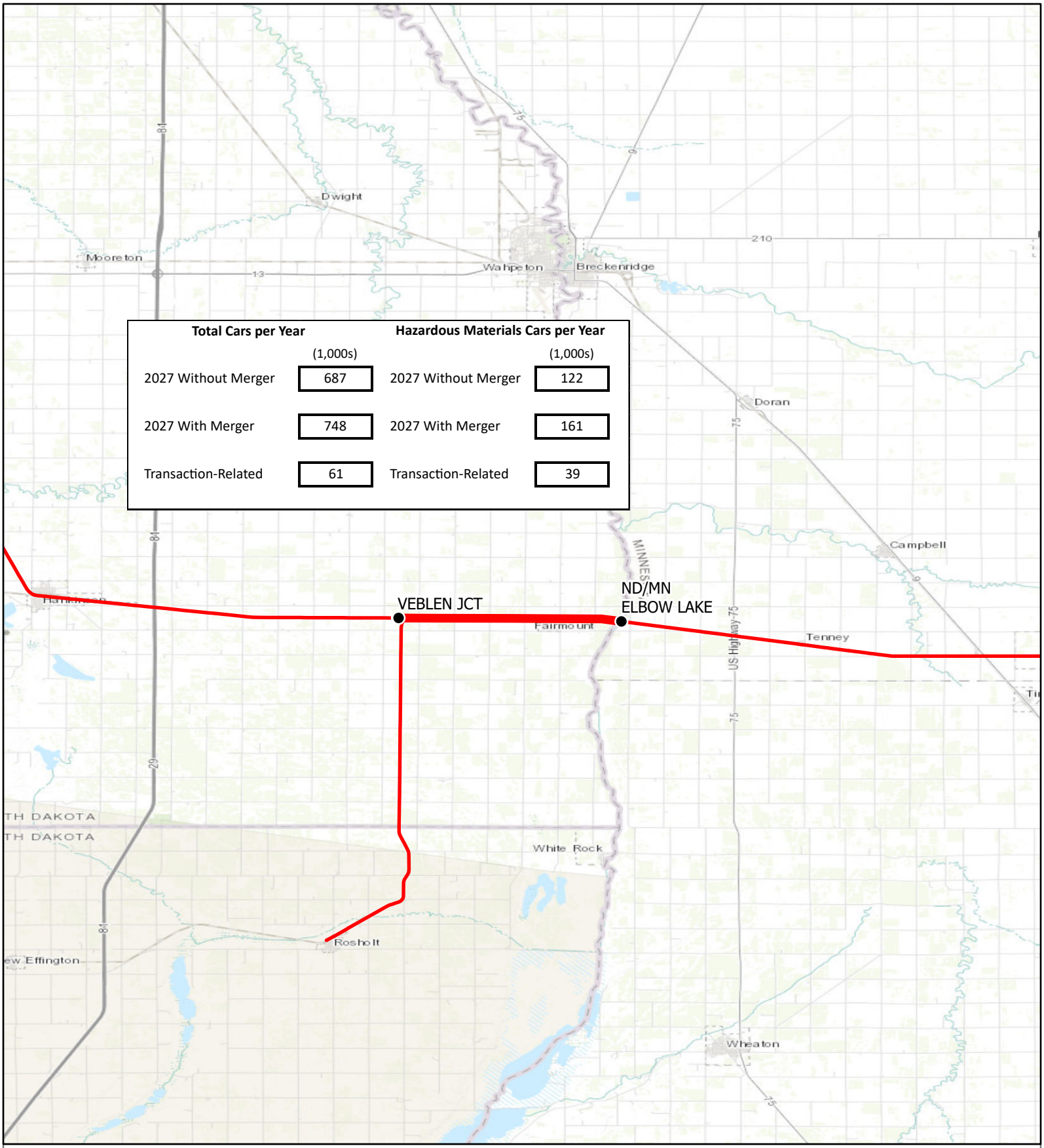

OEA Information Request 1 - F
Hazardous Materials
Elbow Lake Subdivision - Segment C-ELLA-03
ND/MN Elbow Lake, ND to Veblen Jct, ND

N

REV 5.0

● Station

— CPRS Track

0 2 4 Miles

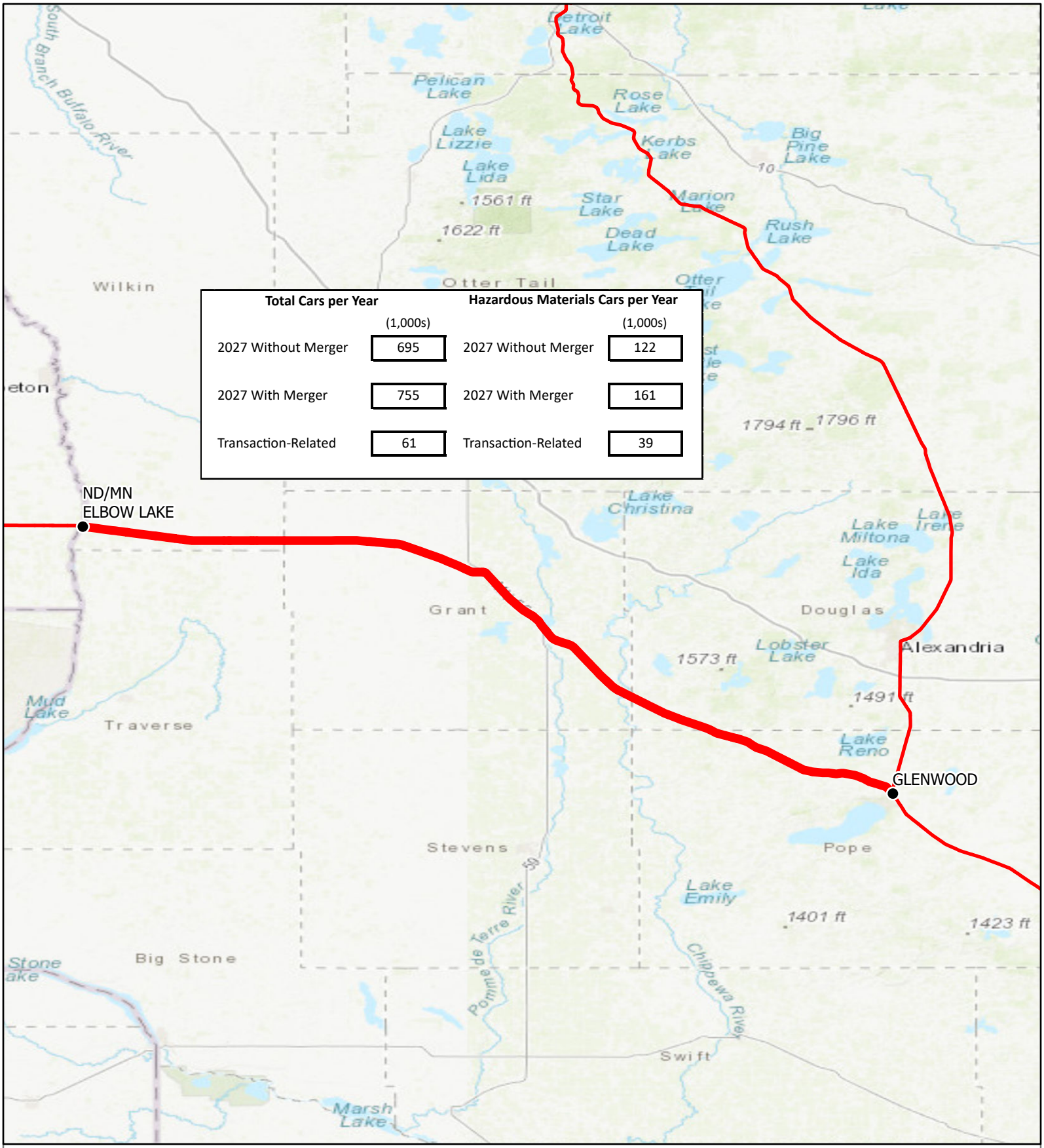

OEA Information Request 1 - F
Hazardous Materials
Elbow Lake Subdivision - Segment C-ELLA-04
Glenwood, MN to ND/MN Elbow Lake, ND

N
REV 5.0

CP

Kansas City Southern Lines

- Station
- CPRS Track

0 5 10 Miles

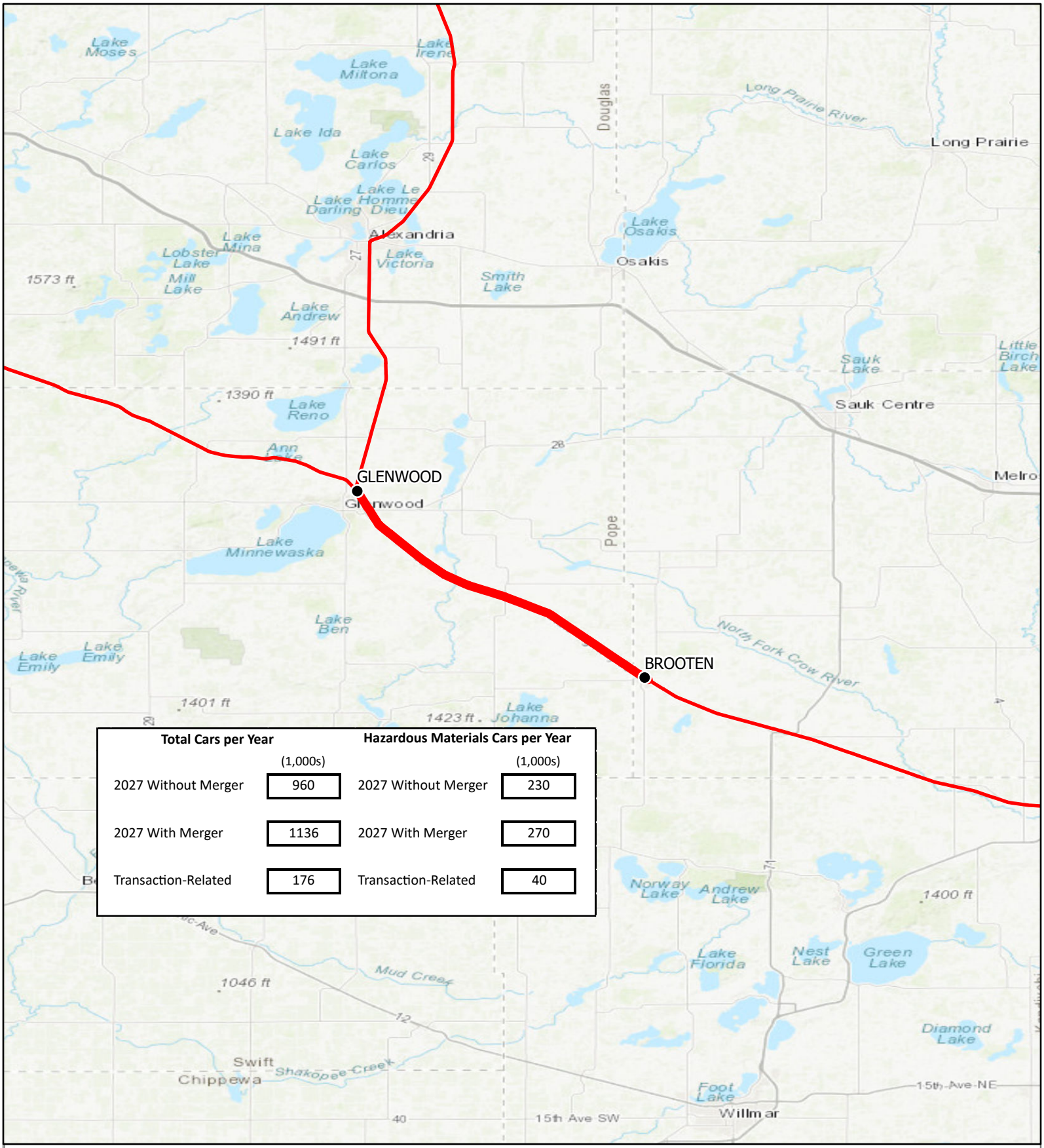

Total Cars per Year	(1,000s)	Hazardous Materials Cars per Year	(1,000s)
2027 Without Merger	960	2027 Without Merger	230
2027 With Merger	1136	2027 With Merger	270
Transaction-Related	176	Transaction-Related	40

OEA Information Request 1 - F
Hazardous Materials
Paynesville Subdivision - Segment C-PAYN-01
Brooten, MN to Glenwood, MN

N
REV 5.0

CP

Kansas City Southern Lines

- Station
- CPRS Track

0 3 6 Miles

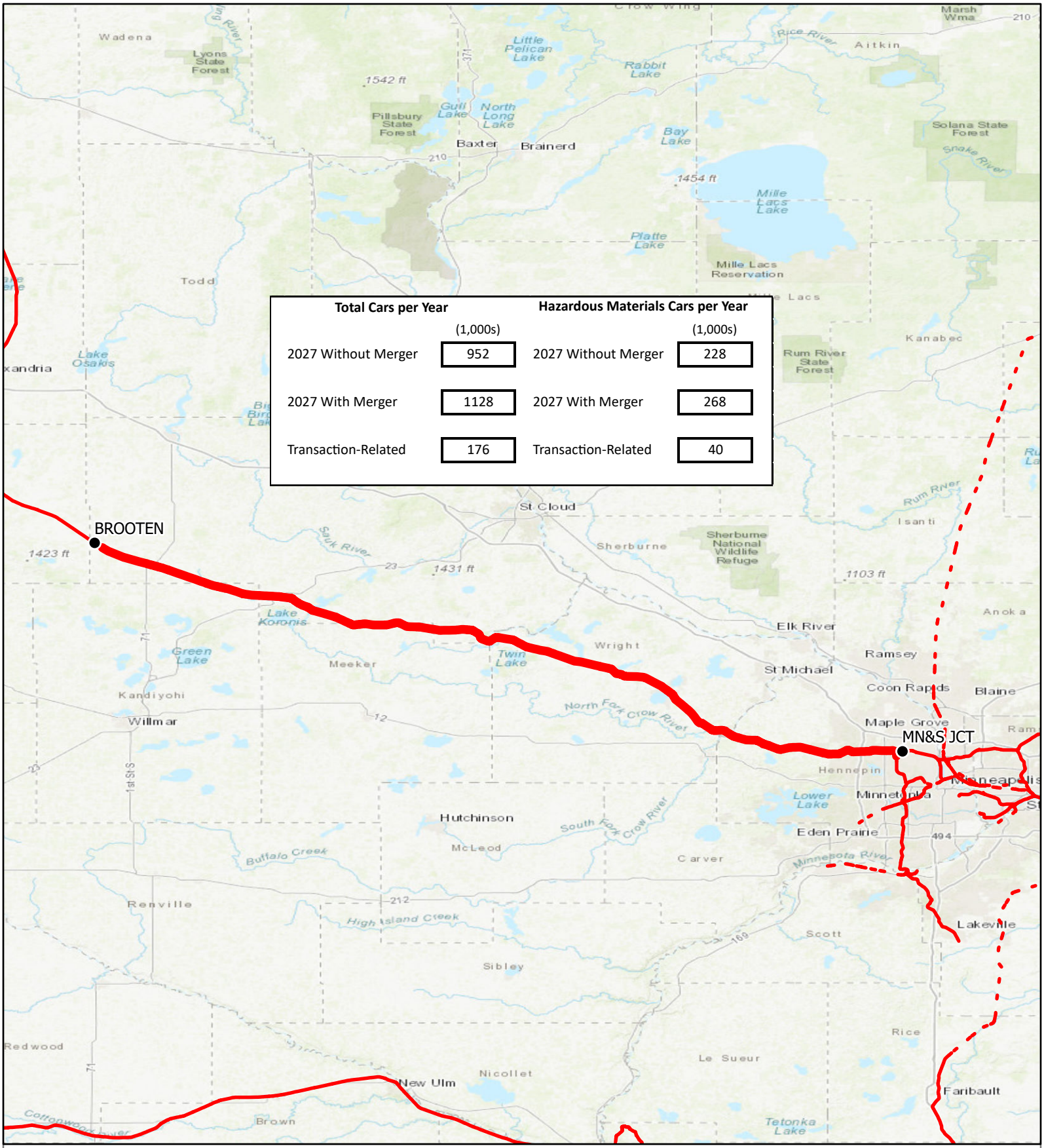

OEA Information Request 1 - F
Hazardous Materials
Paynesville Subdivision - Segment C-PAYN-02
MN&S Jct, MN to Brooten, MN

N
REV 5.0

- Station
- CPRS Track
- CPRS Trackage Rights

0 7 14 Miles

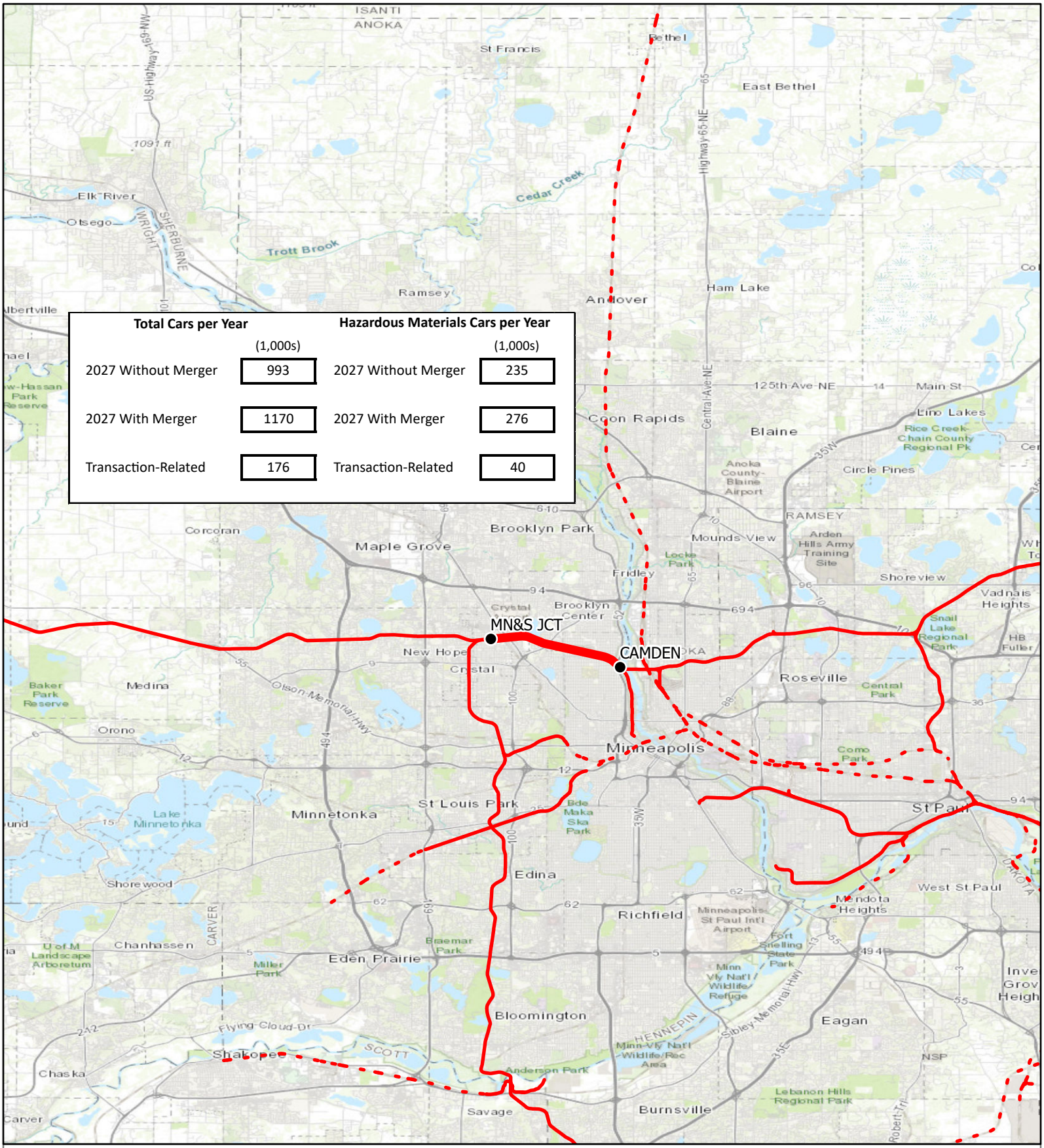

OEA Information Request 1 - F
Hazardous Materials
Paynesville Subdivision - Segment C-PAYN-03
Camden, MN to MN&S Jct, MN

N
REV 5.0

- Station
- CPRS Track
- CPRS Trackage Rights

0 2 4 Miles

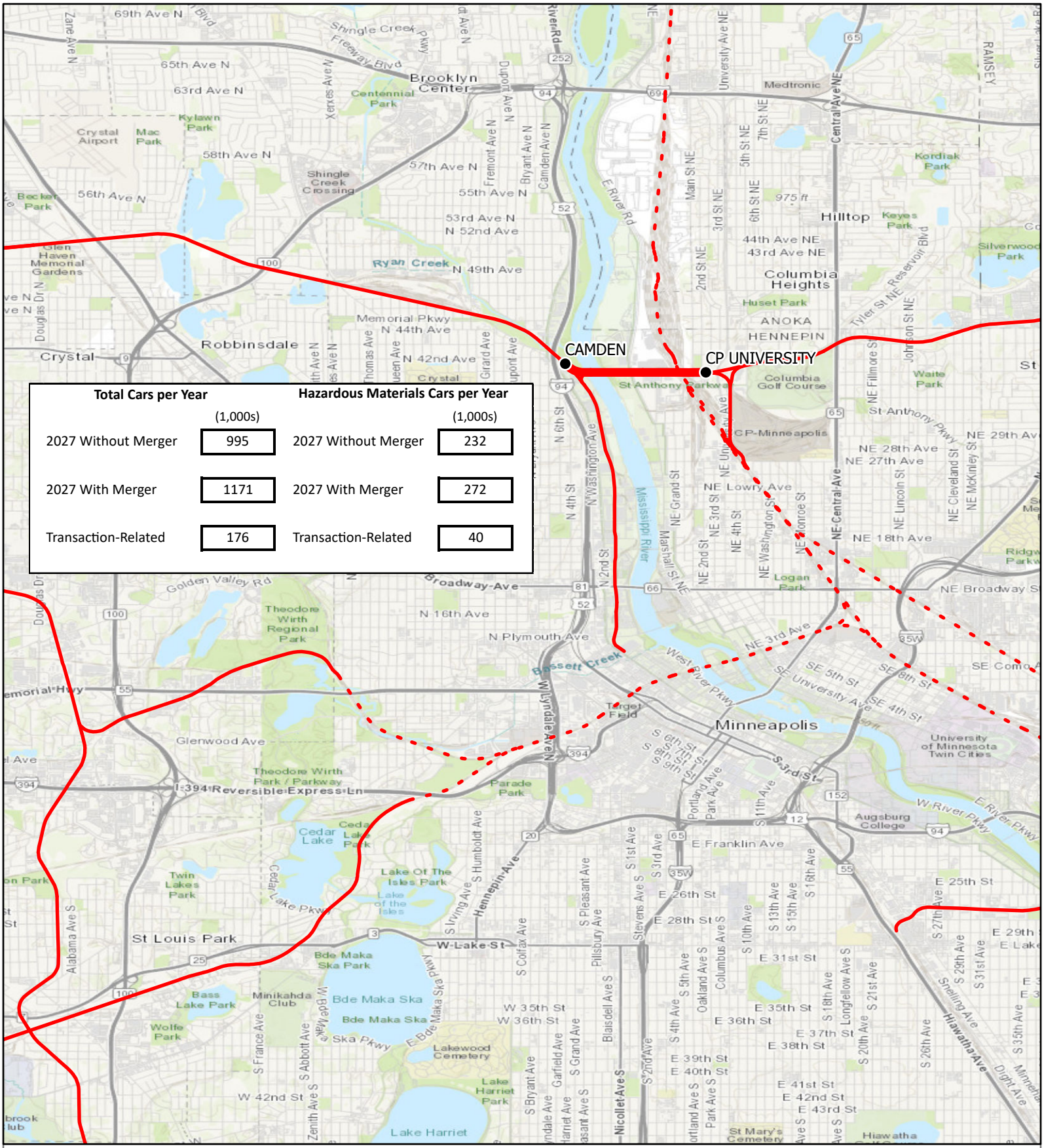

OEA Information Request 1 - F
Hazardous Materials
Paynesville Subdivision - Segment C-PAYN-04
University Ave, MN to Camden, MN

N
REV 5.0

- Station
- CPRS Track
- CPRS Trackage Rights

0 0.5 1 Miles

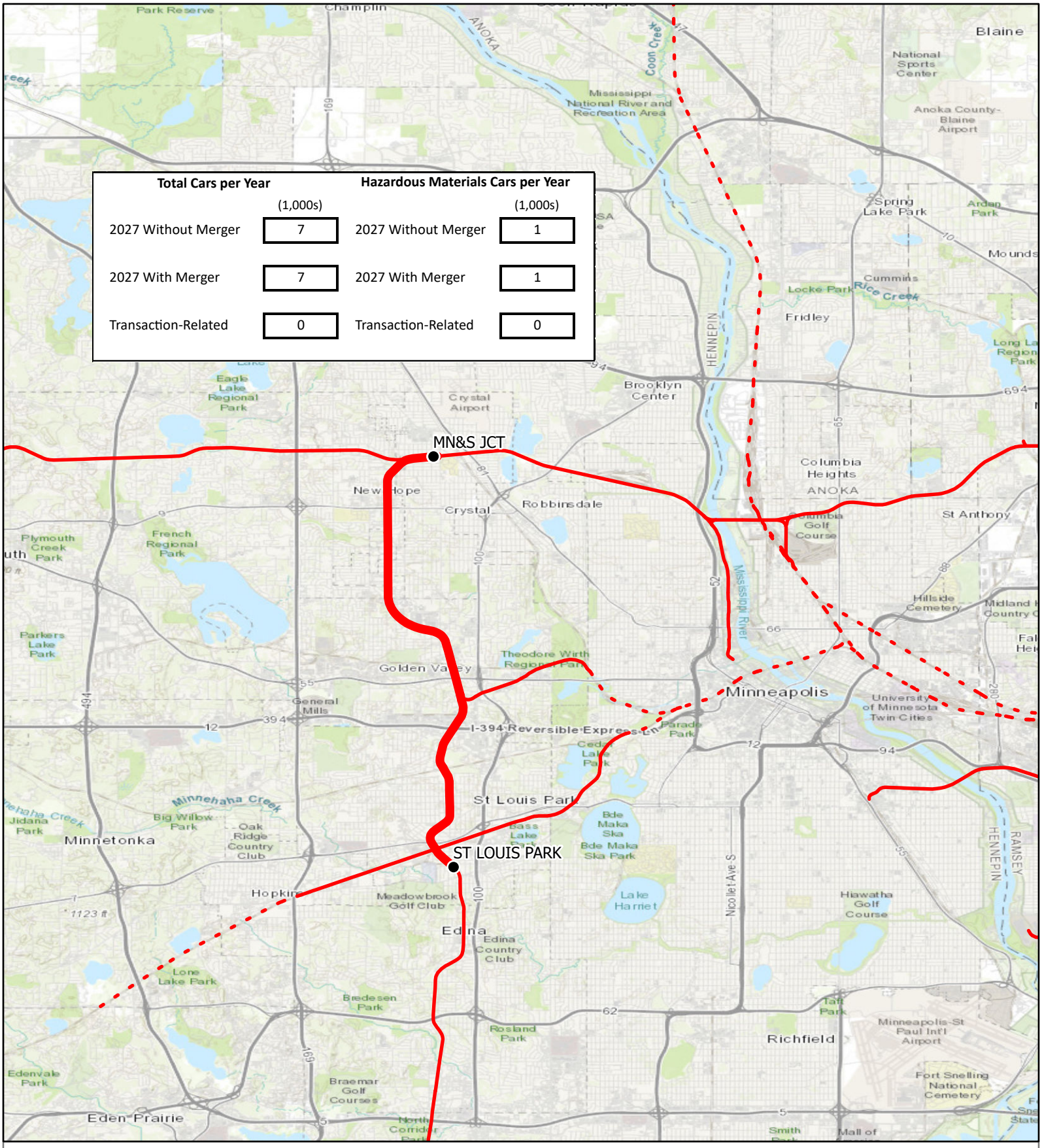

OEA Information Request 1 - F
Hazardous Materials
MN&S Spur Subdivision - Segment C-MNS-01
MN&S Jct, MN to St. Louis Park, MN

N
REV 5.0

- Station
- CPRS Track
- CPRS Trackage Rights

0 1 2 Miles

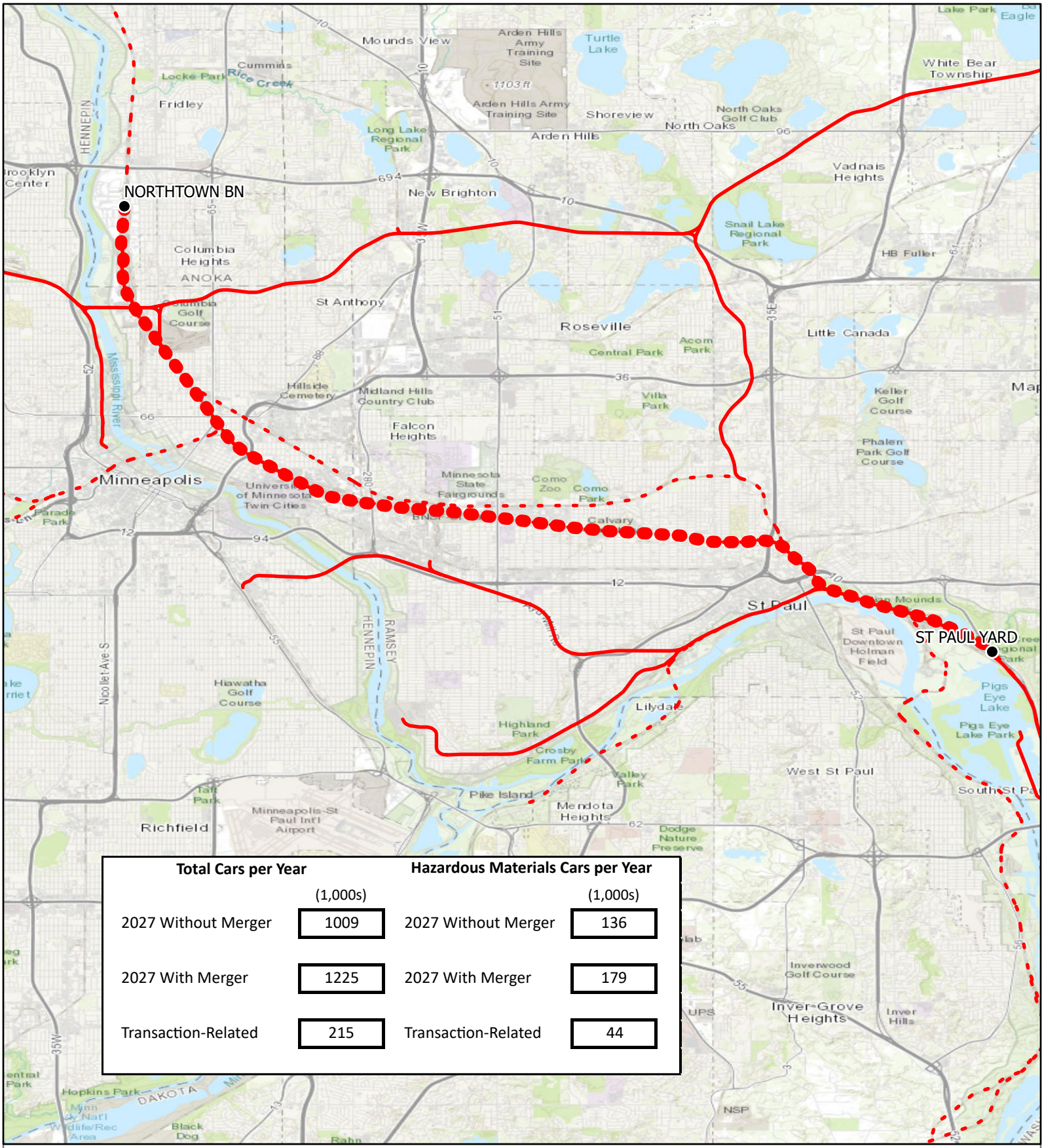

OEA Information Request 1 - F
Hazardous Materials
BNSF Twin Cities Subdivision - Segment B-TWIN-01
Northtown, MN to St. Paul, MN

N
REV 5.0

- Station
- CPRS Track
- CPRS Trackage Rights

0 1 2 Miles

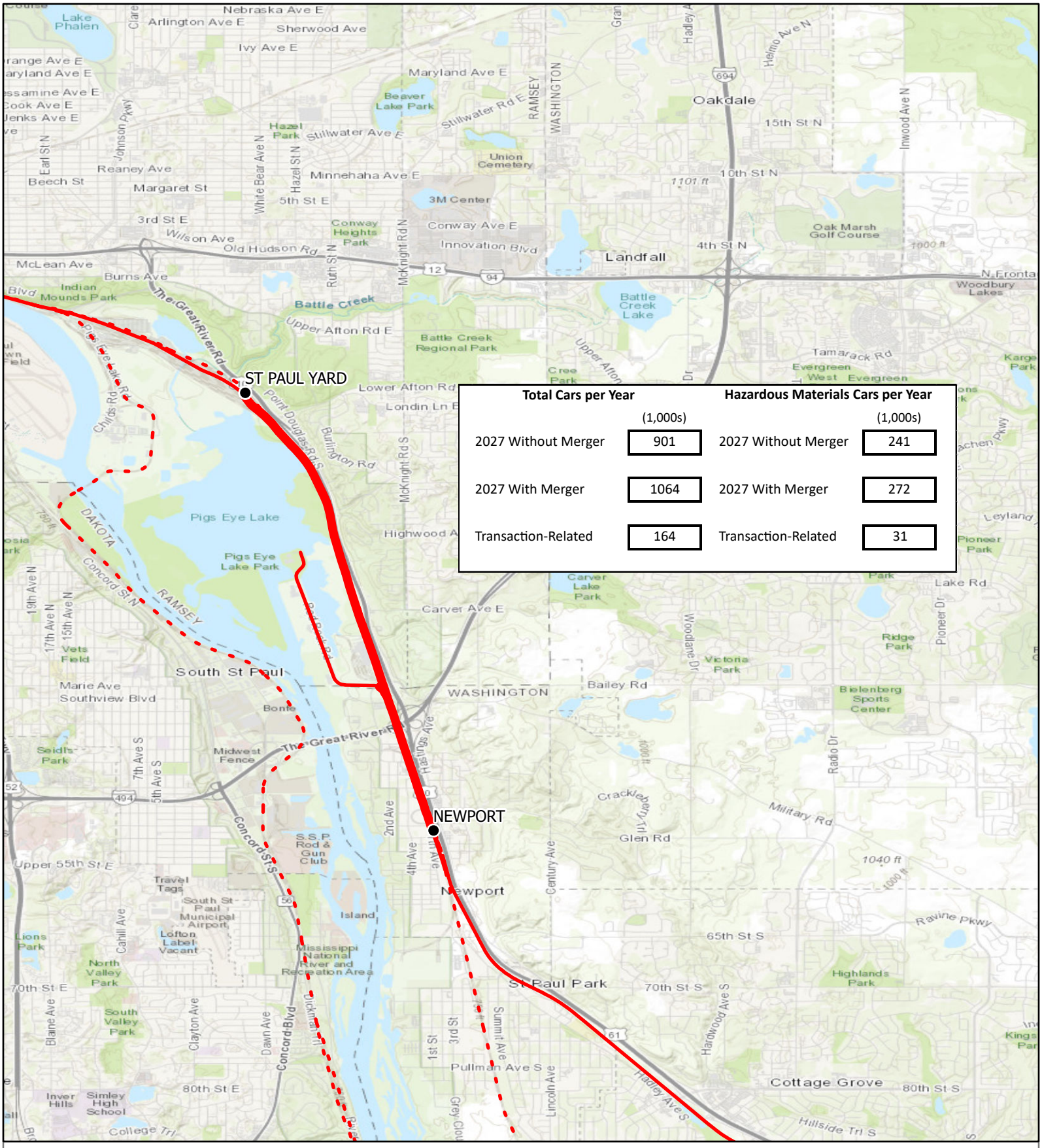

OEA Information Request 1 - F
Hazardous Materials
River Subdivision - Segment C-RIVE-01
St. Paul Yard, MN to Newport, MN

N
REV 5.0

- Station
- CPRS Track
- CPRS Trackage Rights

0 0.5 1 Miles

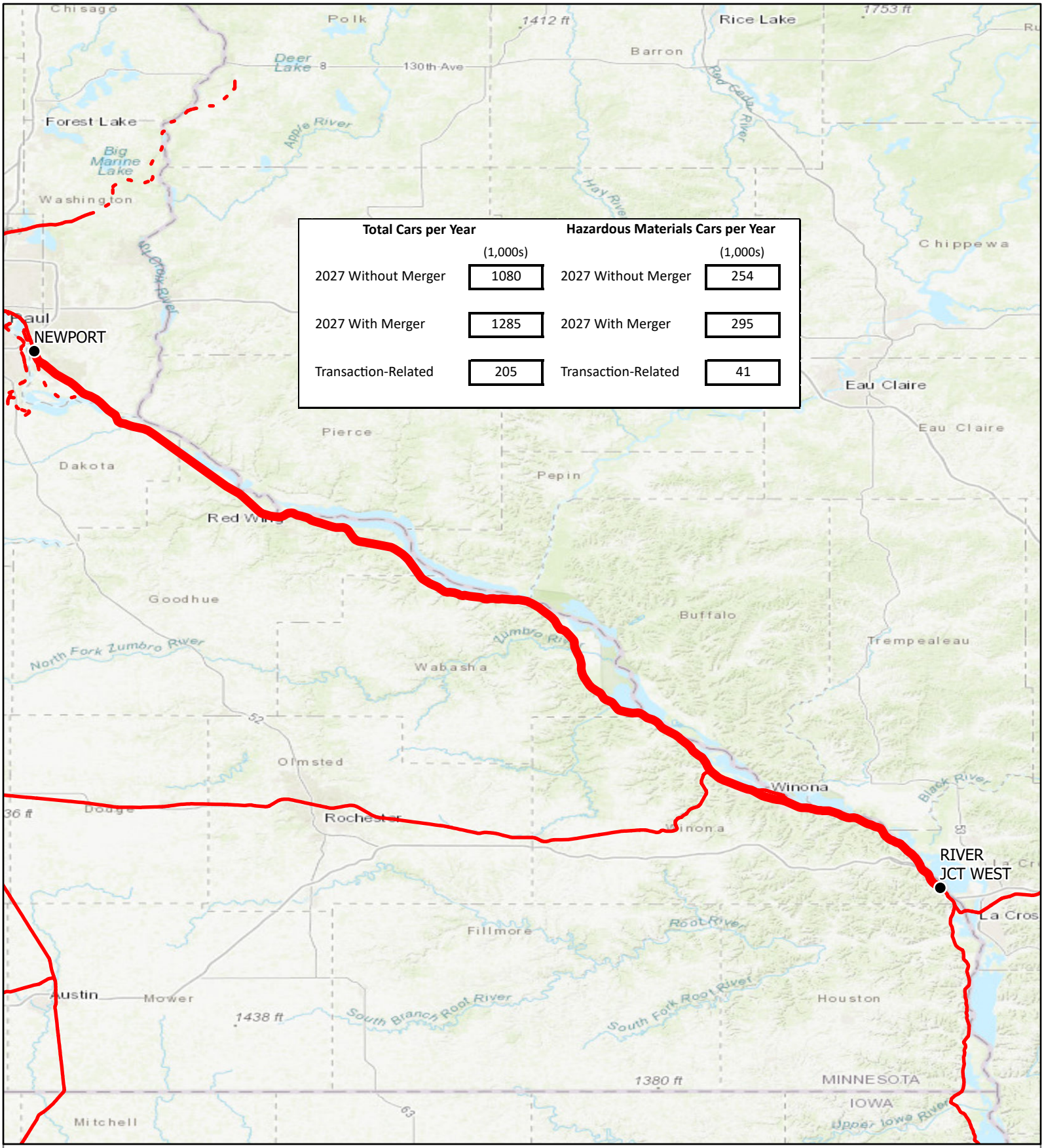

OEA Information Request 1 - F
Hazardous Materials
River Subdivision - Segment C-RIVE-02
River Jct West, MN to Newport, MN

N
REV 5.0

CP

Kansas City Southern Lines

- Station
- CPRS Track
- CPRS Trackage Rights

0 6 12 Miles

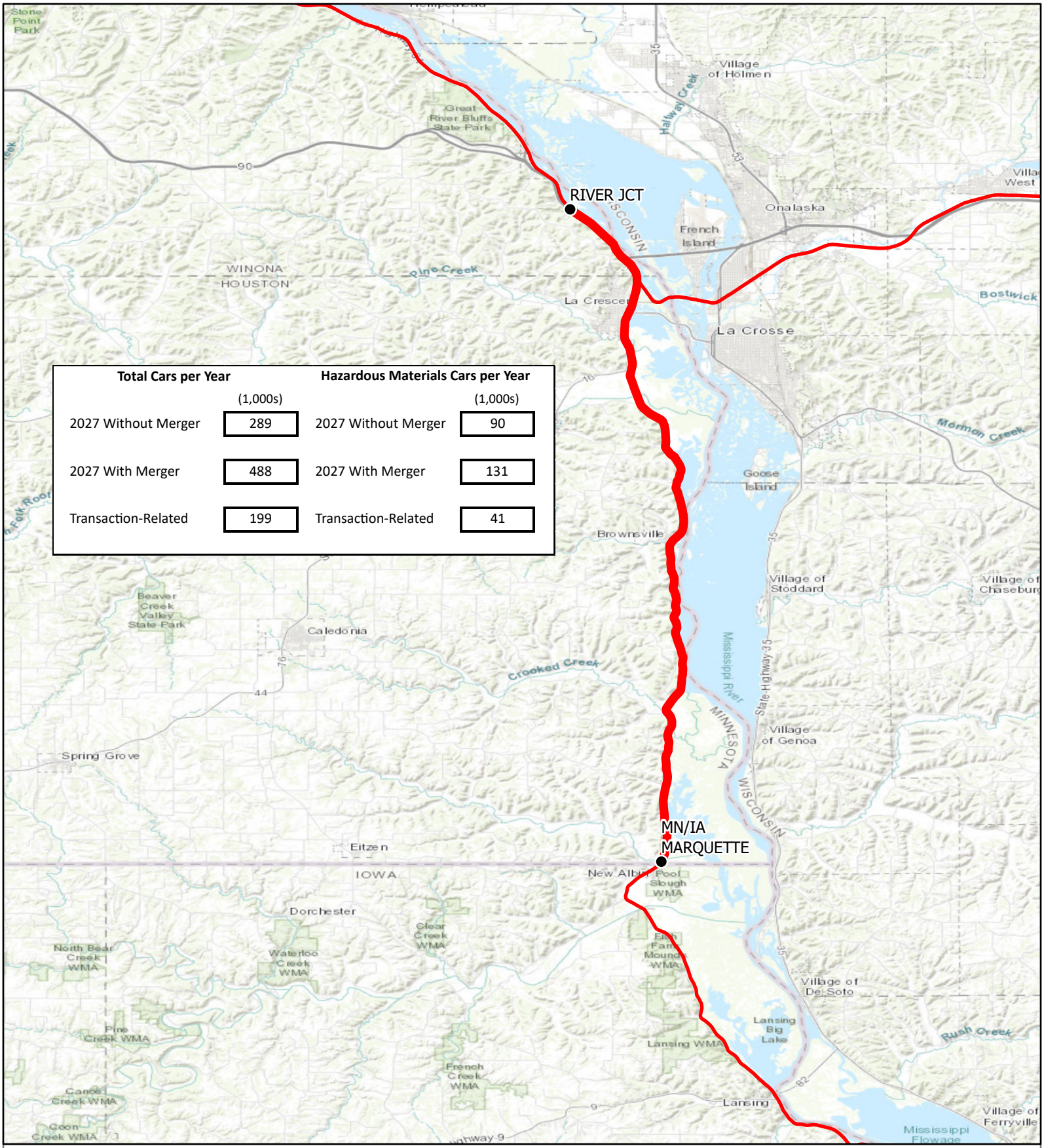

Total Cars per Year	(1,000s)	Hazardous Materials Cars per Year	(1,000s)
2027 Without Merger	289	2027 Without Merger	90
2027 With Merger	488	2027 With Merger	131
Transaction-Related	199	Transaction-Related	41

OEA Information Request 1 - F
Hazardous Materials
Marquette Subdivision - Segment C-MARQ-01
MN/IA Marquette, IA to River Jct, MN

N
REV 5.0

- Station
- CPRS Track

0 2 4 Miles

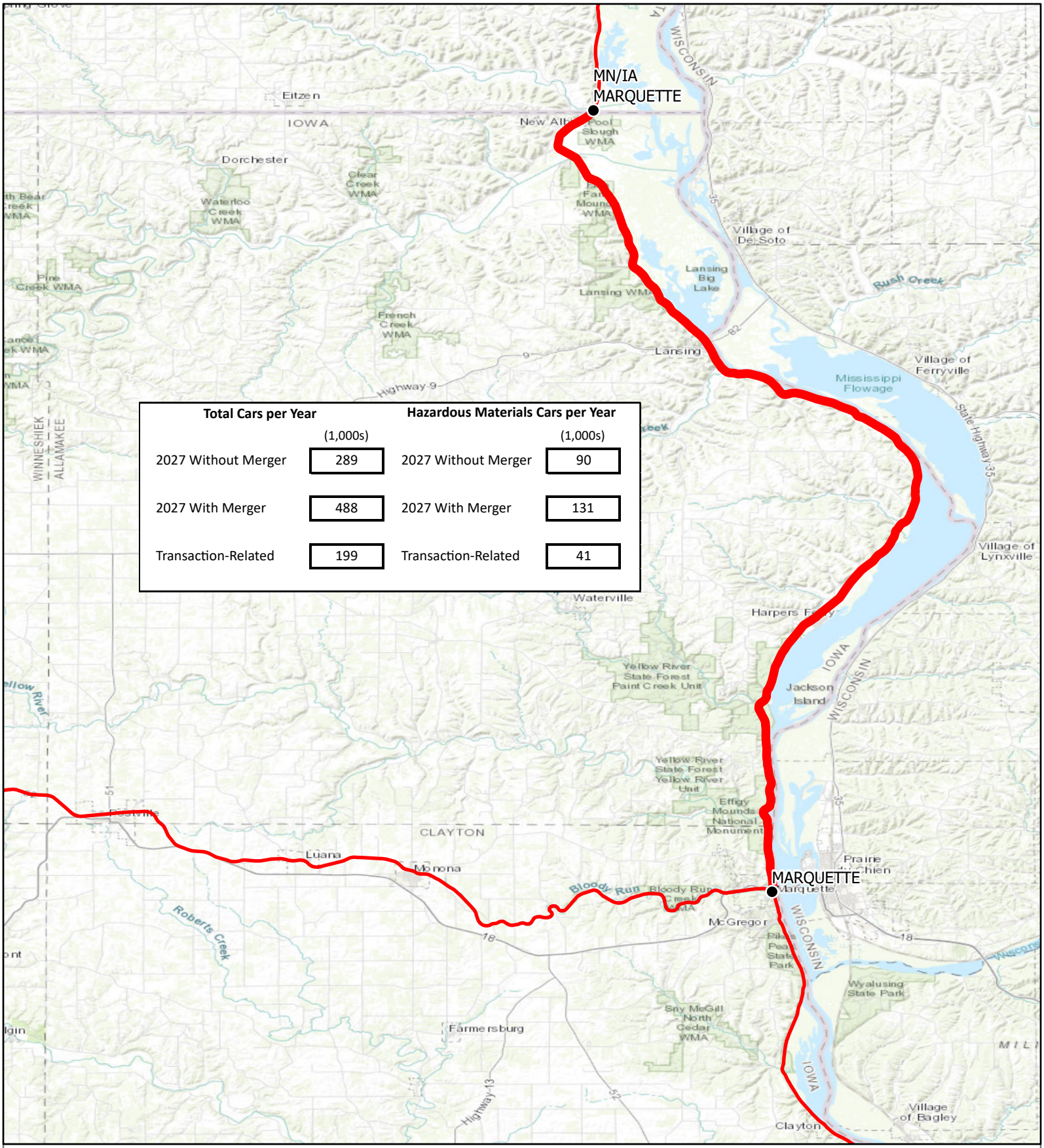

Total Cars per Year	(1,000s)	Hazardous Materials Cars per Year	(1,000s)
2027 Without Merger	289	2027 Without Merger	90
2027 With Merger	488	2027 With Merger	131
Transaction-Related	199	Transaction-Related	41

OEA Information Request 1 - F
Hazardous Materials
Marquette Subdivision - Segment C-MARQ-02
Marquette, IA to MN/IA Marquette, IA

N
REV 5.0

- Station
- CPRS Track

0 2 4 Miles

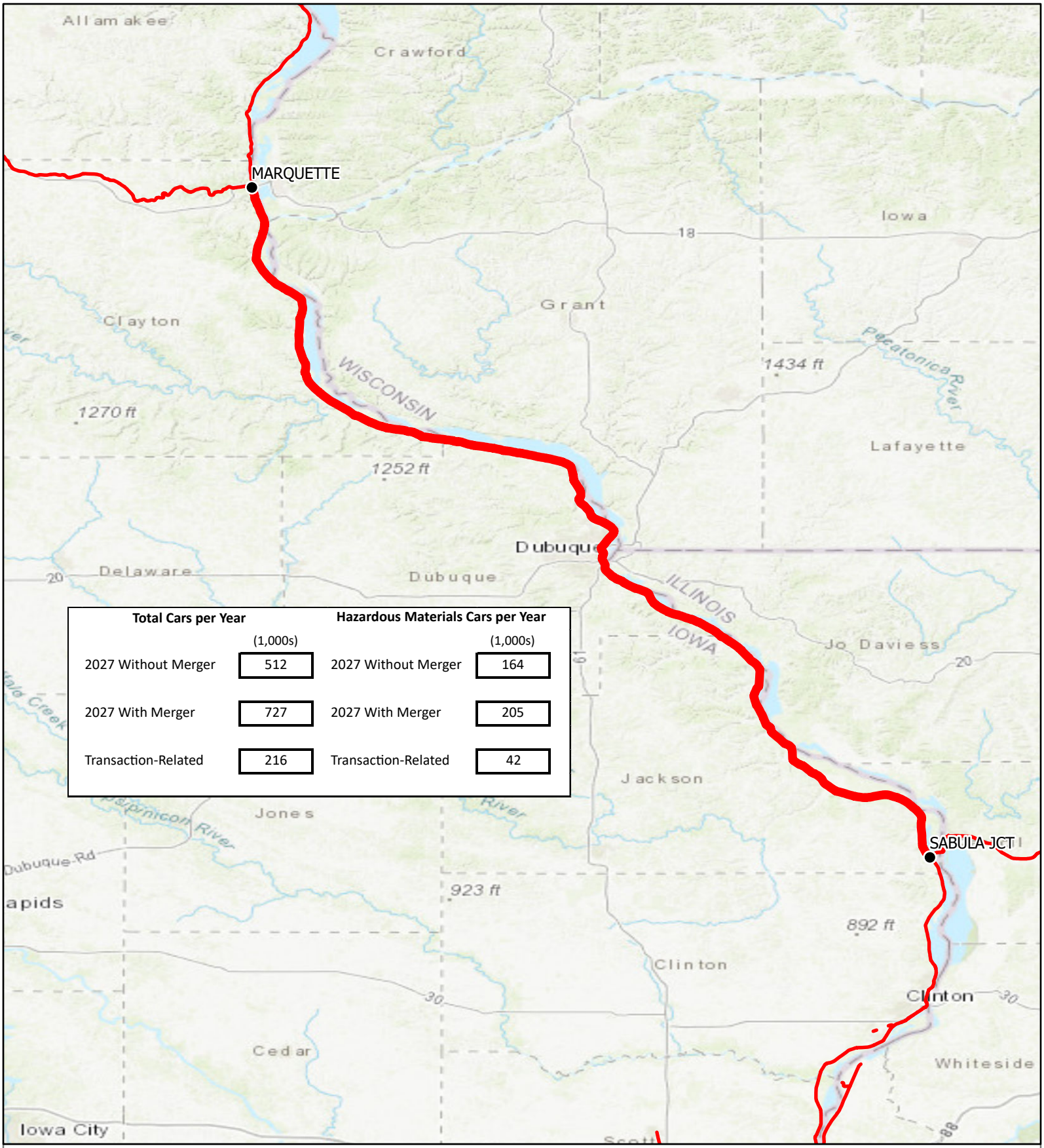

Total Cars per Year	(1,000s)	Hazardous Materials Cars per Year	(1,000s)
2027 Without Merger	512	2027 Without Merger	164
2027 With Merger	727	2027 With Merger	205
Transaction-Related	216	Transaction-Related	42

OEA Information Request 1 - F
Hazardous Materials
Marquette Subdivision - Segment C-MARQ-03
Sabula Jct, IA to Marquette, IA

N
REV 5.0

- Station
- CPRS Track
- CPRS Trackage Rights

0 5 10 Miles

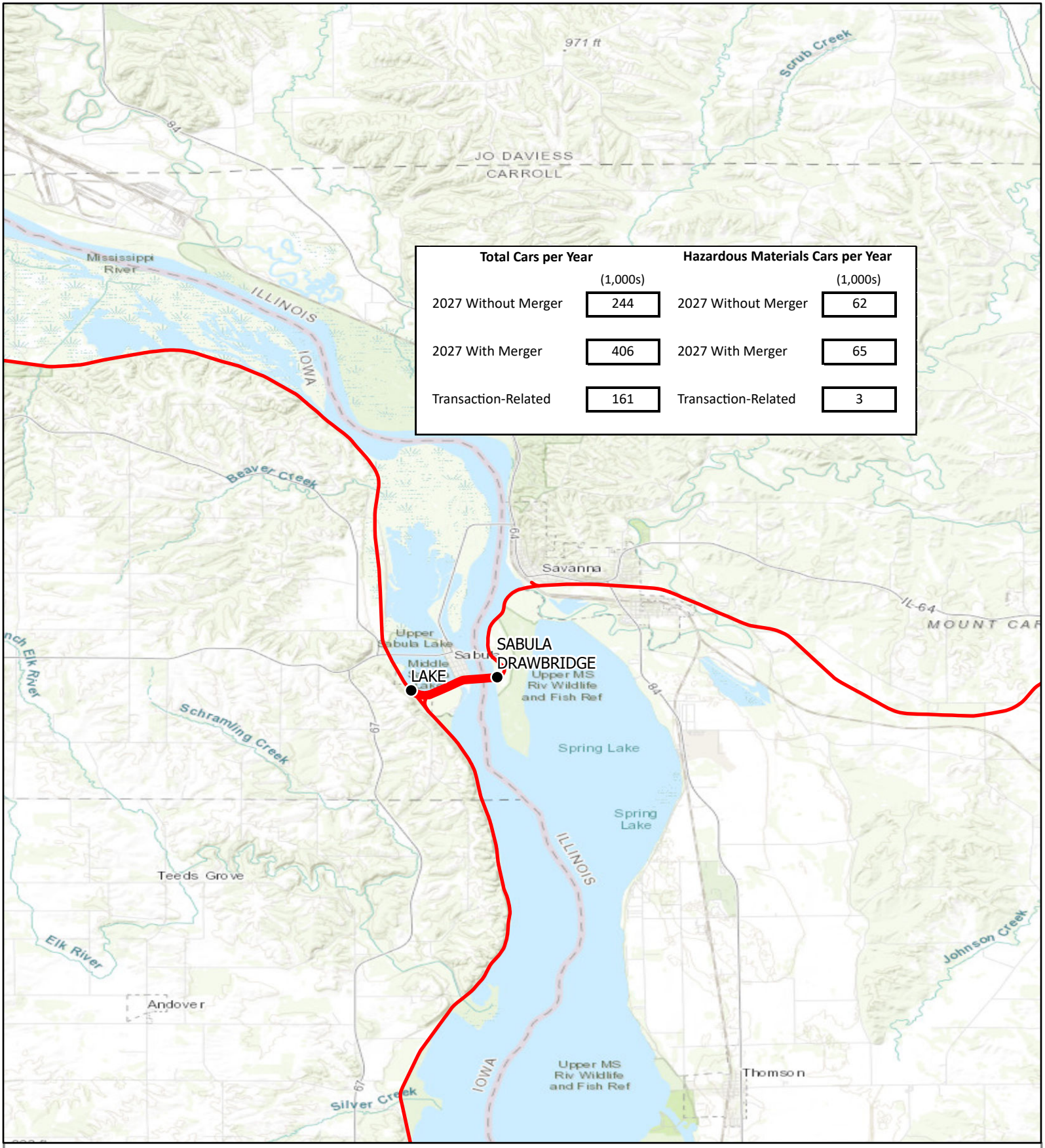

OEA Information Request 1 - F
Hazardous Materials
Chicago Subdivision - Segment C-CHIC-01
Sabula Drawbridge, IL to Lake, IA

N
REV 5.0

● Station
— CPRS Track

0 1 2 Miles

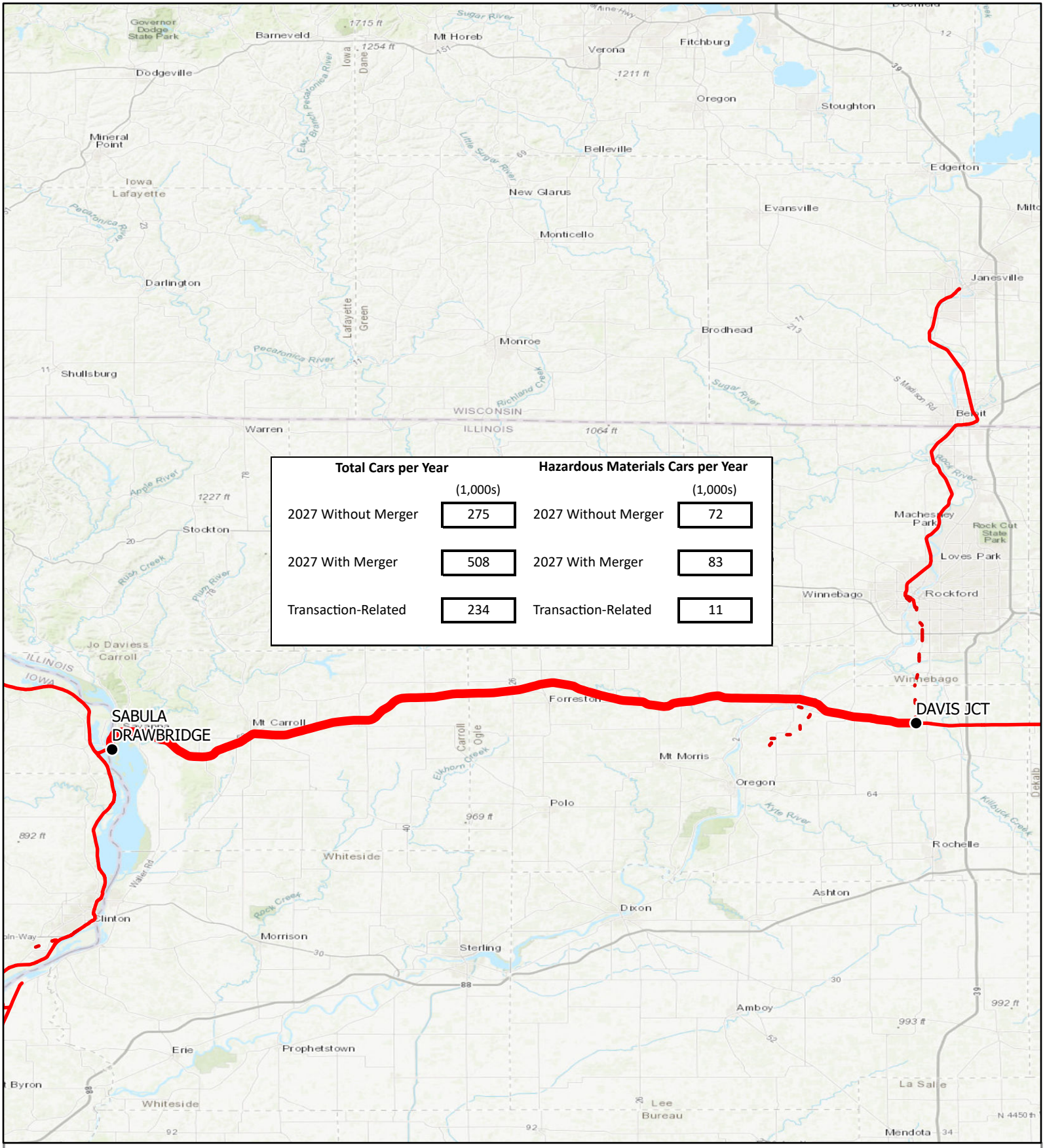

OEA Information Request 1 - F
Hazardous Materials
Chicago Subdivision - Segment C-CHIC-02
Davis Jct, IL to Sabula Drawbridge, IL

N

REV 5.0

- Station
- CPRS Track
- CPRS Trackage Rights

0 5 10 Miles

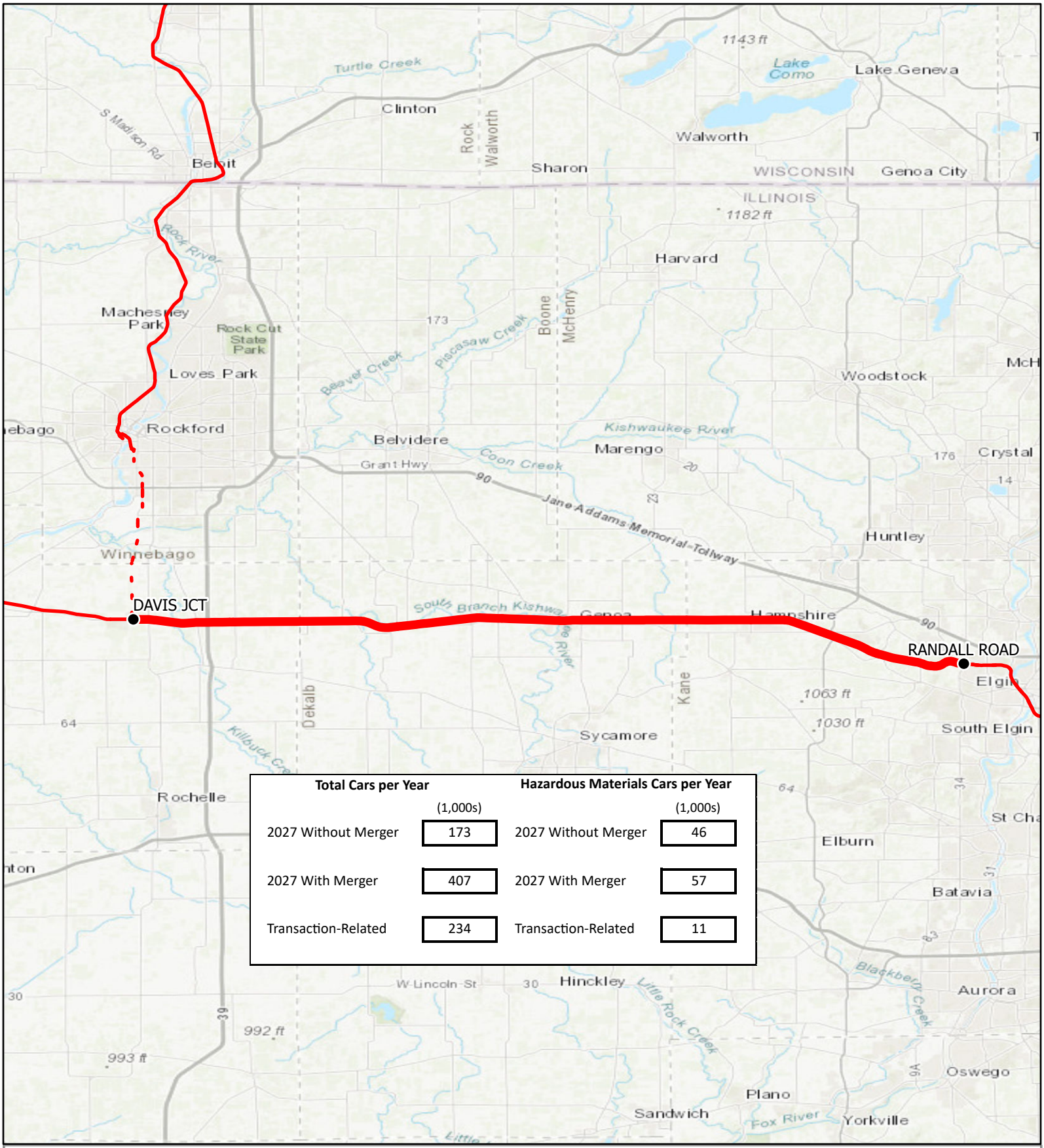

OEA Information Request 1 - F
Hazardous Materials
Chicago Subdivision - Segment C-CHIC-03
Randall Road, IL to Davis Jct, IL

N
REV 5.0

- Station
- CPRS Track
- CPRS Trackage Rights

0 4 8 Miles

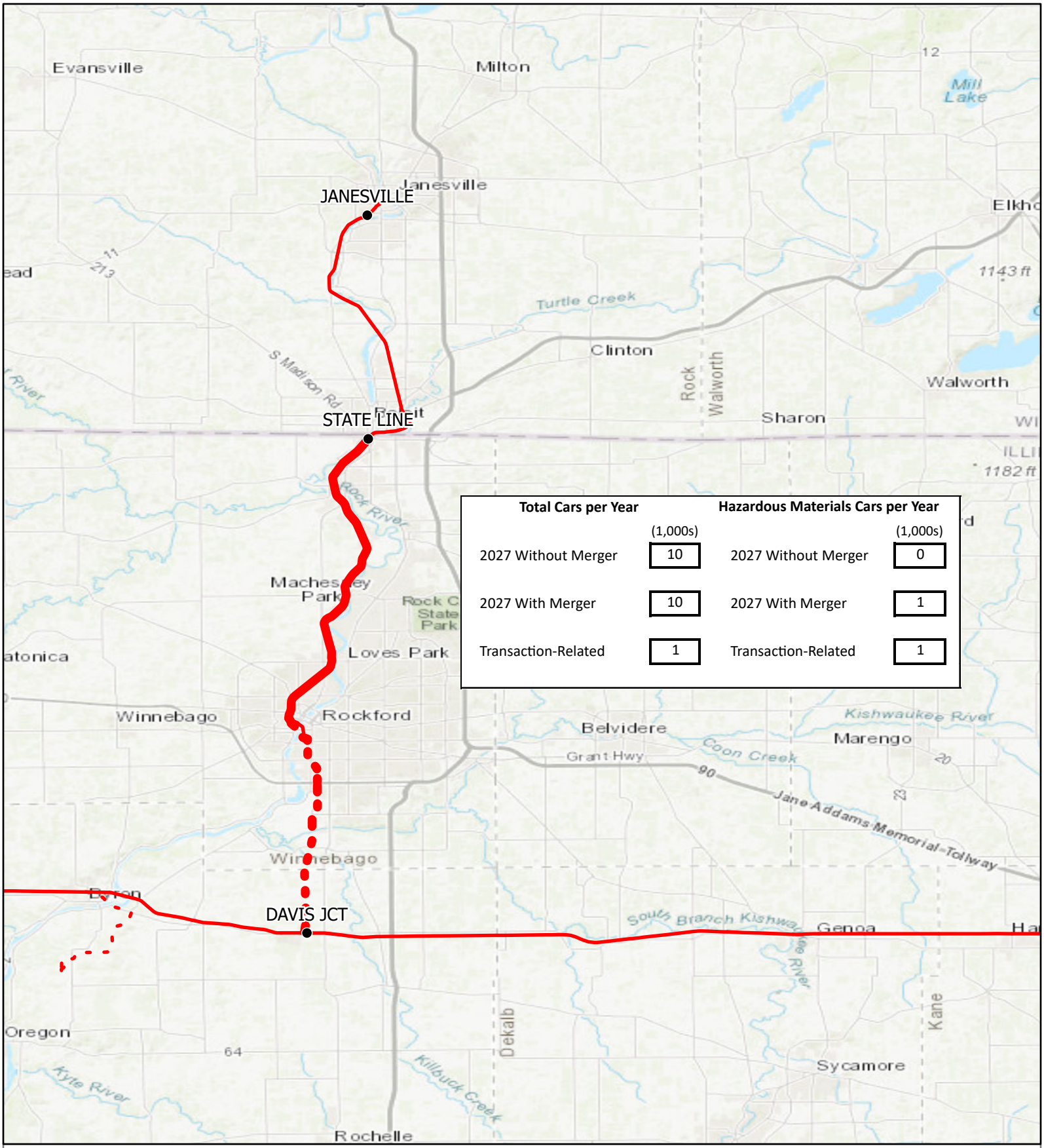

OEA Information Request 1 - F
Hazardous Materials
Rockford Subdivision - Segment C-ROCK-01
Davis Jct, IL to State Line, IL

N
REV 5.0

- Station
- CPRS Track
- CPRS Trackage Rights

0 3 6 Miles

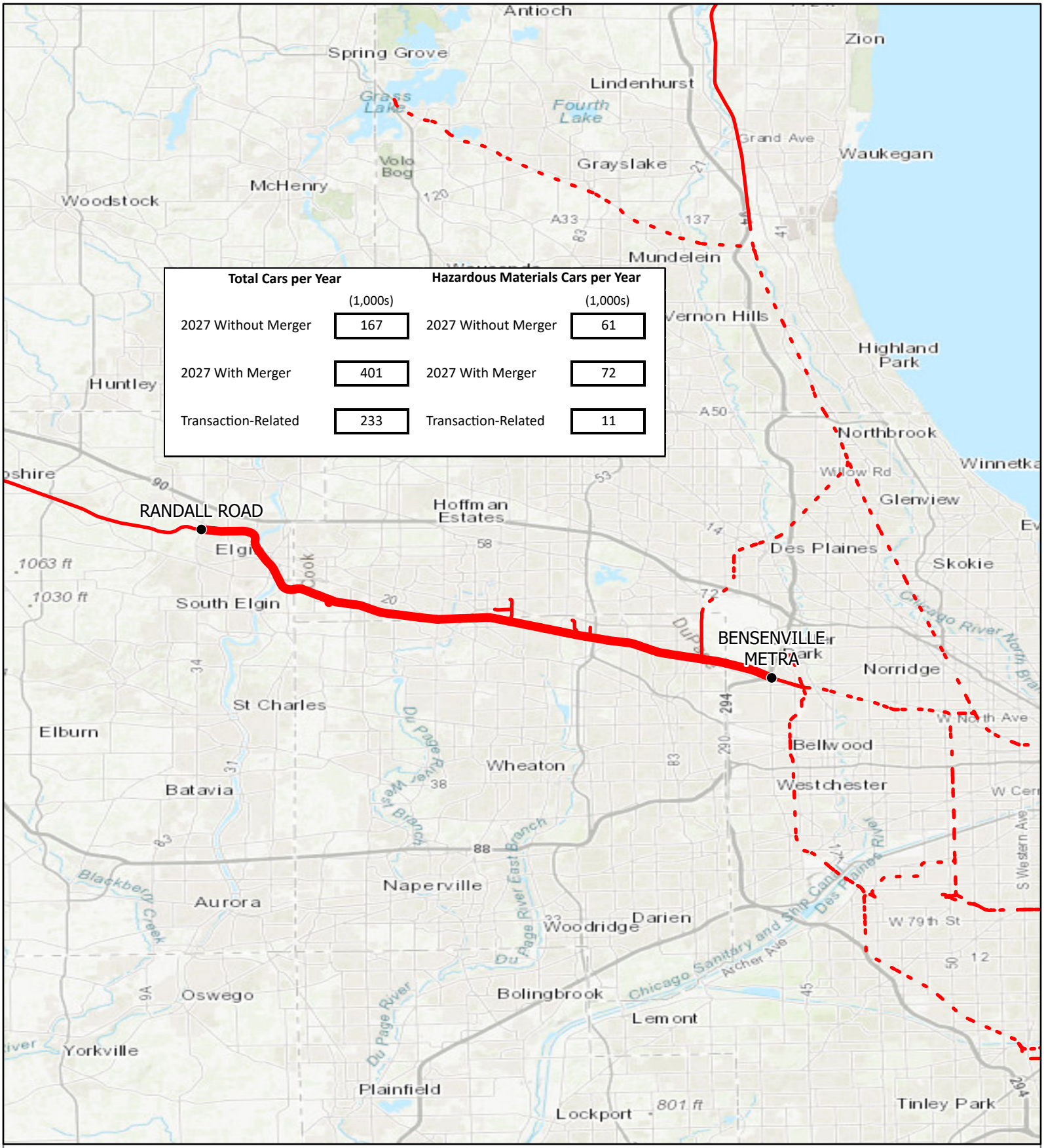

OEA Information Request 1 - F
Hazardous Materials
Elgin Subdivision - Segment C-ELGI-01
Bensenville Metra, IL to Randall Road, IL

N
REV 5.0

CP

Kansas City Southern Lines

- Station
- CPRS Track
- CPRS Trackage Rights

0 3 6 Miles

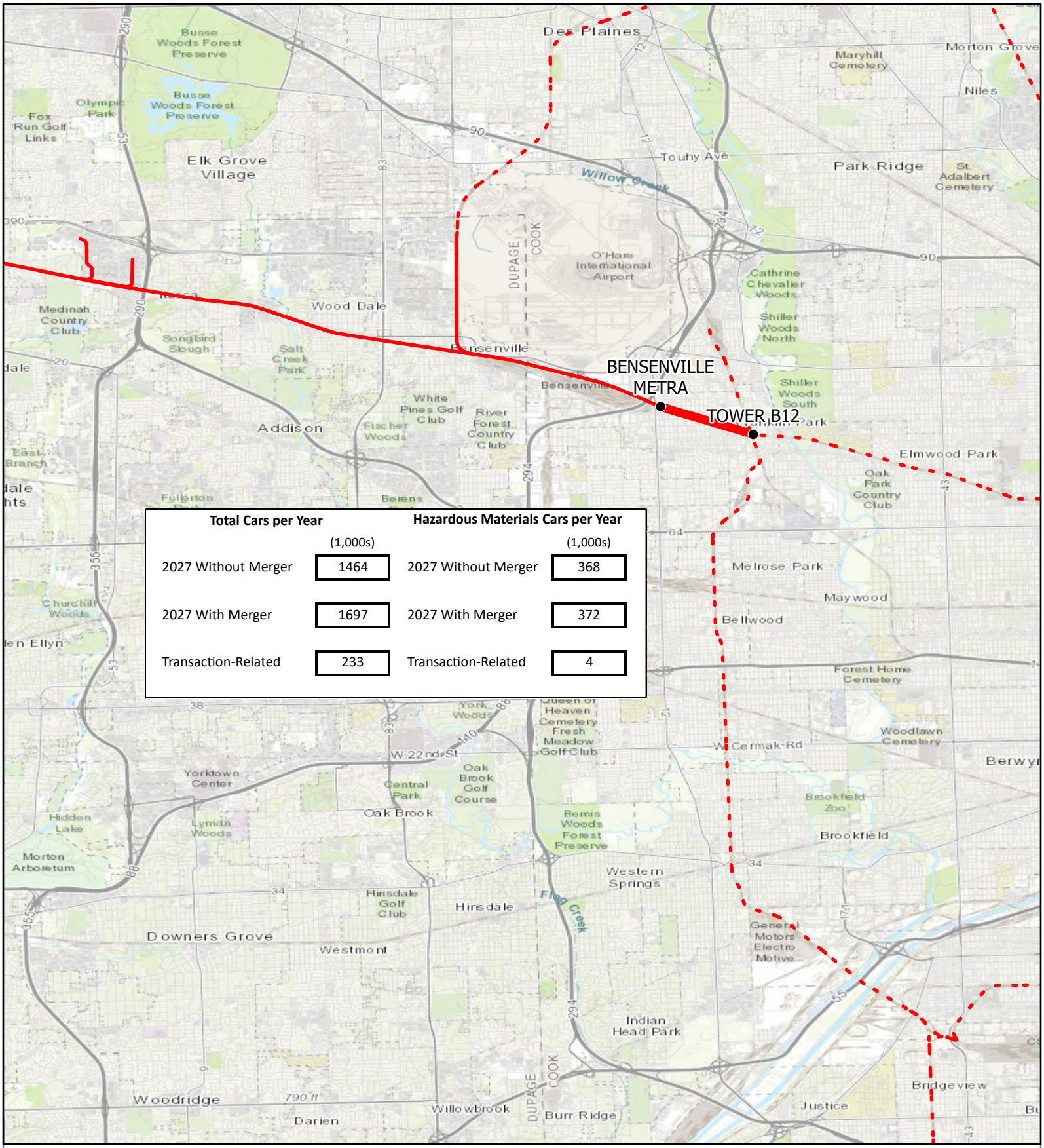

OEA Information Request 1 - F
Hazardous Materials
Elgin Subdivision - Segment C-ELGI-02
Tower B12, IL to Bensenville Metra, IL

N
REV 5.0

- Station
- CPRS Track
- CPRS Trackage Rights

0 1 2 Miles

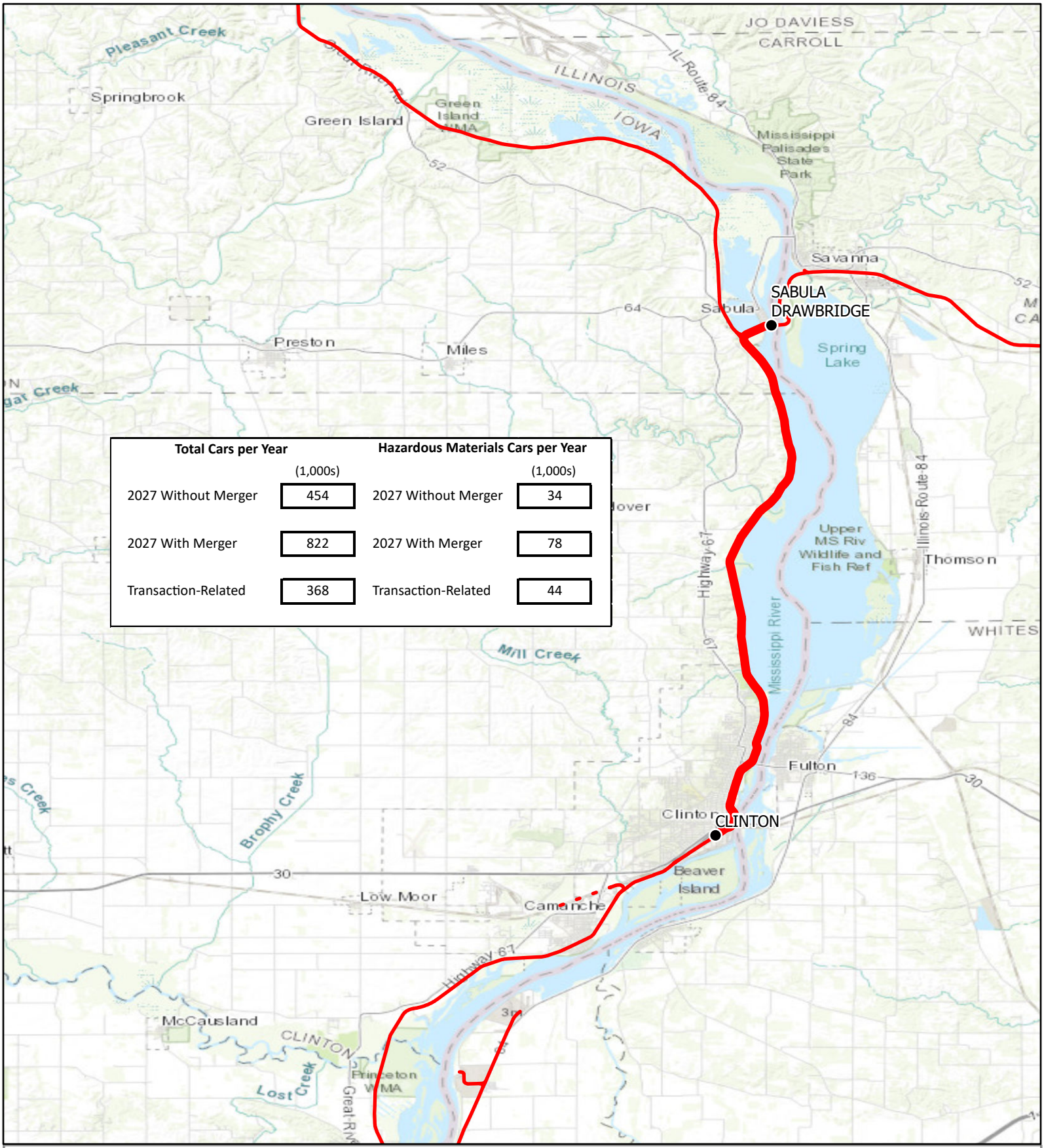

Total Cars per Year	(1,000s)	Hazardous Materials Cars per Year	(1,000s)
2027 Without Merger	454	2027 Without Merger	34
2027 With Merger	822	2027 With Merger	78
Transaction-Related	368	Transaction-Related	44

OEA Information Request 1 - F
Hazardous Materials
Davenport Subdivision - Segment C-DAVE-01
Sabula Drawbridge, IA to Clinton, IA

N
REV 5.0

- Station
- CPRS Track
- CPRS Trackage Rights

0 2 4 Miles

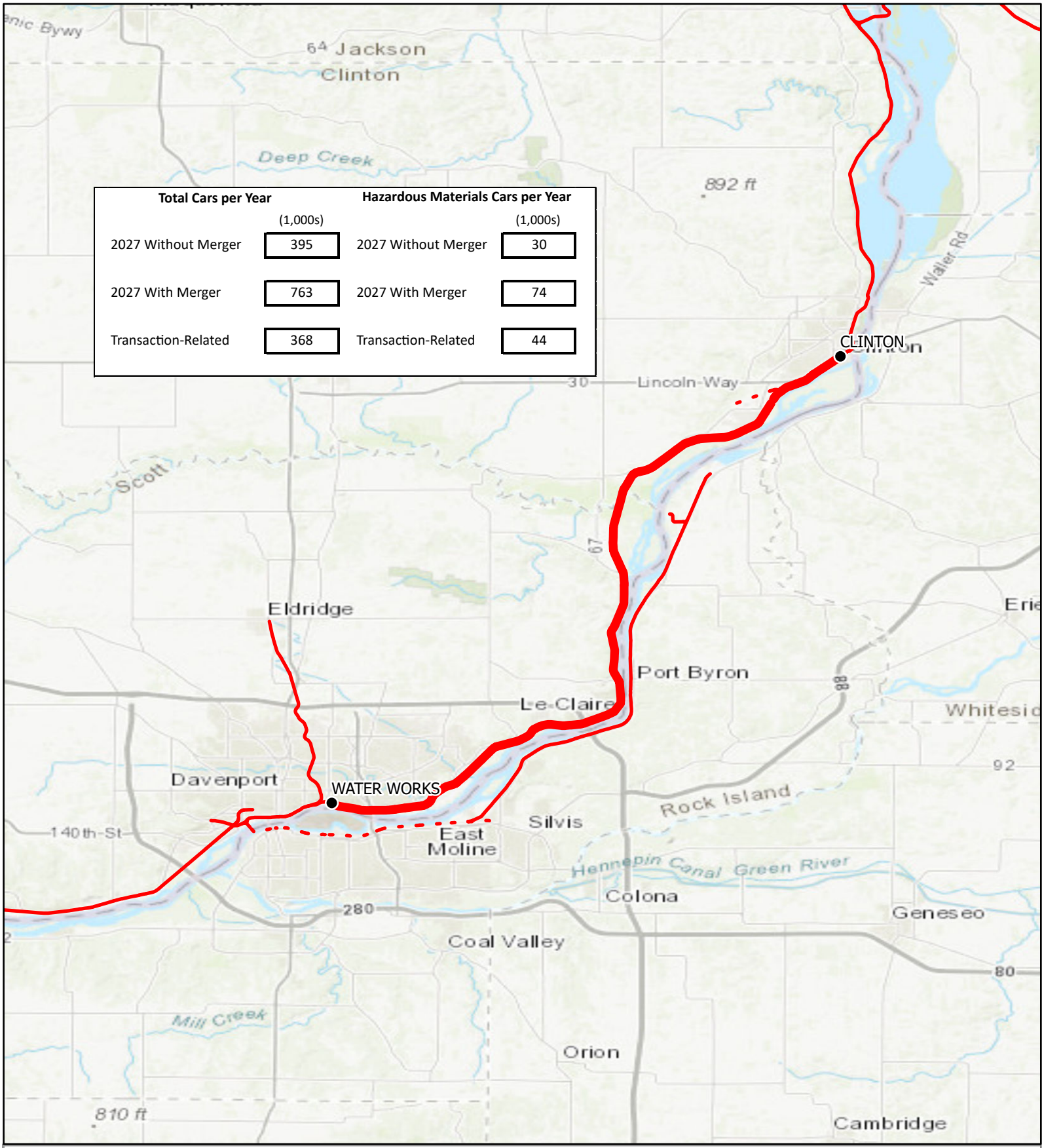

OEA Information Request 1 - F
Hazardous Materials
Davenport Subdivision - Segment C-DAVE-02
Clinton, IA to Water Works, IA

N
REV 5.0

- Station
- CPRS Track
- CPRS Trackage Rights

0 3 6 Miles

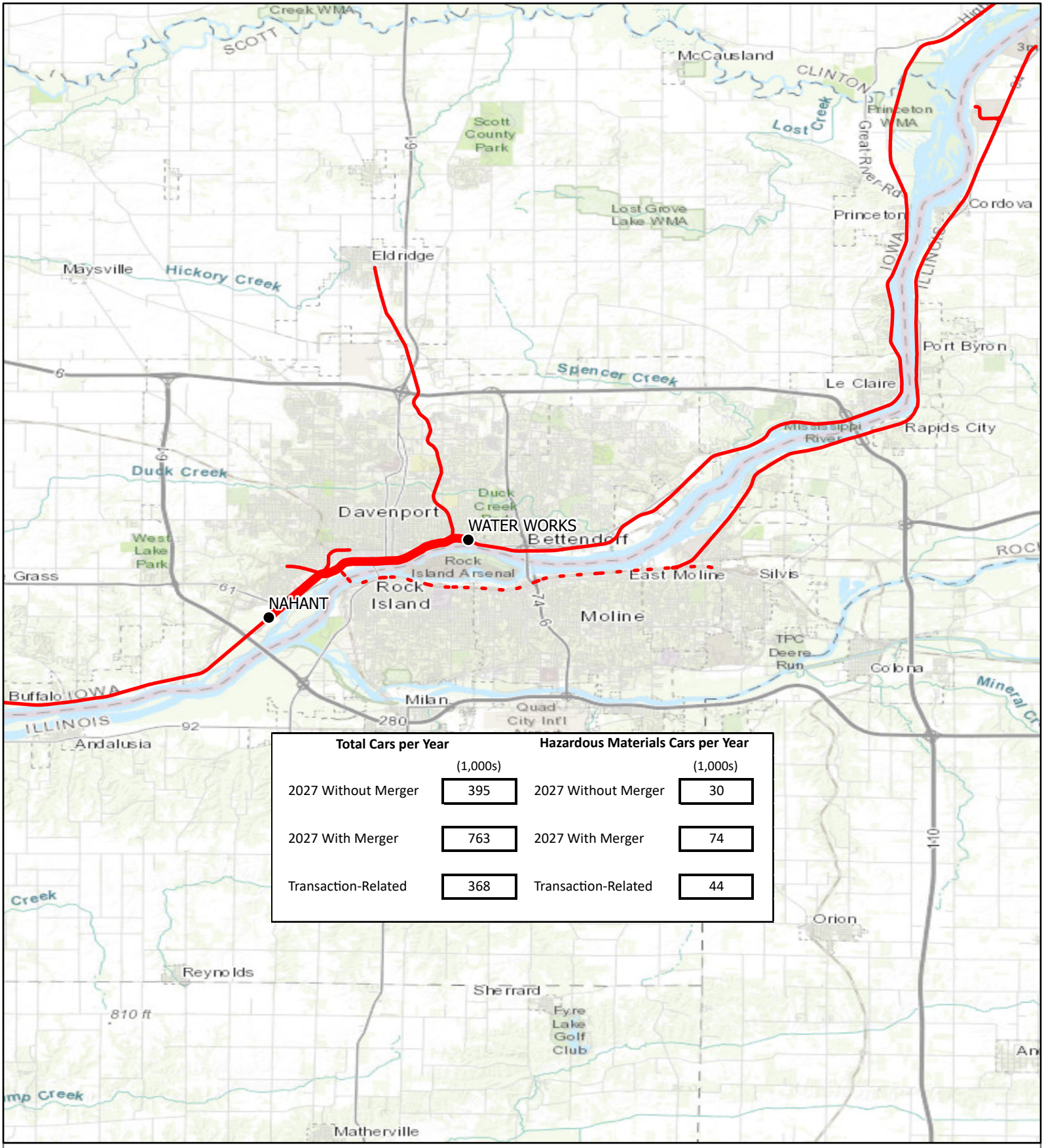

Total Cars per Year	(1,000s)	Hazardous Materials Cars per Year	(1,000s)
2027 Without Merger	395	2027 Without Merger	30
2027 With Merger	763	2027 With Merger	74
Transaction-Related	368	Transaction-Related	44

OEA Information Request 1 - F
Hazardous Materials
Davenport Subdivision - Segment C-DAVE-03
Water Works, IA to Nahant, IA

N
REV 5.0

CP

Kansas City Southern Lines

- Station
- CPRS Track
- CPRS Trackage Rights

0 2 4 Miles

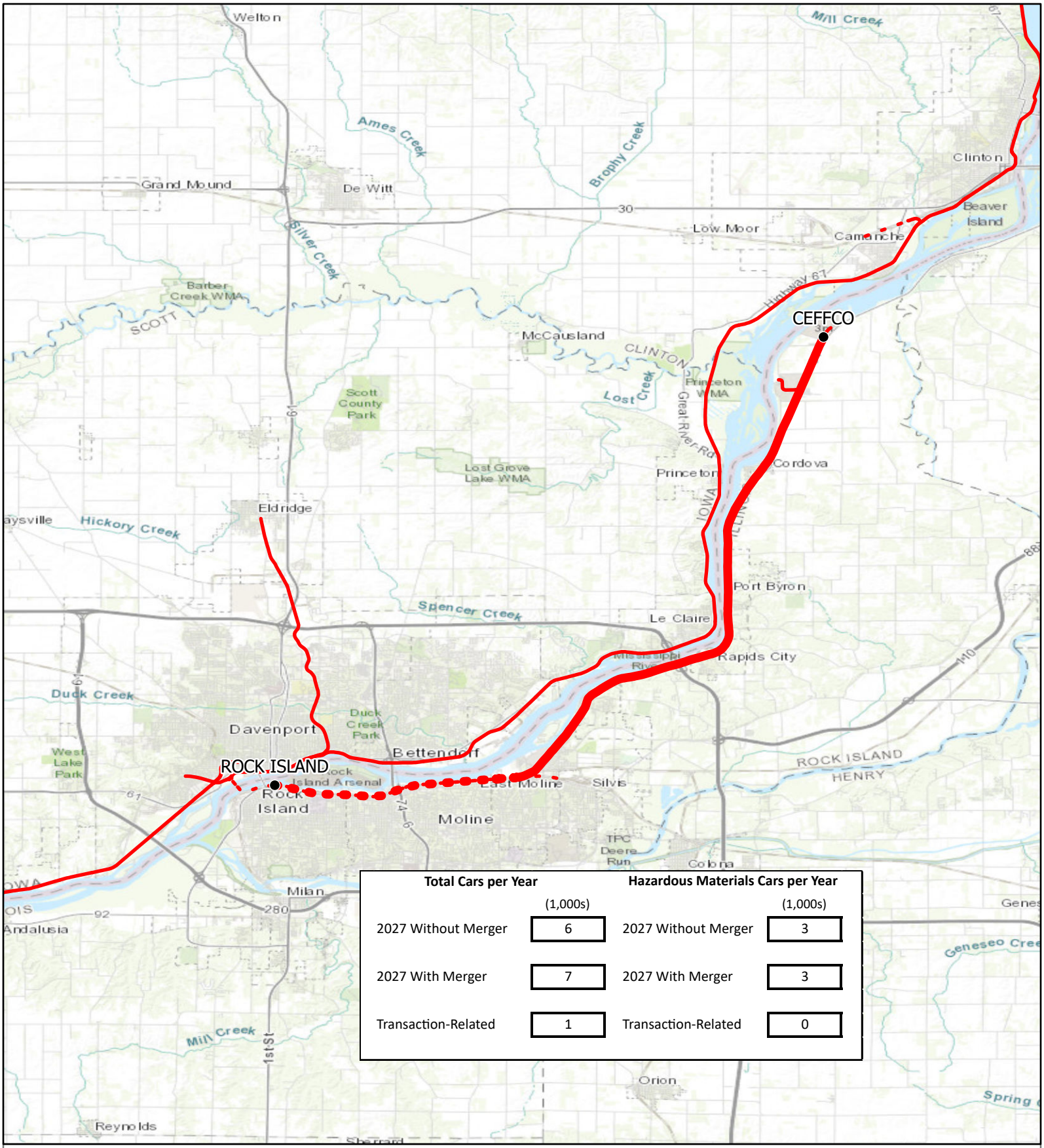

Total Cars per Year	(1,000s)	Hazardous Materials Cars per Year	(1,000s)
2027 Without Merger	6	2027 Without Merger	3
2027 With Merger	7	2027 With Merger	3
Transaction-Related	1	Transaction-Related	0

OEA Information Request 1 - F
Hazardous Materials
Nitrin Subdivision - Segment C-NITR-01
Rock Island, IL to Ceffco, IL

N
REV 5.0

- Station
- CPRS Track
- CPRS Trackage Rights

0 2 4 Miles

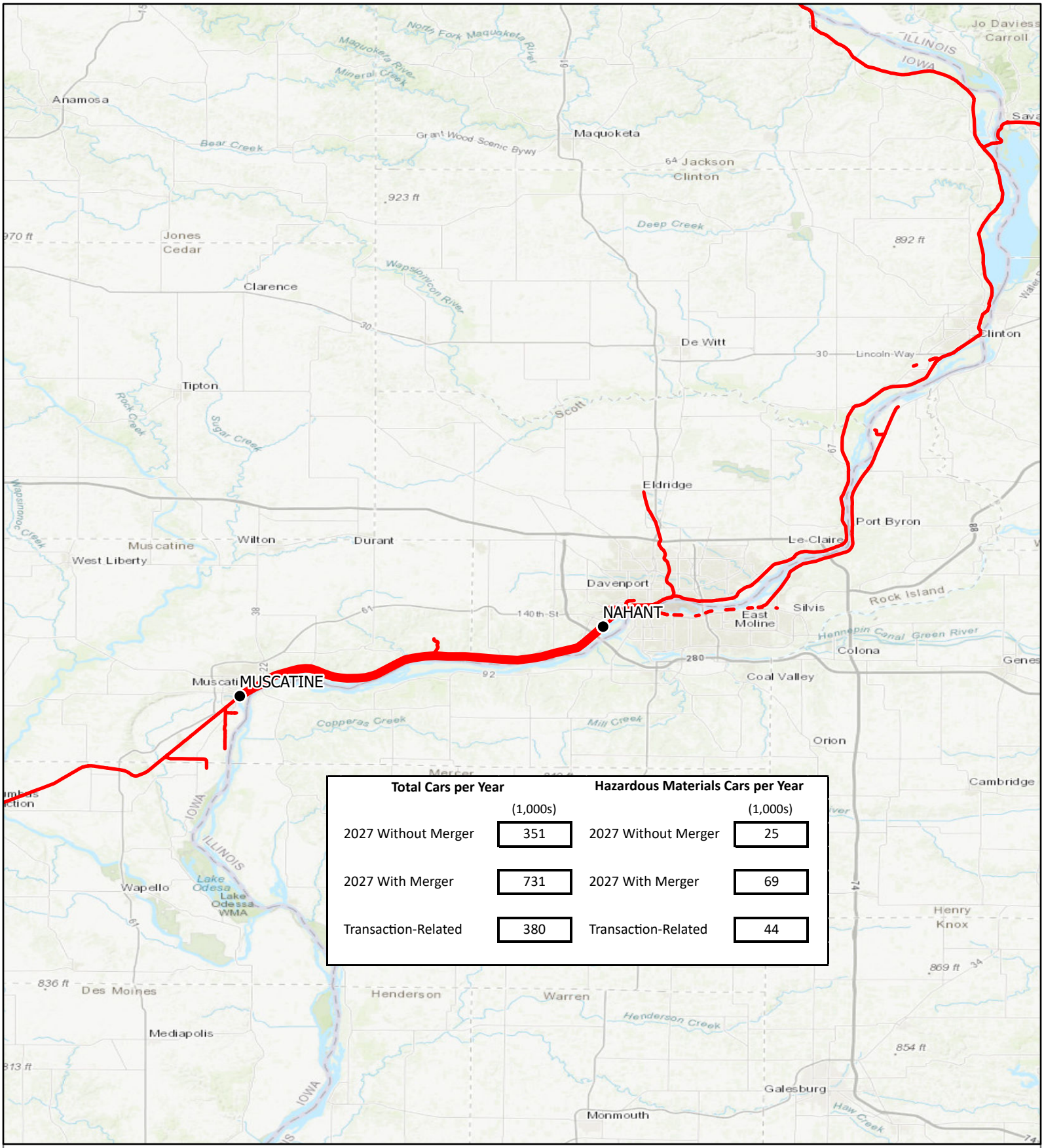

Total Cars per Year	(1,000s)	Hazardous Materials Cars per Year	(1,000s)
2027 Without Merger	351	2027 Without Merger	25
2027 With Merger	731	2027 With Merger	69
Transaction-Related	380	Transaction-Related	44

OEA Information Request 1 - F
Hazardous Materials
Ottumwa Subdivision - Segment C-OTTU-01
Nahant, IA to Muscatine, IA

N
REV 5.0

- Station
- CPRS Track
- CPRS Trackage Rights

0 4 8 Miles

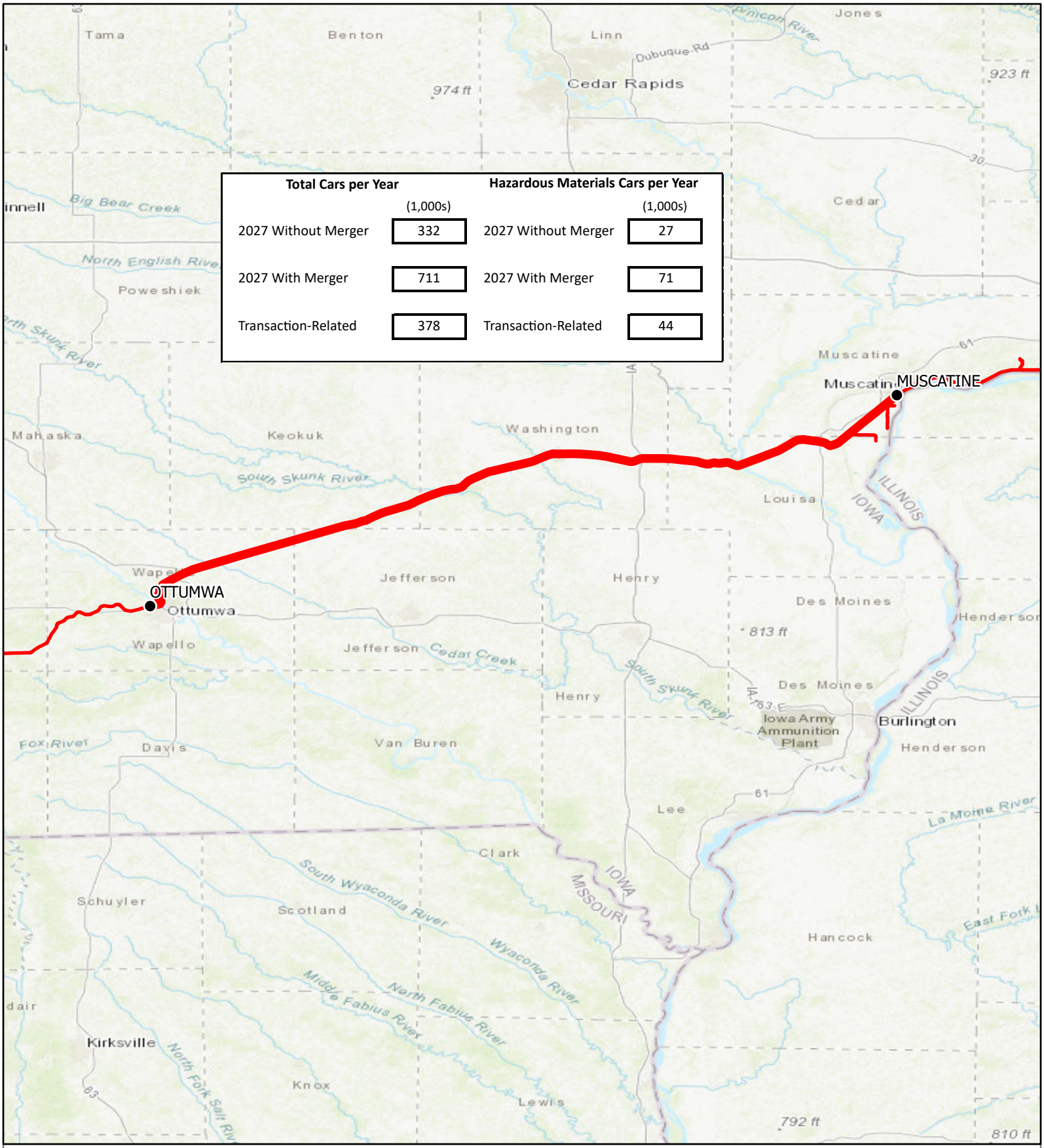

OEA Information Request 1 - F
Hazardous Materials
Ottumwa Subdivision - Segment C-OTTU-02
Muscatine, IA to Ottumwa, IA

N

REV 5.0

- Station
- CPRS Track

0 6 12 Miles

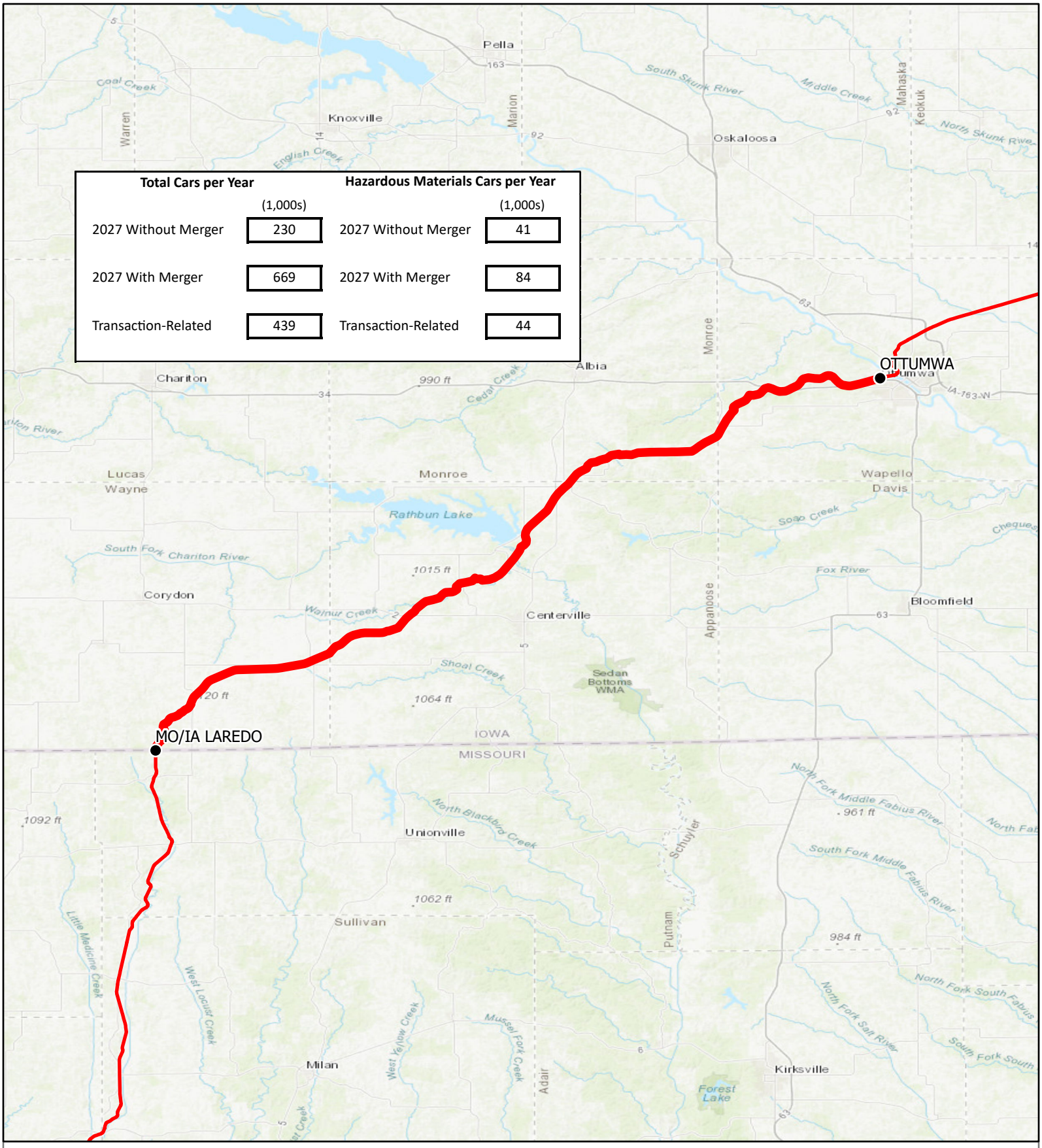

OEA Information Request 1 - F
Hazardous Materials
Laredo Subdivision - Segment C-LARE-01
Ottumwa, IA to MO/IA Laredo, MO

N
REV 5.0

- Station
- CPRS Track
- CPRS Trackage Rights

0 4 8 Miles

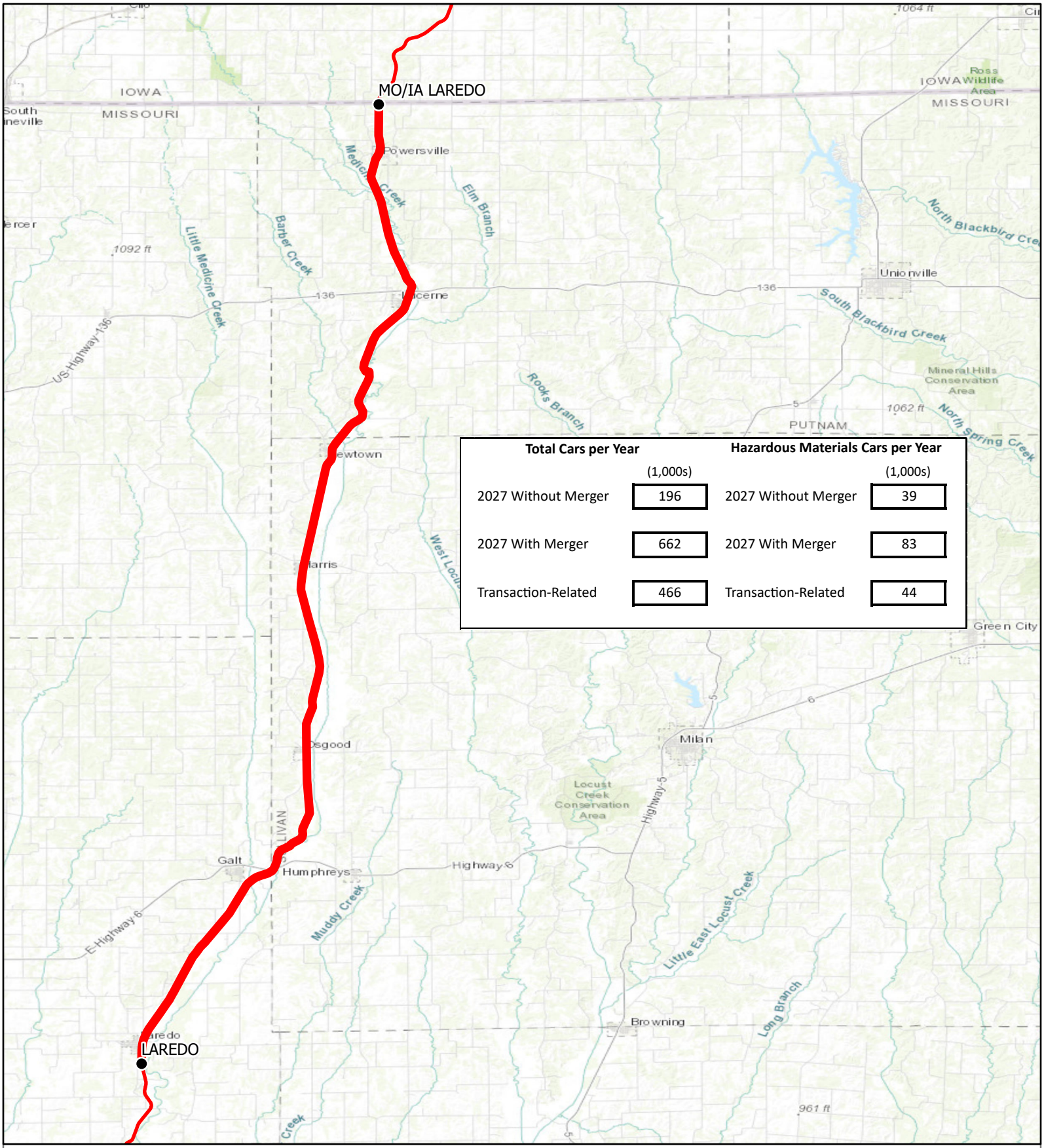

Total Cars per Year	(1,000s)	Hazardous Materials Cars per Year	(1,000s)
2027 Without Merger	196	2027 Without Merger	39
2027 With Merger	662	2027 With Merger	83
Transaction-Related	466	Transaction-Related	44

OEA Information Request 1 - F
Hazardous Materials
Laredo Subdivision - Segment C-LARE-02
MO/IA Laredo, MO to Laredo, MO

N

REV 5.0

- Station
- CPRS Track

0 2 4 Miles

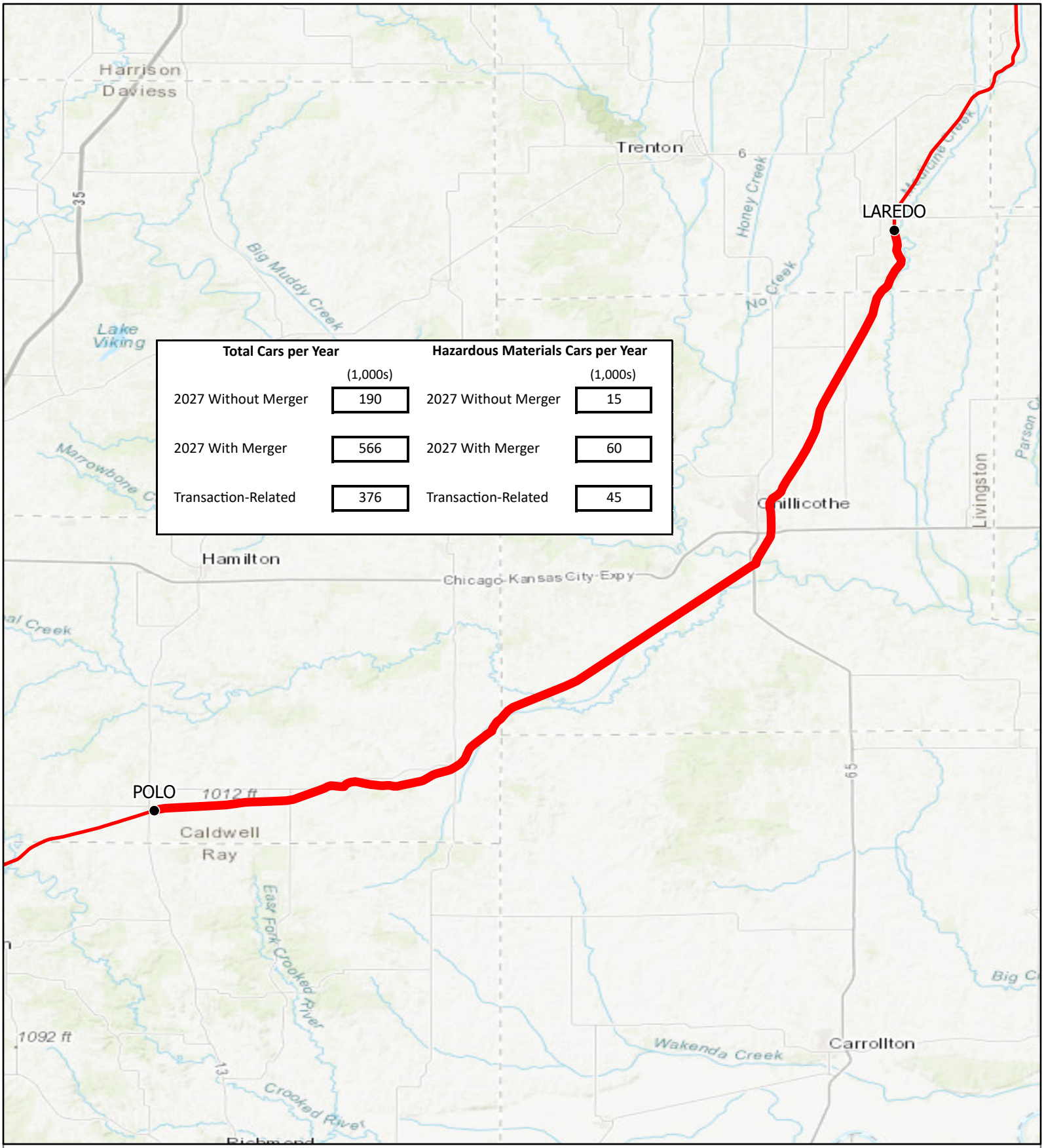

Total Cars per Year	(1,000s)	Hazardous Materials Cars per Year	(1,000s)
2027 Without Merger	190	2027 Without Merger	15
2027 With Merger	566	2027 With Merger	60
Transaction-Related	376	Transaction-Related	45

OEA Information Request 1 - F
Hazardous Materials
Kansas City North Subdivision - Segment C-KACI-01
Laredo, MO to Polo, MO

N
REV 5.0

- Station
- CPRS Track
- CPRS Trackage Rights

0 3 6 Miles

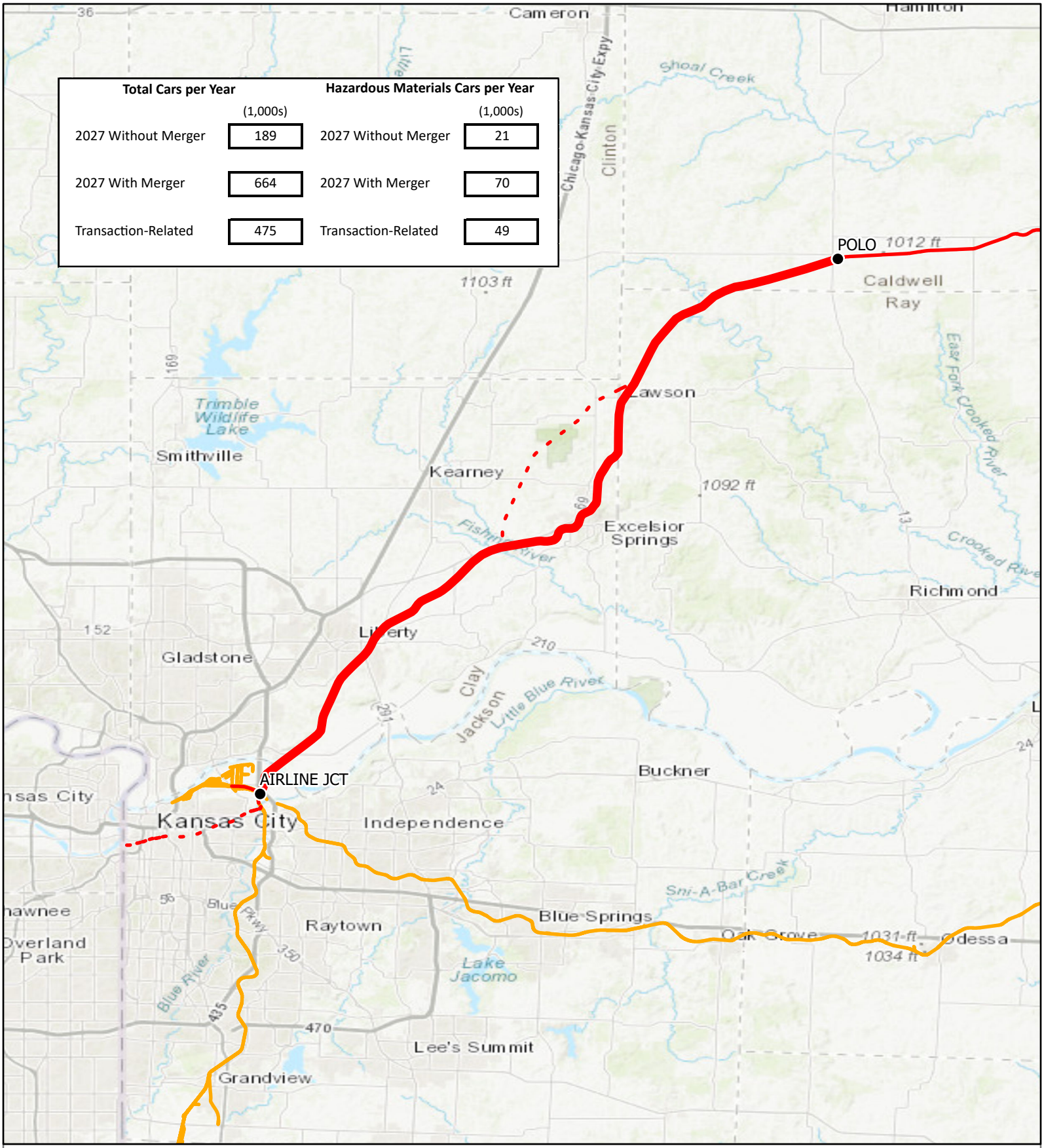

OEA Information Request 1 - F
Hazardous Materials
Kansas City Subdivision - Segment C-KACI-02
Polo, MO to Airline Jct, MO

N

REV 5.0

- Station
- CPRS Track
- CPRS Trackage Rights
- KCS Track

0 3 6 Miles

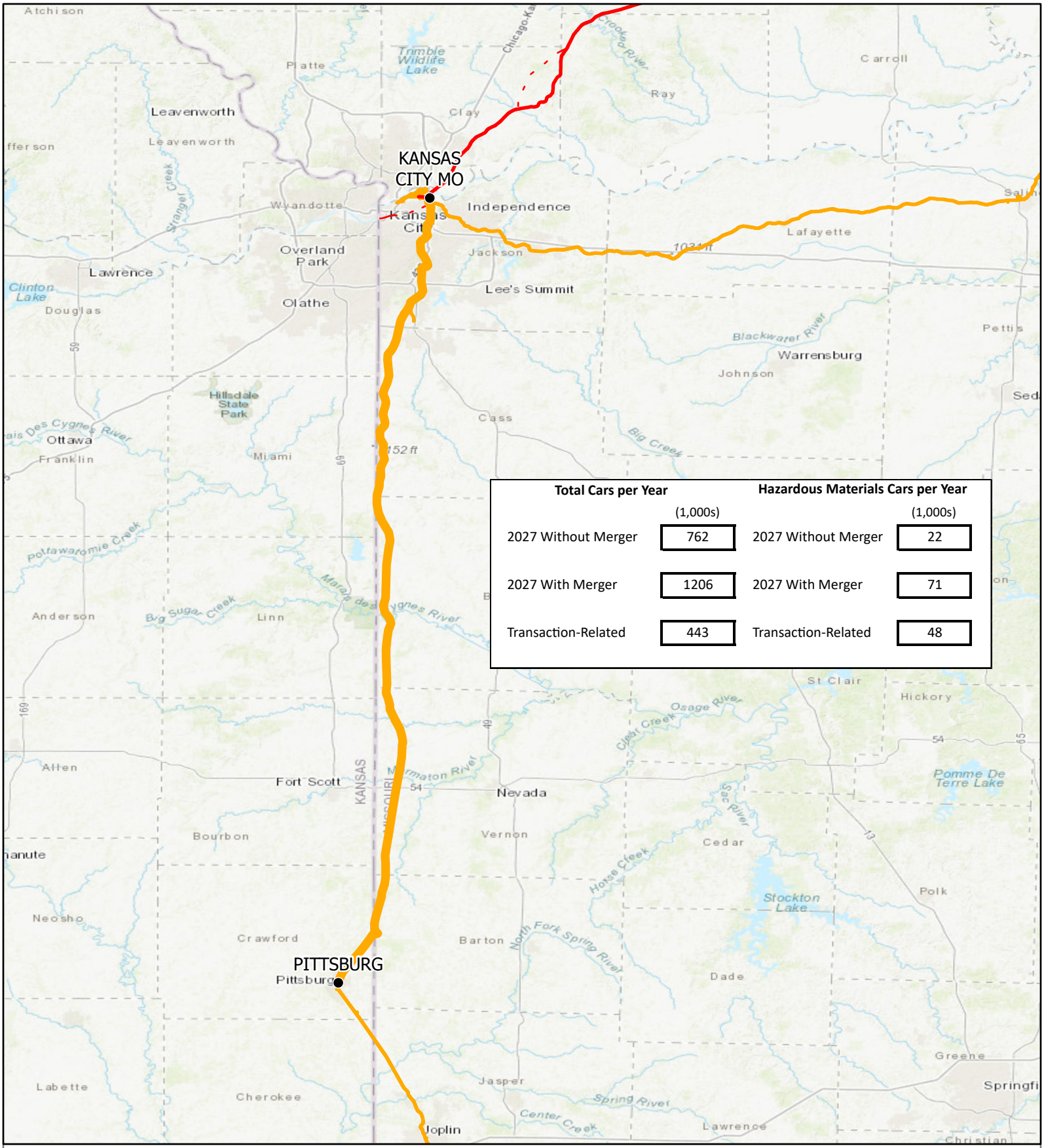

OEA Information Request 1 - F
Hazardous Materials
Pittsburg Subdivision - Segment K-PITT-01
Kansas City, MO to Pittsburg, KS

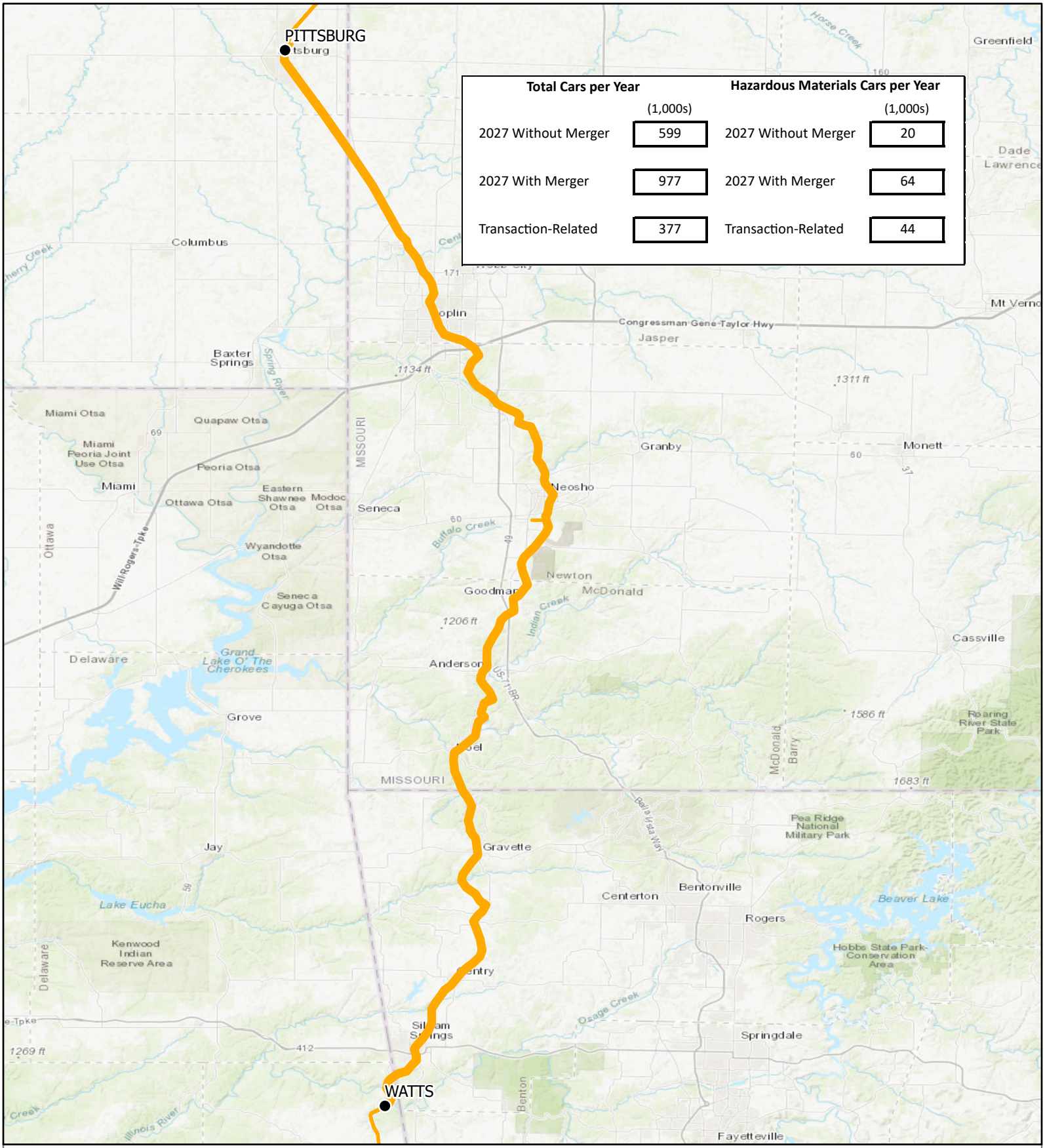

OEA Information Request 1 - F
Hazardous Materials
Heavener Subdivision - Segment K-HEAV-01
Pittsburg, KS to Watts, OK

N

REV 5.0

Station

KCS Track

0 5 10 Miles

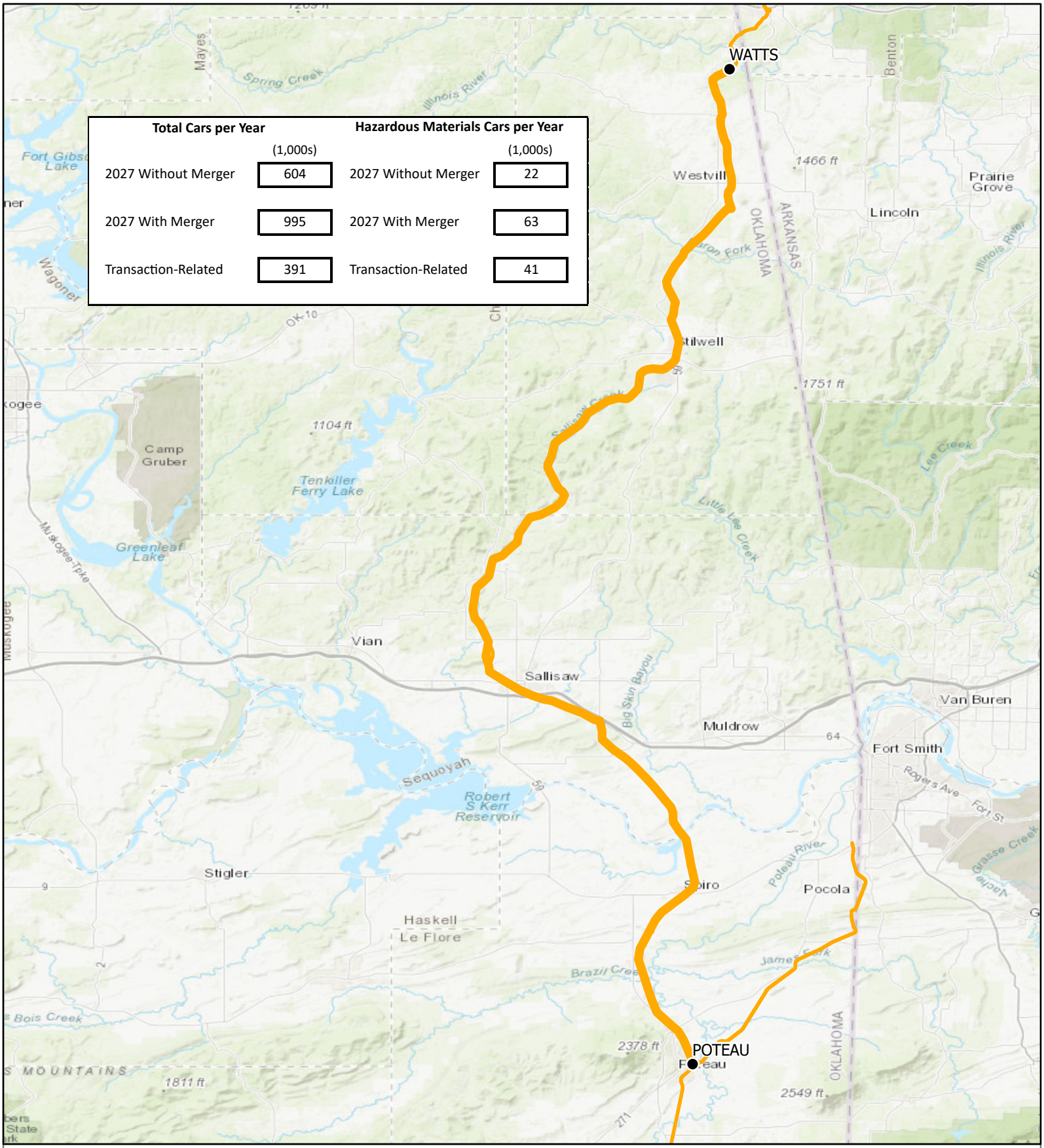

OEA Information Request 1 - F
Hazardous Materials
Heavener Subdivision - Segment K-HEAV-02
Watts, OK to Poteau, OK

N
REV 5.0

Station
KCS Track

0 4 8 Miles

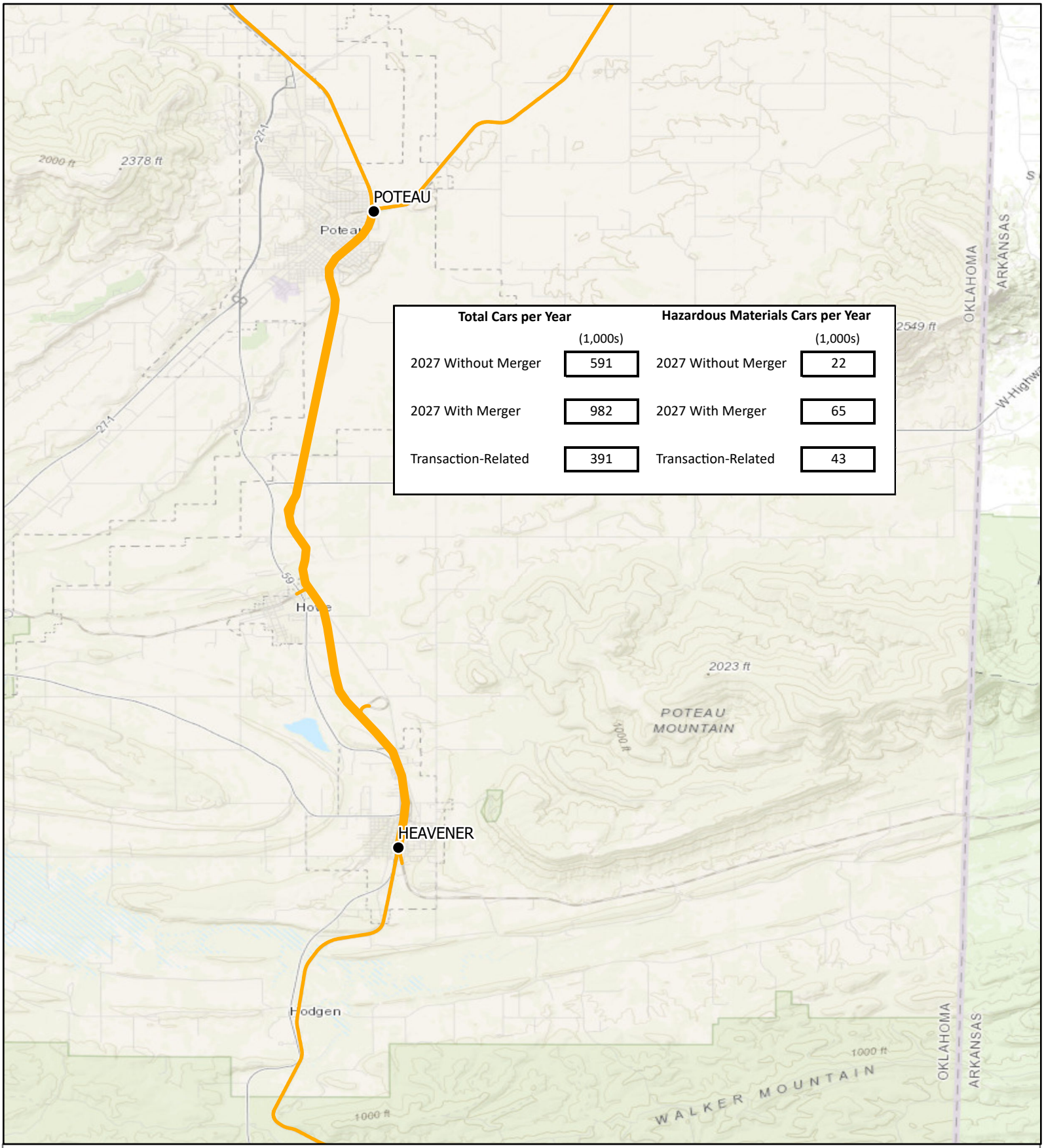

OEA Information Request 1 - F
Hazardous Materials
Heavener Subdivision - Segment K-HEAV-03
Poteau, OK to Heavener, OK

N
REV 5.0

CP

Kansas City Southern Lines

Station
KCS Track

0 1 2 Miles

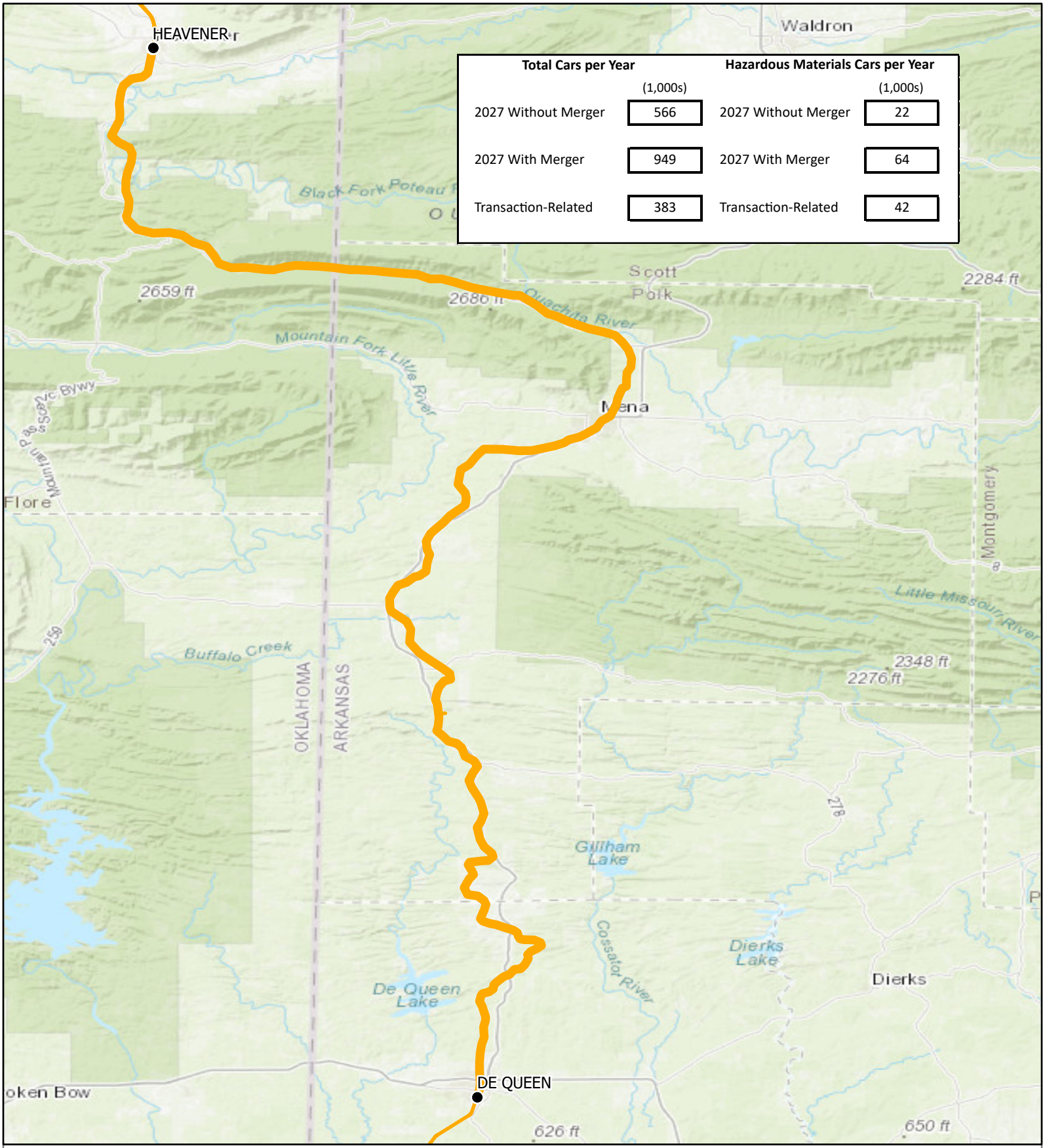

OEA Information Request 1 - F
Hazardous Materials
Shreveport Subdivision - Segment K-SHRE-01
Heavener, OK to De Queen, AR

N
REV 5.0

Station
KCS Track

0 3 6 Miles

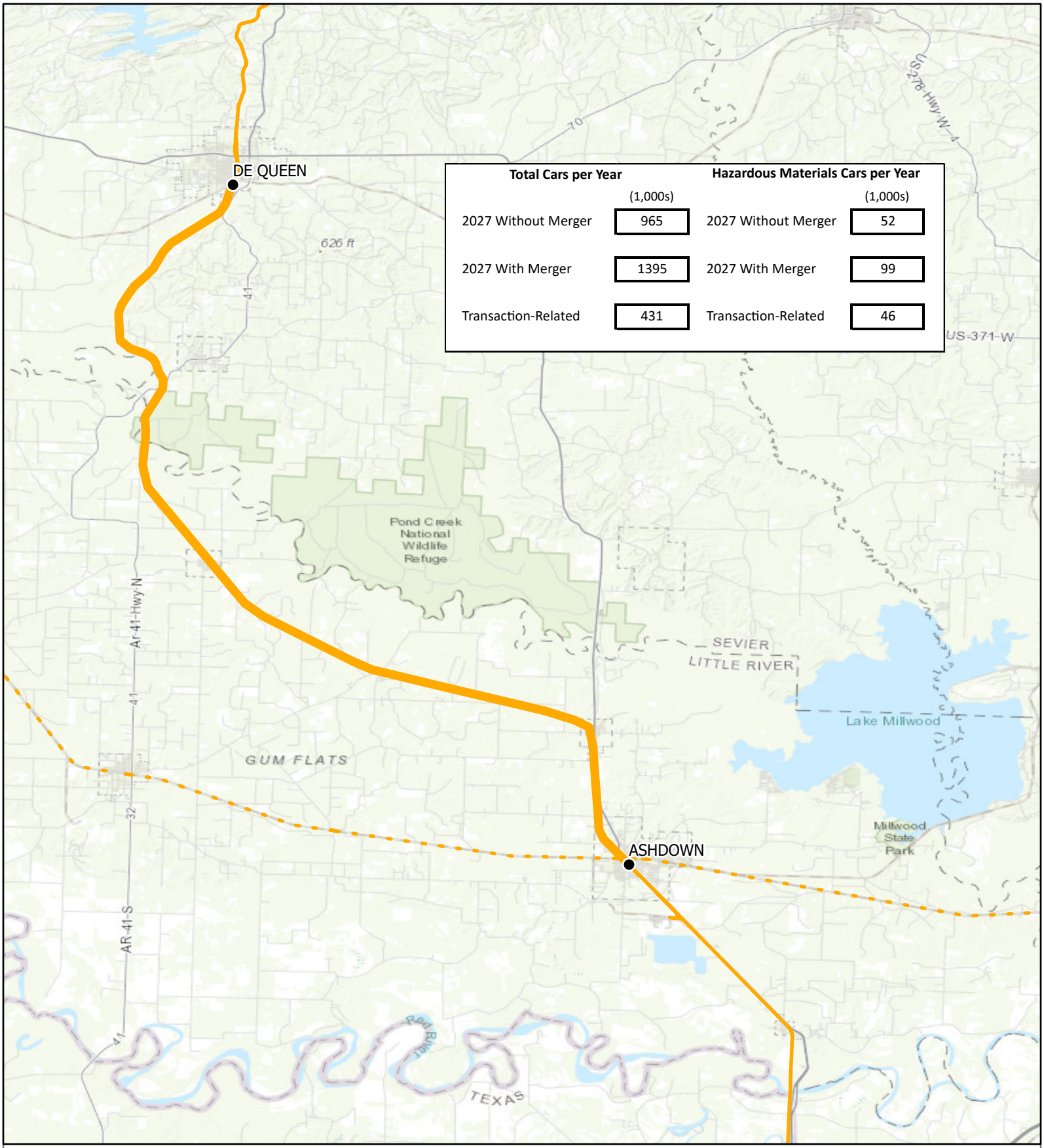

Total Cars per Year	(1,000s)	Hazardous Materials Cars per Year	(1,000s)
2027 Without Merger	965	2027 Without Merger	52
2027 With Merger	1395	2027 With Merger	99
Transaction-Related	431	Transaction-Related	46

OEA Information Request 1 - F
Hazardous Materials
Shreveport Subdivision - Segment K-SHRE-02
De Queen, AR to Ashdown, AR

N

REV 5.0

- Station
- KCS Track
- KCS Trackage Rights

0 2 4 Miles

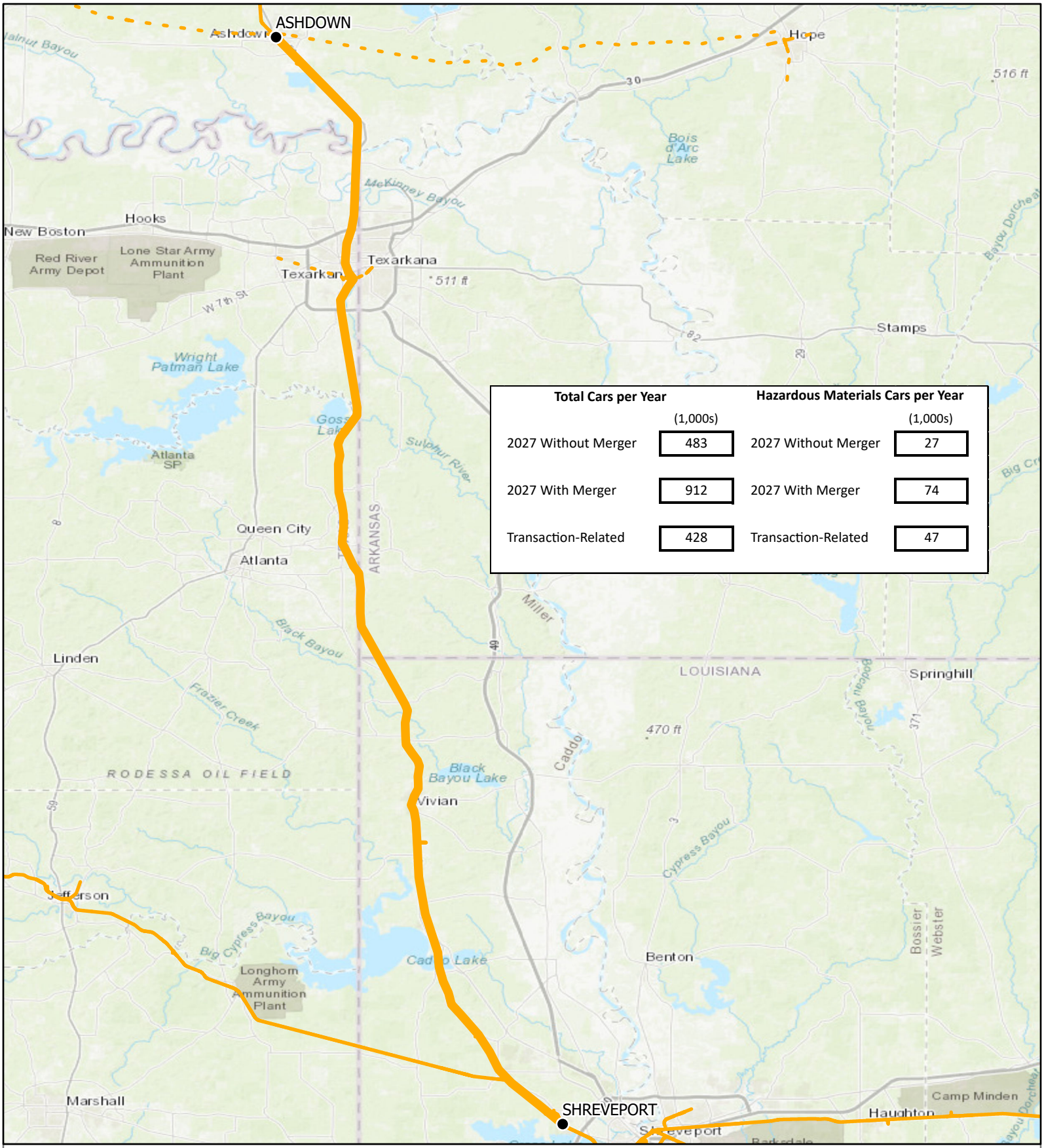

OEA Information Request 1 - F
Hazardous Materials
Shreveport Subdivision - Segment K-SHRE-03
Ashdown, AR to Shreveport, LA

N
REV 5.0

- Station
- KCS Track
- KCS Trackage Rights

0 4 8 Miles

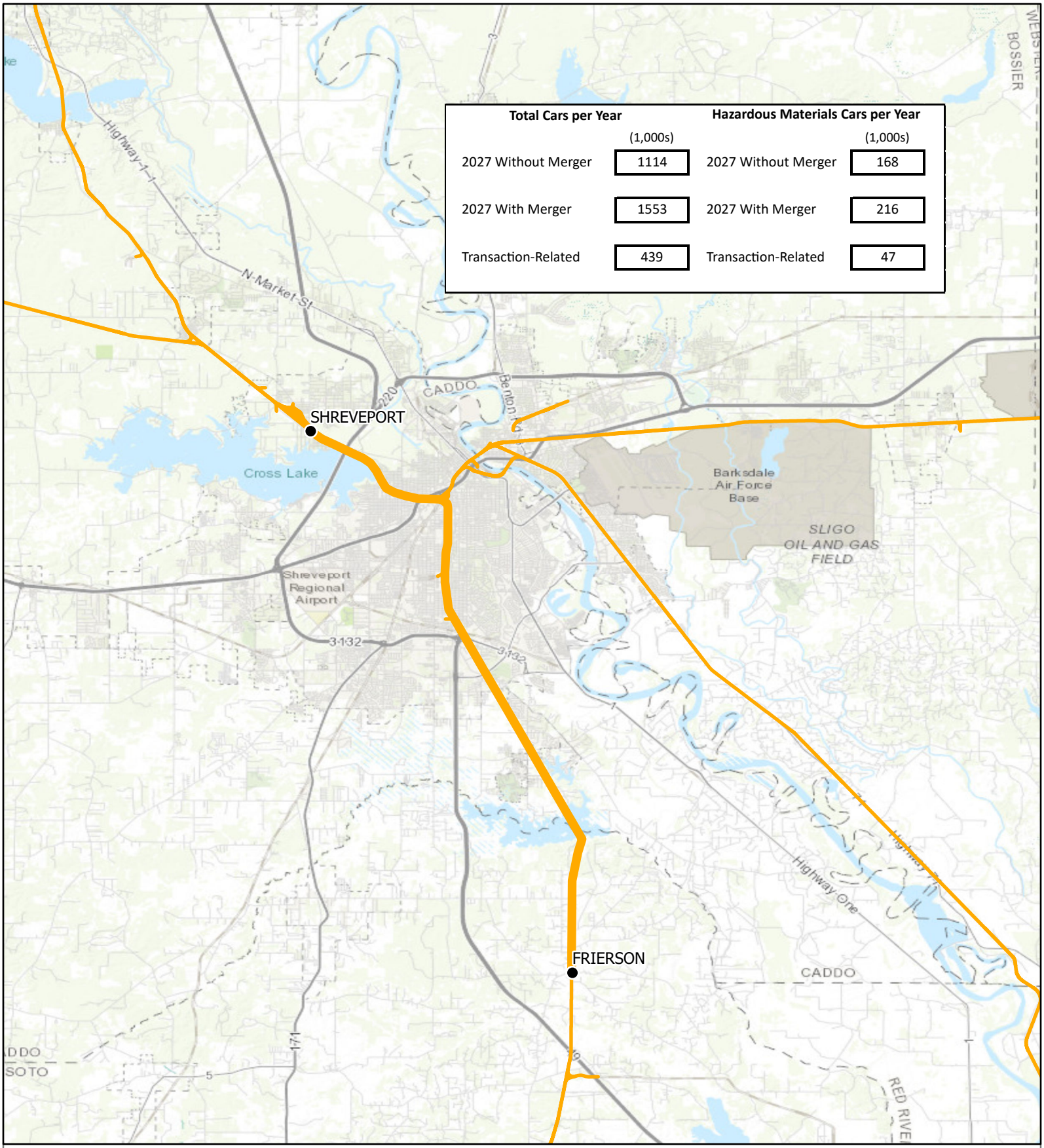

OEA Information Request 1 - F
Hazardous Materials
Shreveport Terminal Subdivision - Segment K-SHRE-04
Shreveport, LA to Frierson, LA

N
REV 4.0

Station
KCS Track

0 2 4 Miles

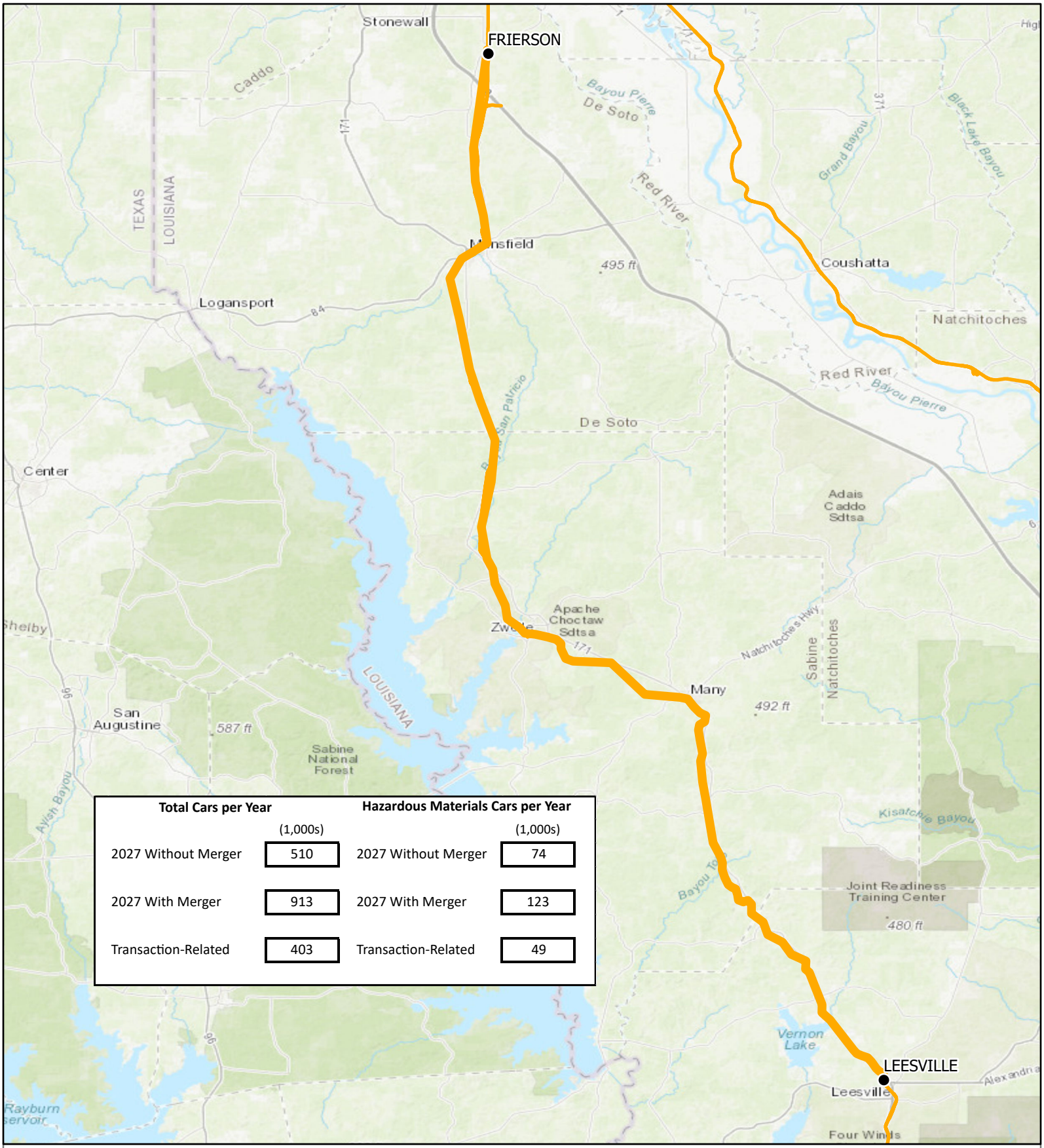

Total Cars per Year	(1,000s)	Hazardous Materials Cars per Year	(1,000s)
2027 Without Merger	510	2027 Without Merger	74
2027 With Merger	913	2027 With Merger	123
Transaction-Related	403	Transaction-Related	49

OEA Information Request 1 - F
Hazardous Materials
Beaumont Subdivision - Segment K-BEAU-01
Frierson, LA to Leesville, LA

N
REV 5.0

CP

Kansas City Southern Lines

- Station
- KCS Track

0 4 8 Miles

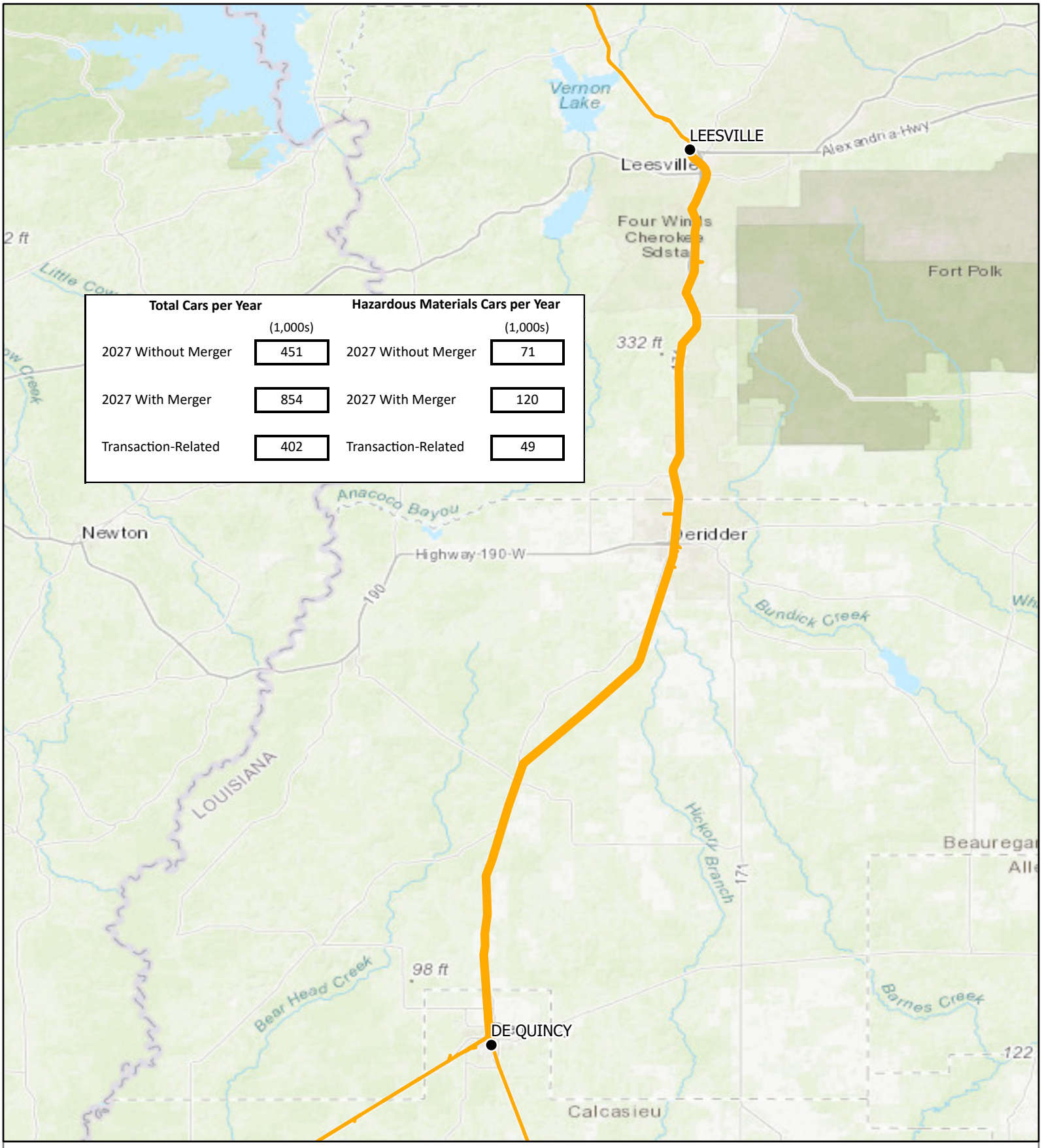

OEA Information Request 1 - F
Hazardous Materials
Beaumont Subdivision - Segment K-BEAU-02
Leesville, LA to De Quincy, LA

N
REV 5.0

CP

Kansas City Southern Lines

- Station
- KCS Track

0 3 6 Miles

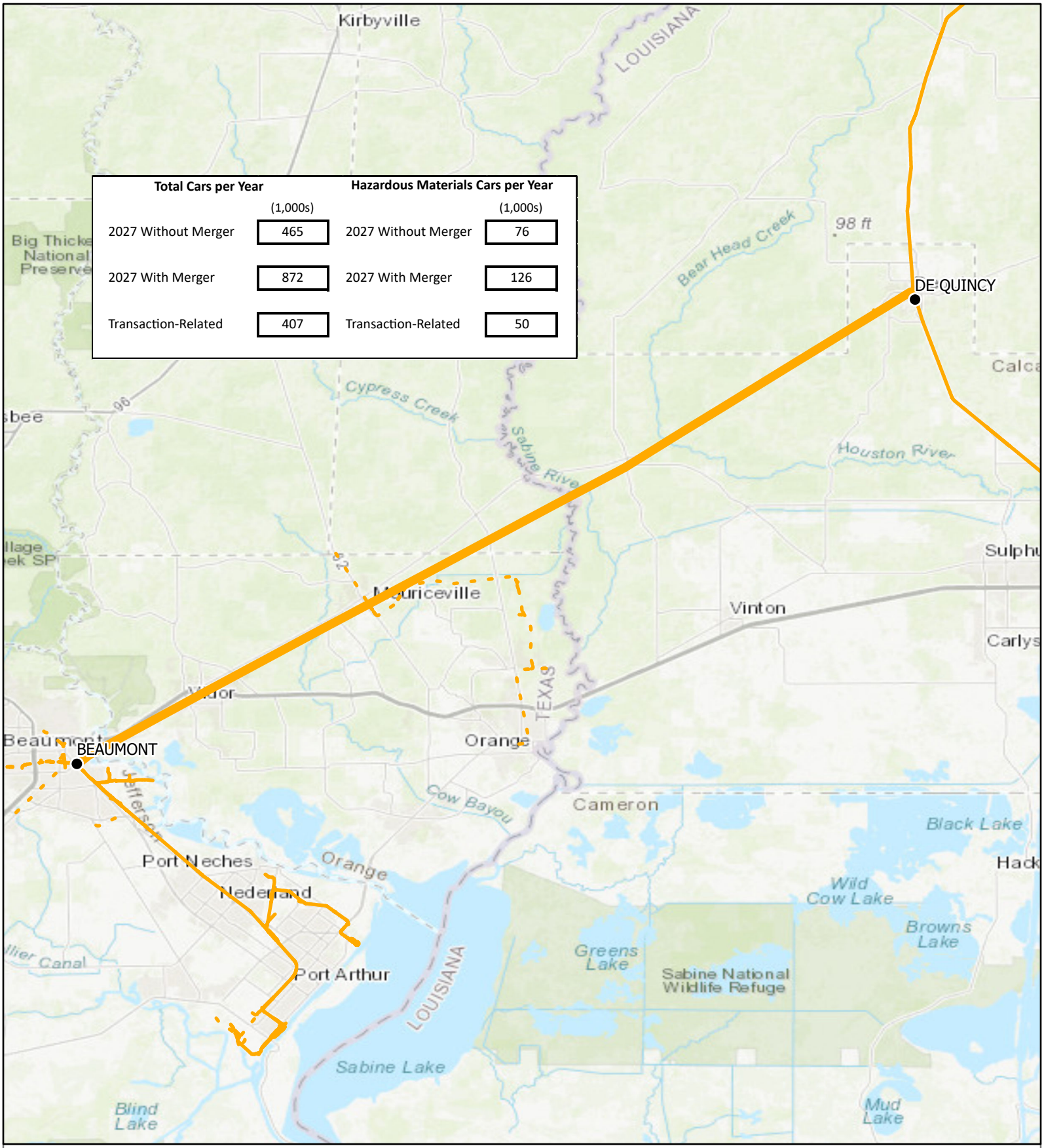

OEA Information Request 1 - F
Hazardous Materials
Beaumont Subdivision - Segment K-BEAU-03
De Quincy, LA to Beaumont, TX

N
REV 5.0

- Station
- KCS Track
- KCS Trackage Rights

0 3 6 Miles

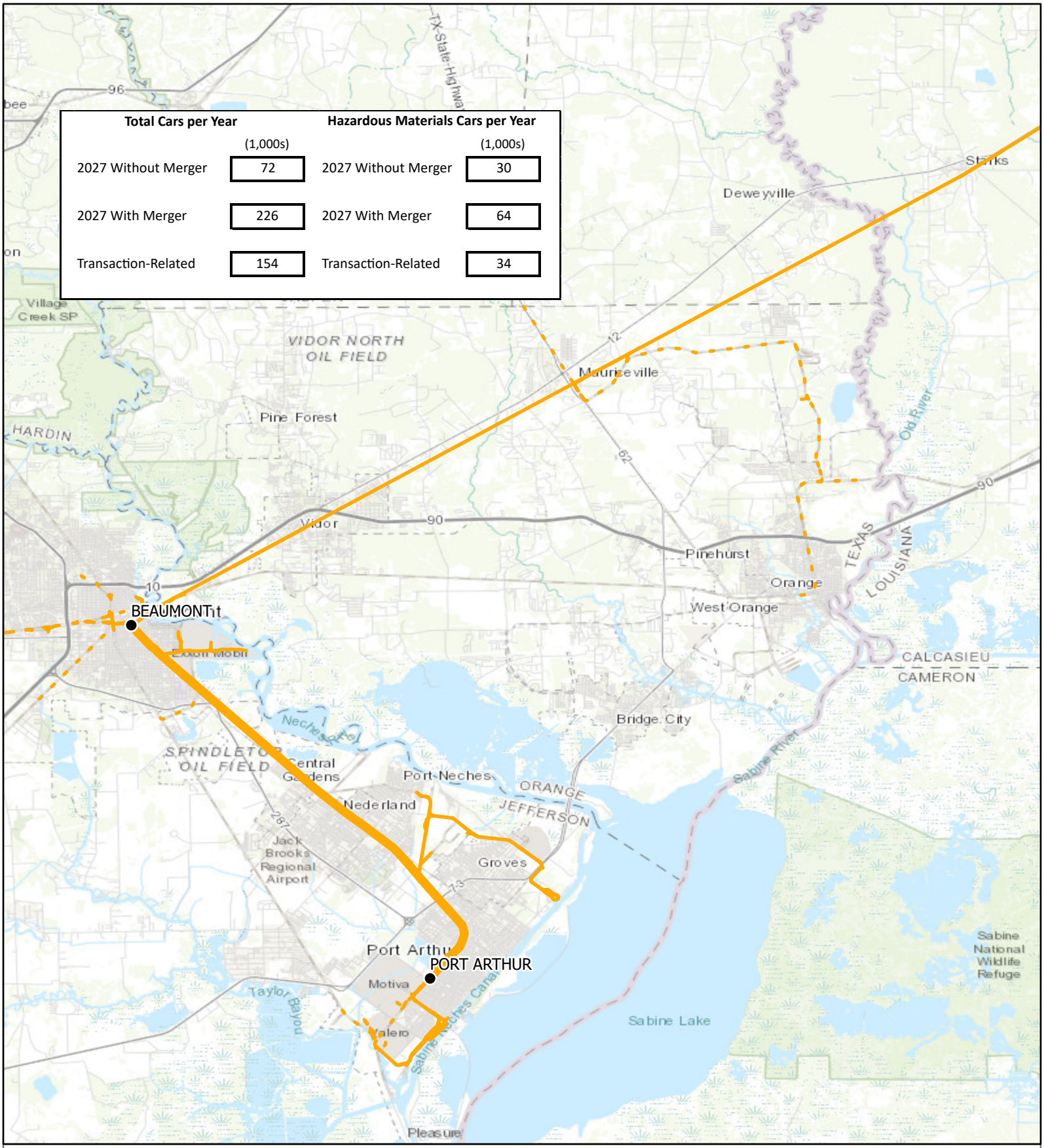

OEA Information Request 1 - F
Hazardous Materials
Beaumont Subdivision - Segment K-BEAU-04
Beaumont, TX to Port Arthur, TX

N
REV 5.0

- Station
- KCS Track
- KCS Trackage Rights

0 2 4 Miles

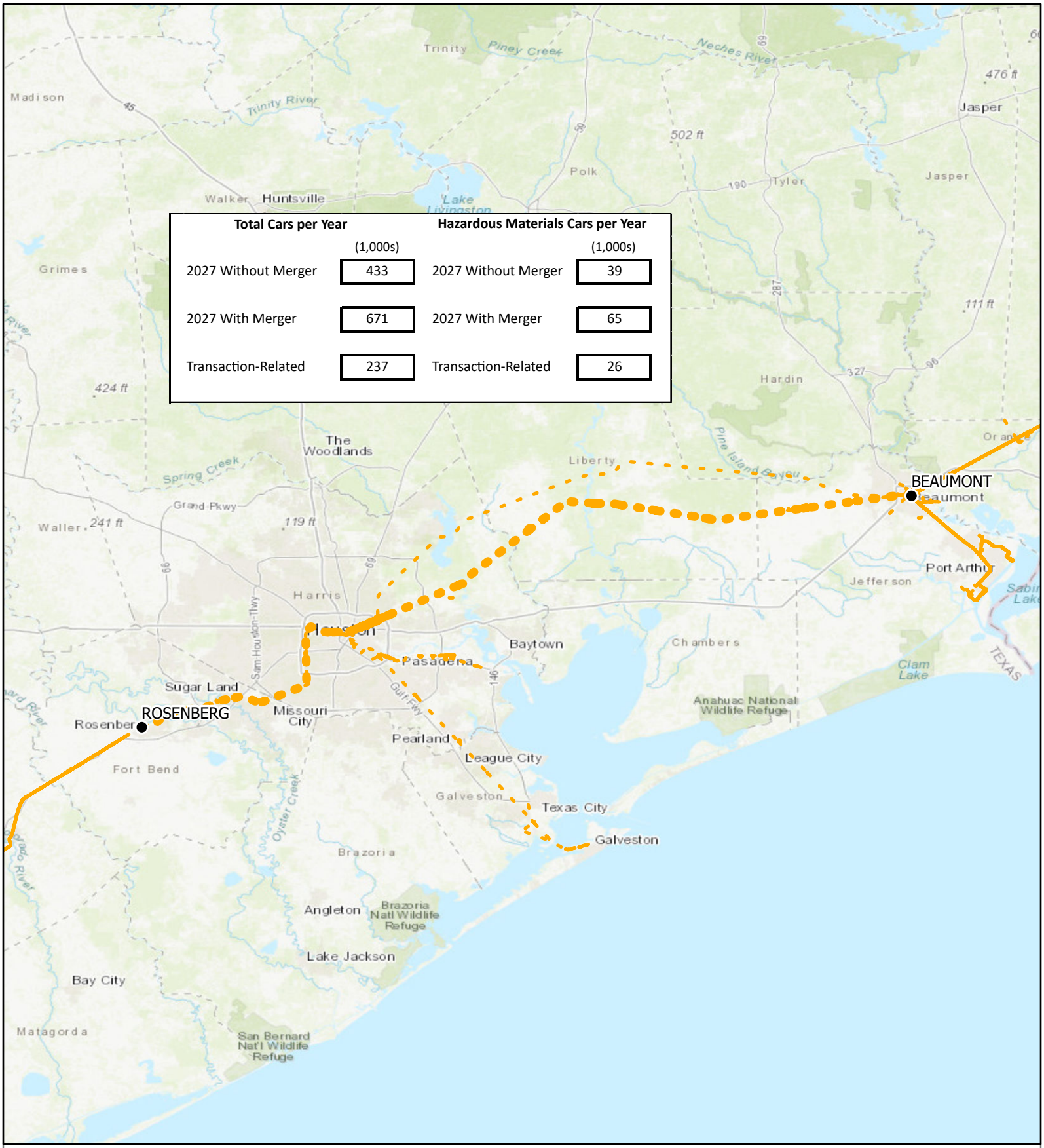

OEA Information Request 1 - F
Hazardous Materials
UP Beaumont to Rosenberg Subdivision - Segment U-BEAU-01
Beaumont, TX to Rosenberg, TX

N
REV 5.0

CP

Kansas City Southern Lines

- Station
- KCS Track
- KCS Trackage Rights

0 8 16 Miles

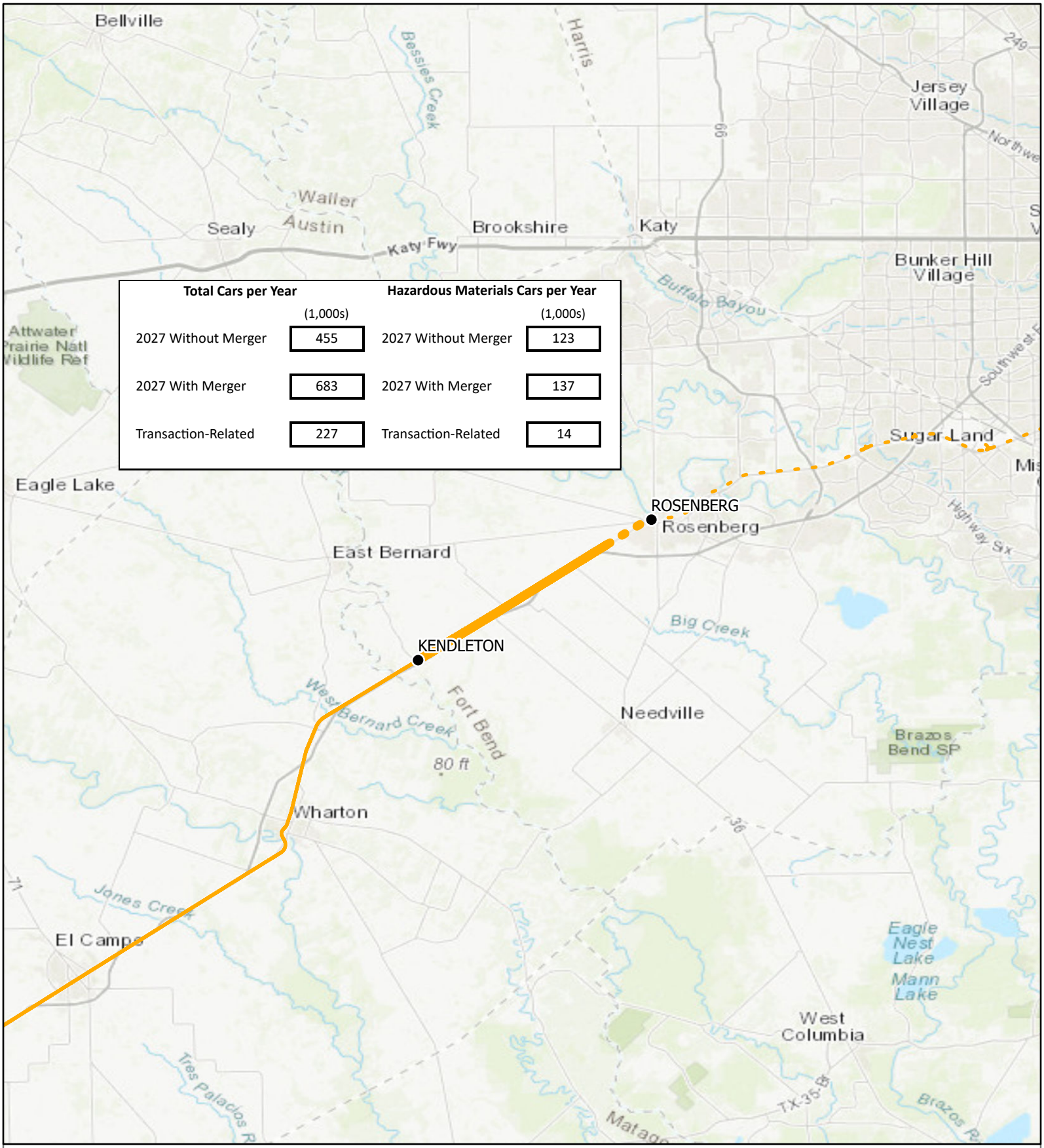

Total Cars per Year	(1,000s)	Hazardous Materials Cars per Year	(1,000s)
2027 Without Merger	455	2027 Without Merger	123
2027 With Merger	683	2027 With Merger	137
Transaction-Related	227	Transaction-Related	14

OEA Information Request 1 - F
Hazardous Materials
Rosenberg Subdivision - Segment K-ROSE-01
Rosenberg, TX to Kendleton, TX

N
REV 5.0

- Station
- KCS Track
- KCS Trackage Rights

0 3 6 Miles

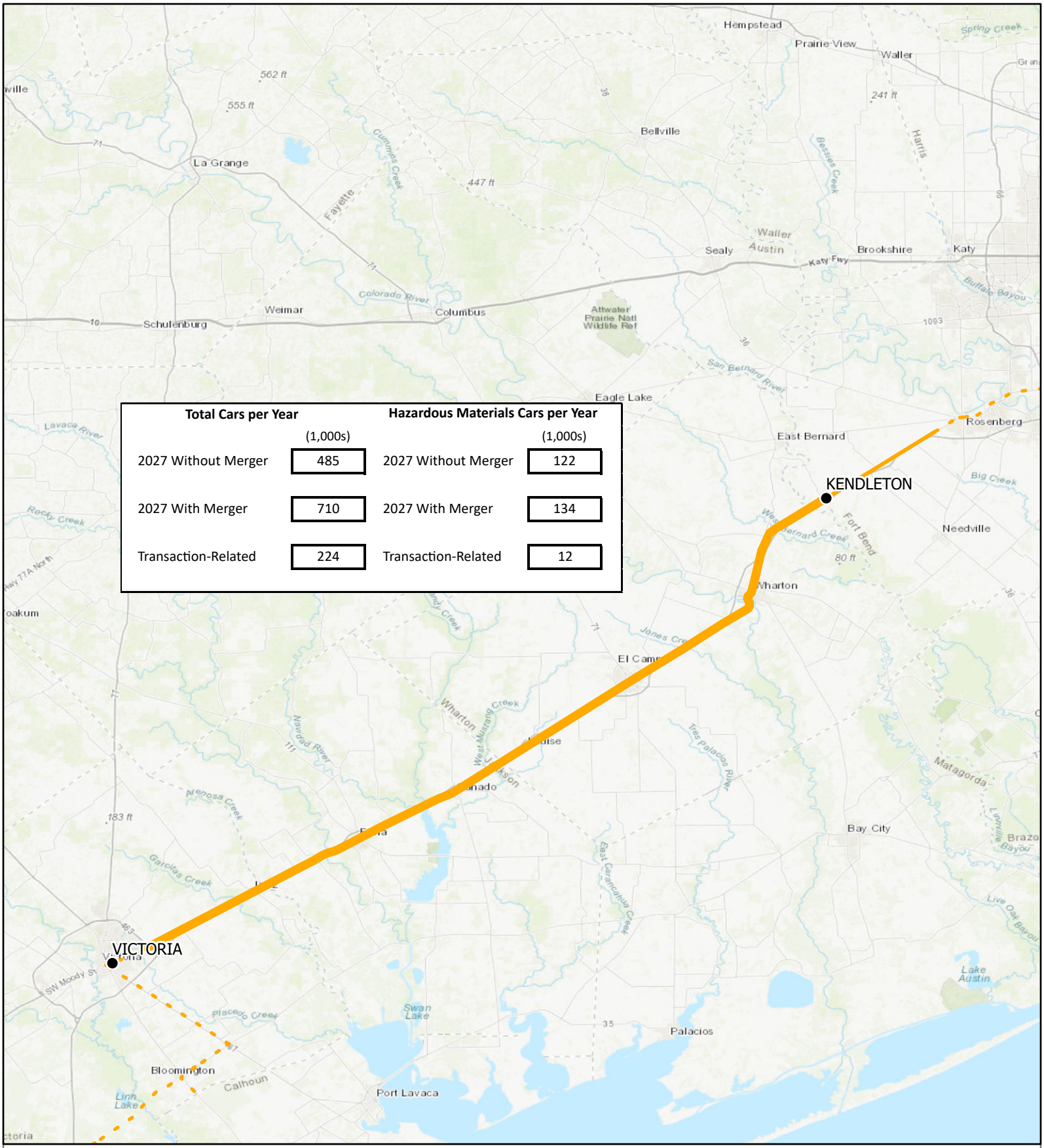

OEA Information Request 1 - F
Hazardous Materials
Rosenberg Subdivision - Segment K-ROSE-02
Kendleton, TX to Victoria, TX

N
REV 5.0

- Station
- KCS Track
- KCS Trackage Rights

0 5 10 Miles

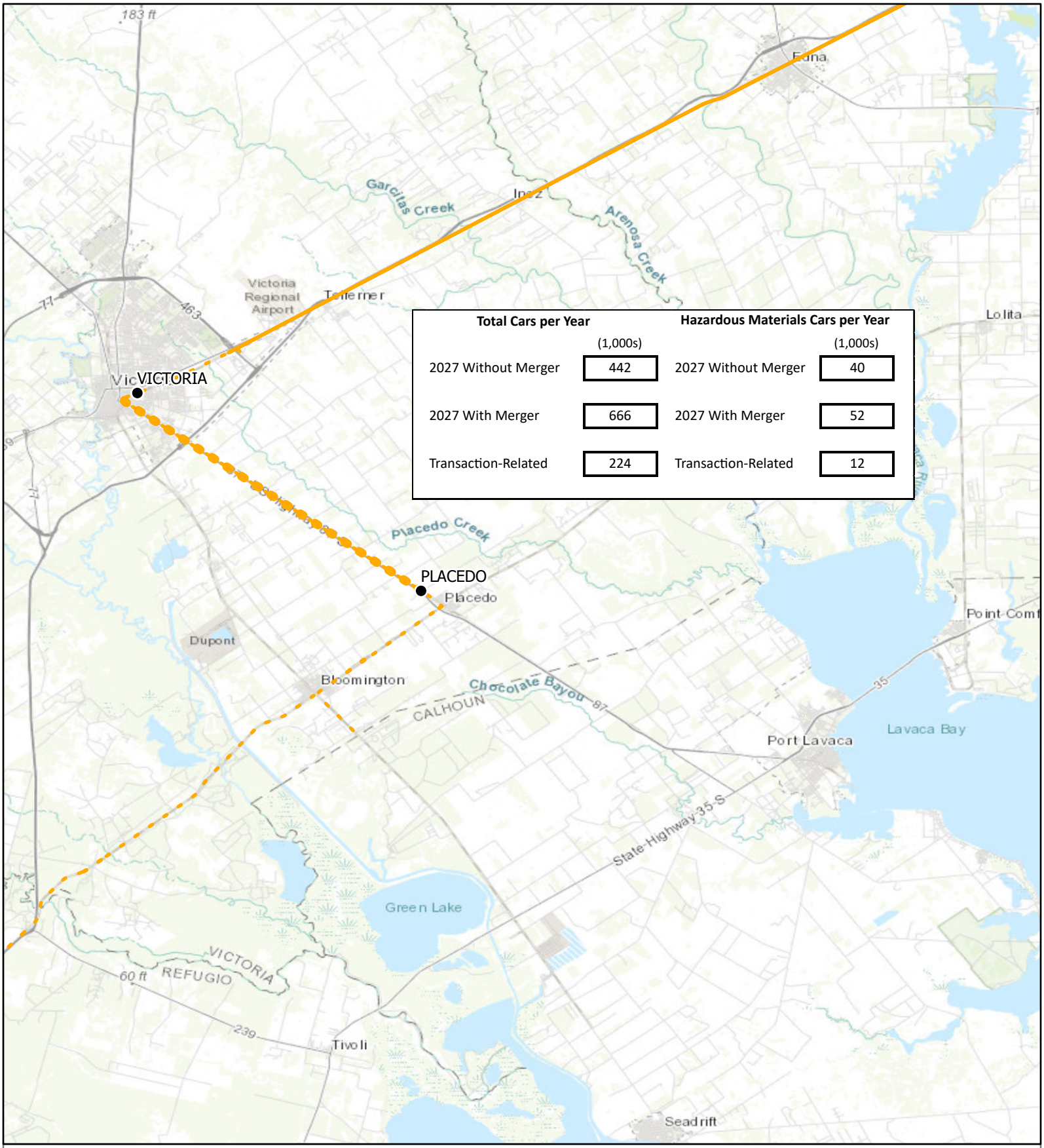

OEA Information Request 1 - F
Hazardous Materials
Victoria To Robstown Subdivision - Segment U-VICT-01
Victoria, TX to Placedo, TX (UP)

N
REV 5.0

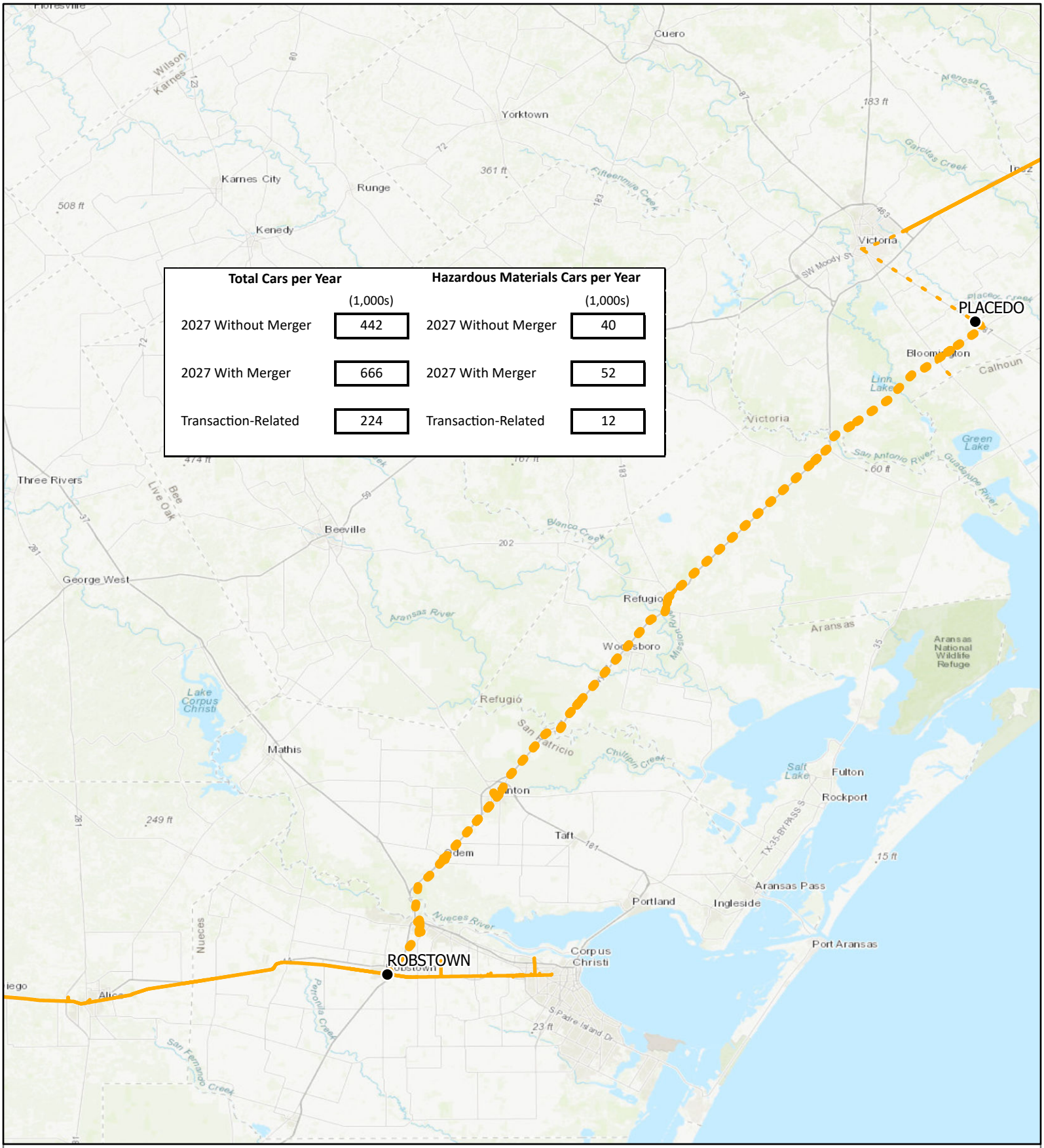

OEA Information Request 1 - F
Hazardous Materials
Victoria To Robstown Subdivision - Segment U-VICT-02
Placedo, TX (UP) to Robstown, TX

N
REV 5.0

Station
KCS Track
KCS Trackage Rights

0 5 10 Miles

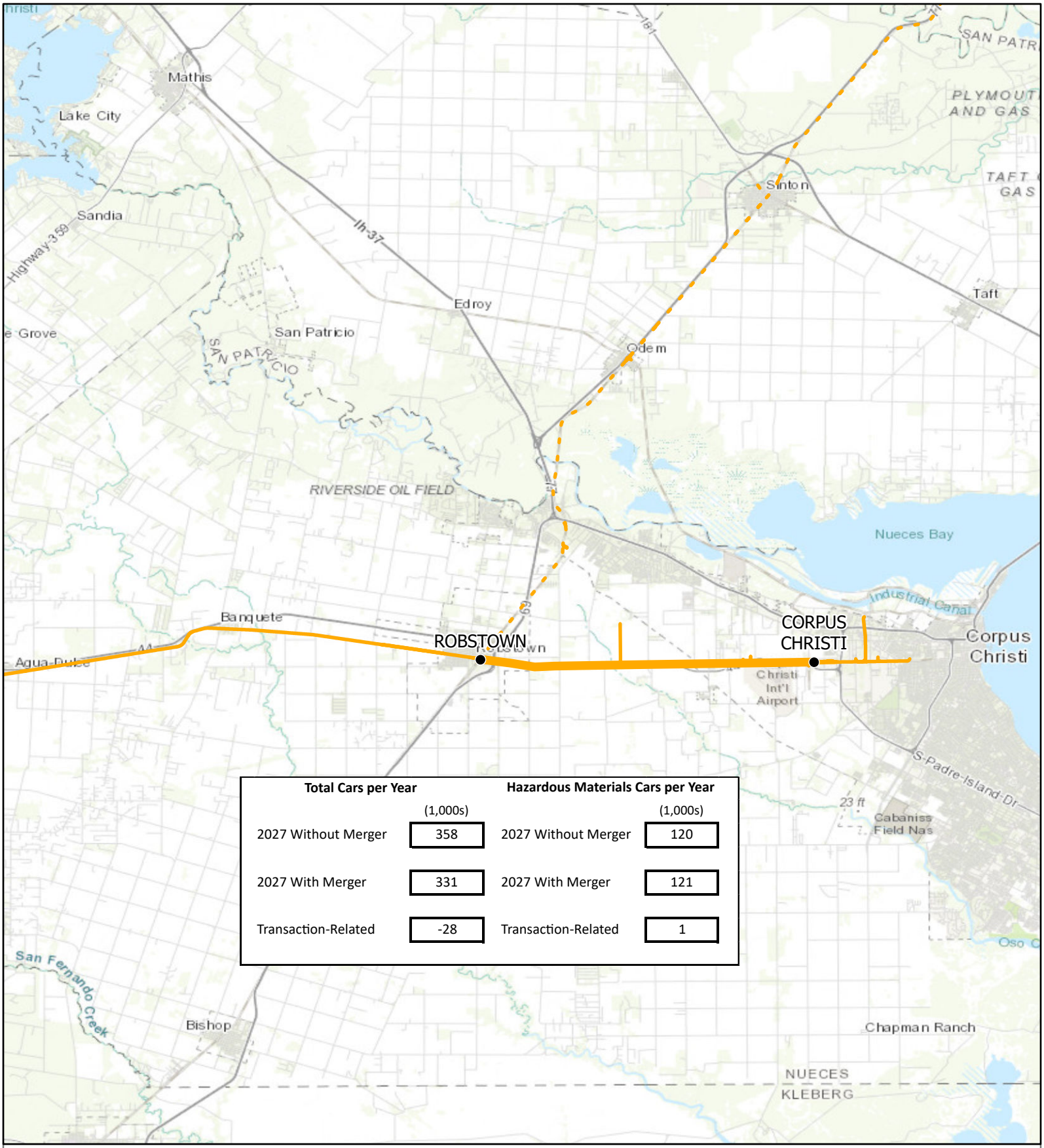

Total Cars per Year	(1,000s)	Hazardous Materials Cars per Year	(1,000s)
2027 Without Merger	358	2027 Without Merger	120
2027 With Merger	331	2027 With Merger	121
Transaction-Related	-28	Transaction-Related	1

OEA Information Request 1 - F
Hazardous Materials
KCS Laredo Subdivision - Segment K-LARE-01
Robstown, TX to Corpus Christi, TX

N
REV 5.0

- Station
- KCS Track
- KCS Trackage Rights

0 2 4 Miles

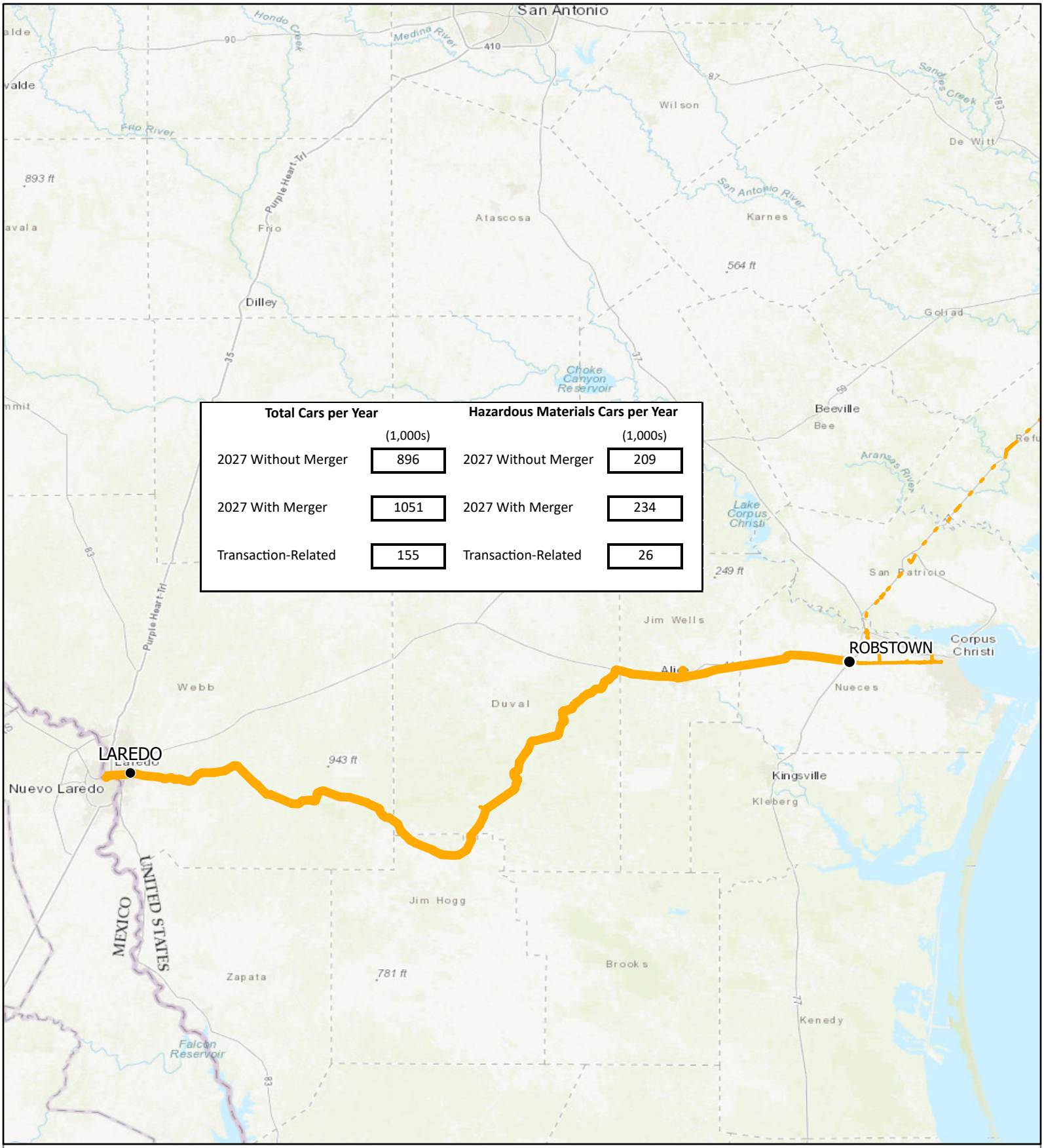

Total Cars per Year	(1,000s)	Hazardous Materials Cars per Year	(1,000s)
2027 Without Merger	896	2027 Without Merger	209
2027 With Merger	1051	2027 With Merger	234
Transaction-Related	155	Transaction-Related	26

OEA Information Request 1 - F
Hazardous Materials
KCS Laredo Subdivision - Segment K-LARE-02
Laredo, TX to Robstown, TX

N
REV 5.0

- Station
- KCS Track
- KCS Trackage Rights

0 9 18 Miles

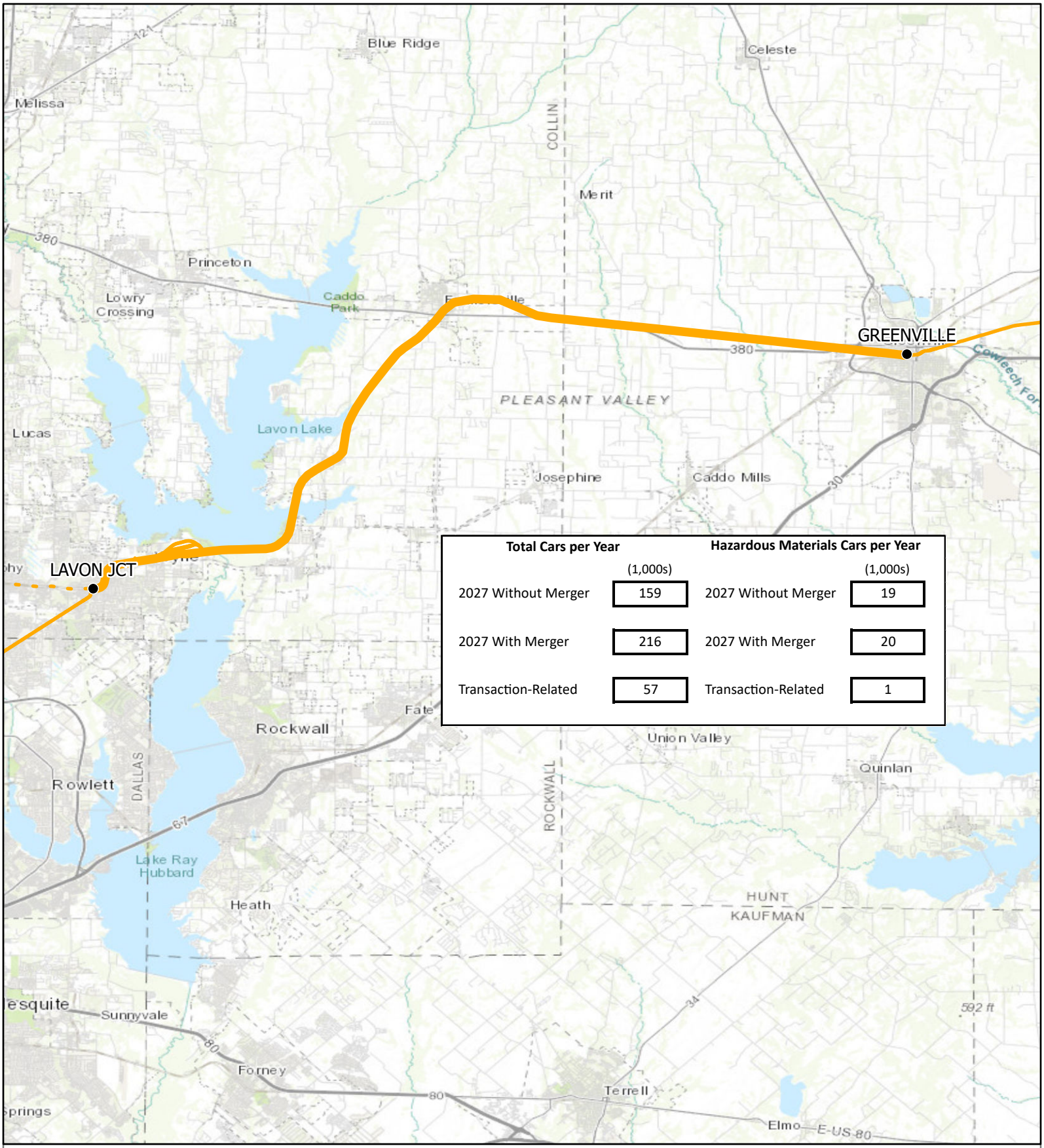

OEA Information Request 1 - F
Hazardous Materials
Greenville Subdivision - Segment K-GREE-01
Greenville, TX to Lavon Jct, TX

N
REV 5.0

- Station
- KCS Track
- KCS Trackage Rights

0 2 4 Miles

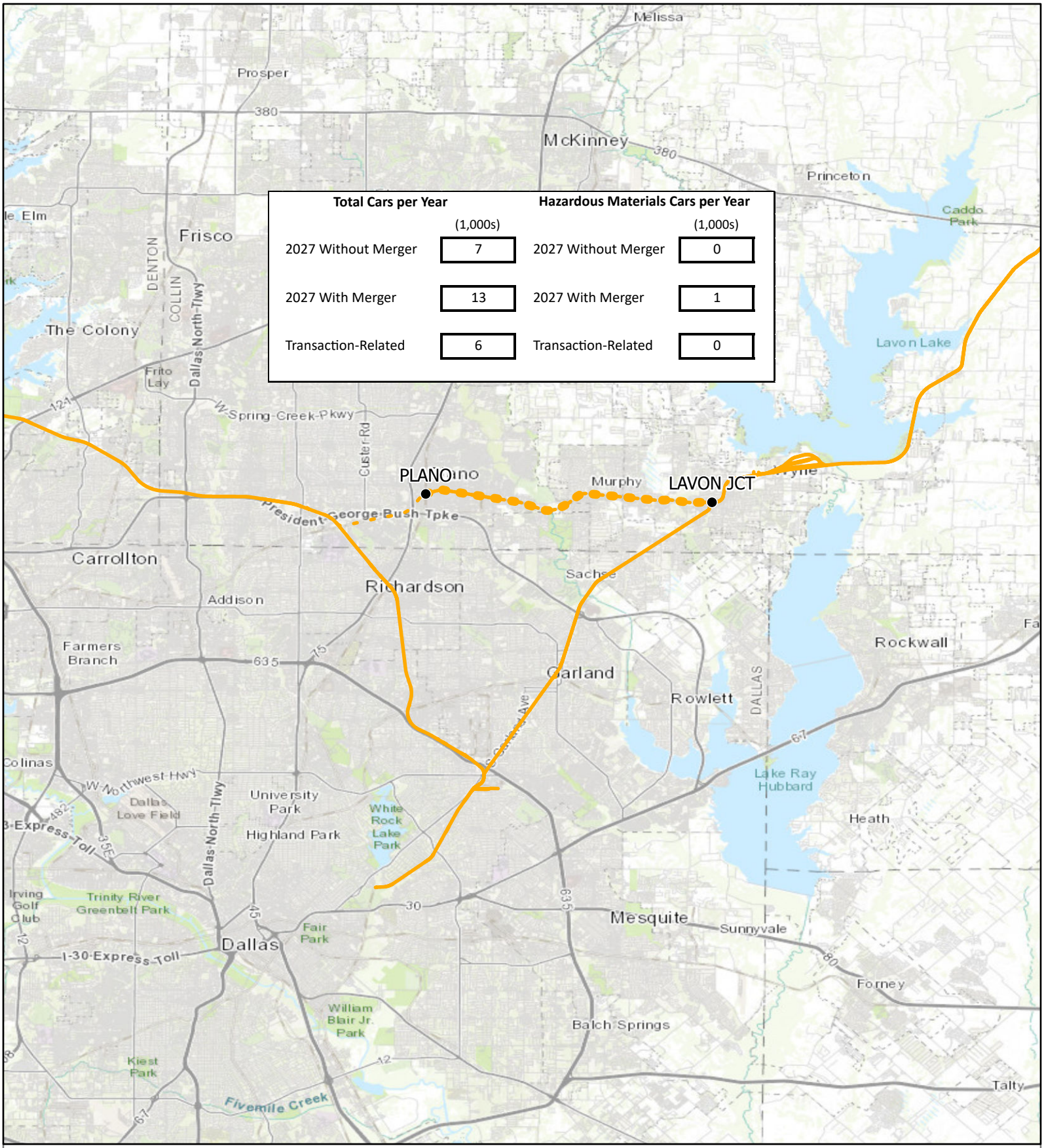

OEA Information Request 1 - F
Hazardous Materials
Alliance Subdivision - Segment K-ALLI-03
Lavon Jct, TX to Plano, TX

N
REV 5.0

- Station
- KCS Track
- KCS Trackage Rights

0 2 4 Miles

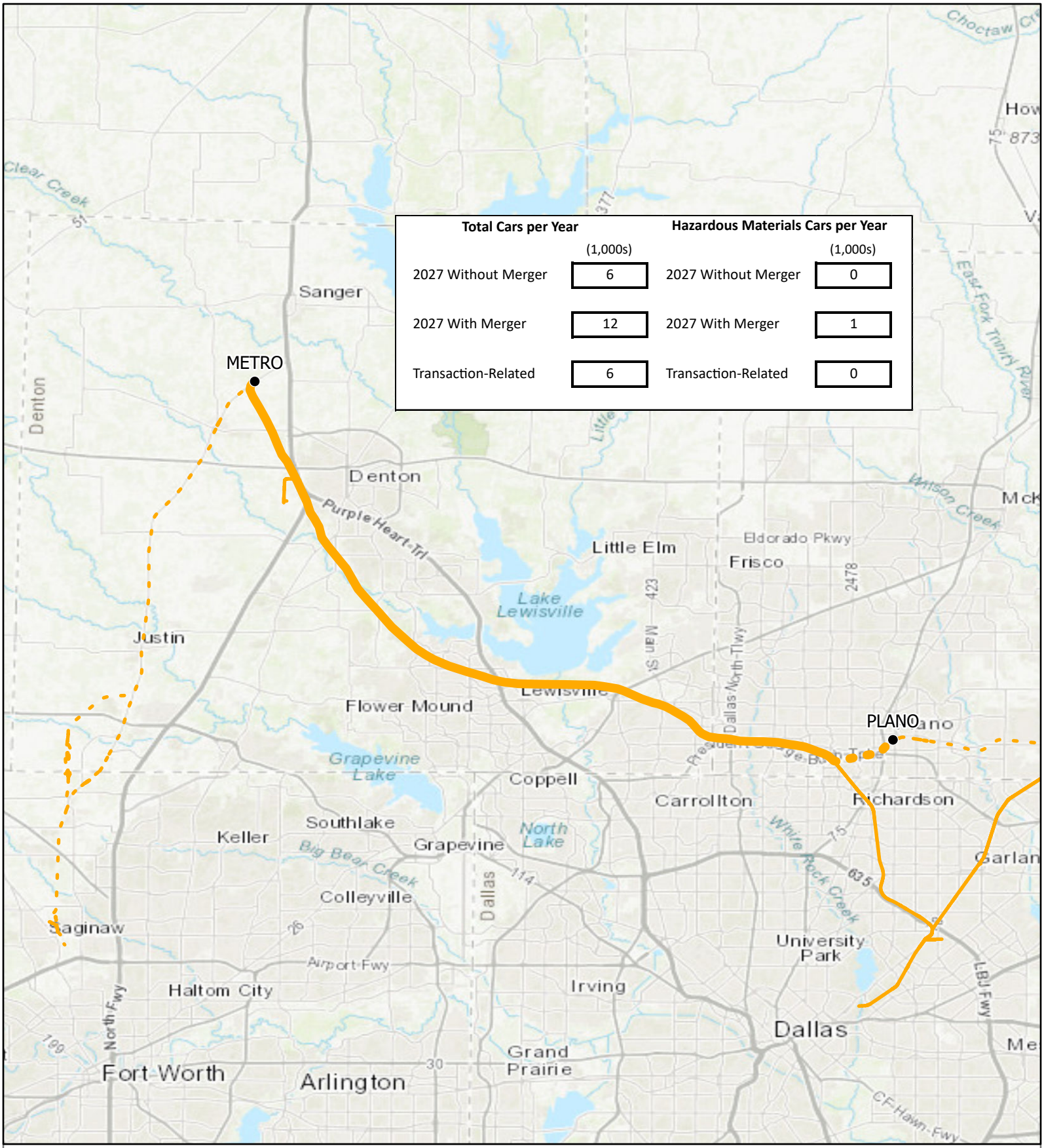

OEA Information Request 1 - F
Hazardous Materials
Alliance Subdivision - Segment K-ALLI-02
Plano, TX to Metro, TX

N
REV 5.0

- Station
- KCS Track
- KCS Trackage Rights

0 3 6 Miles

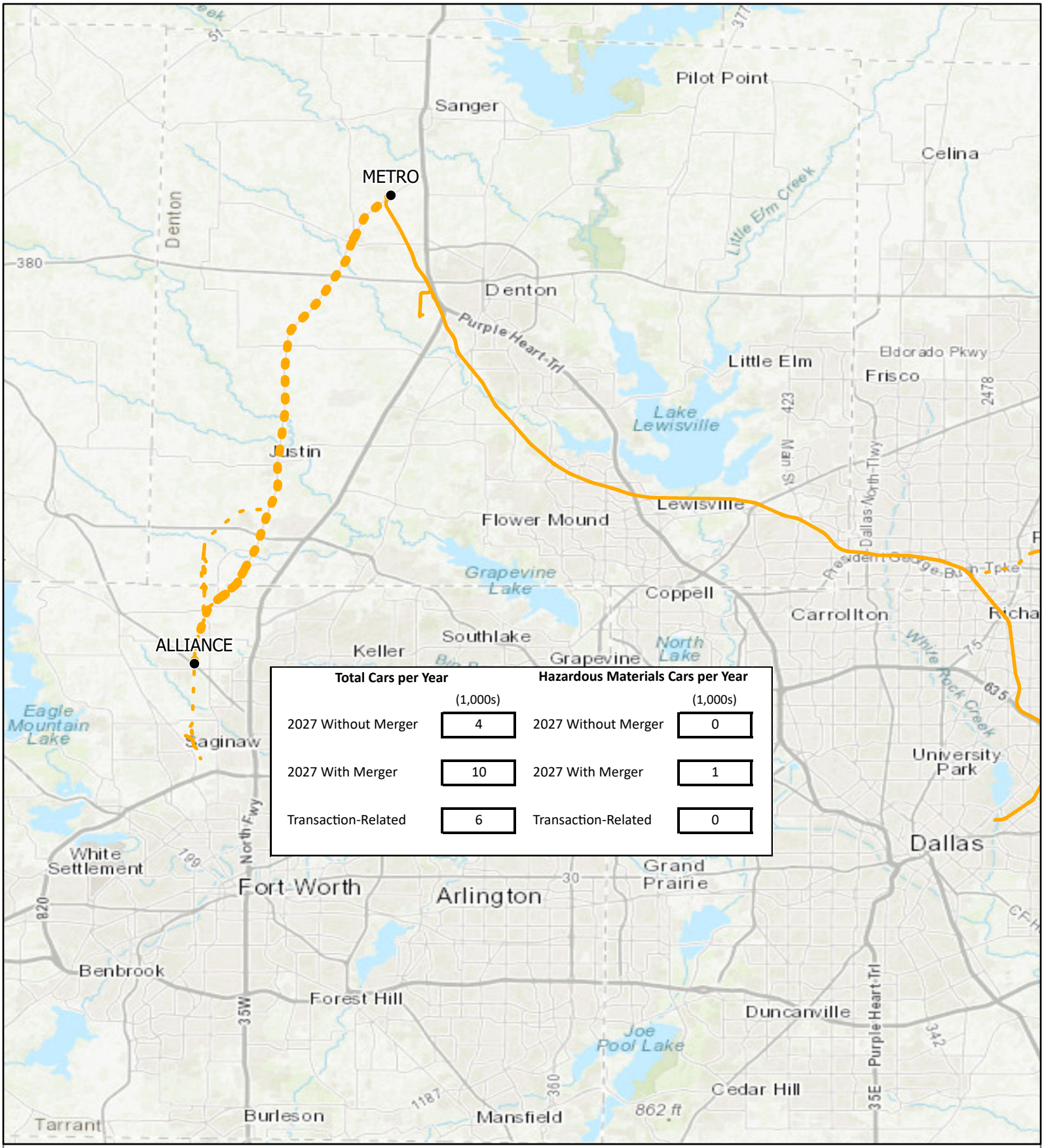

OEA Information Request 1 - F
Hazardous Materials
Alliance Subdivision - Segment K-ALLI-01
Metro, TX to Alliance, TX

N
REV 5.0

- Station
- KCS Track
- KCS Trackage Rights

0 3 6 Miles

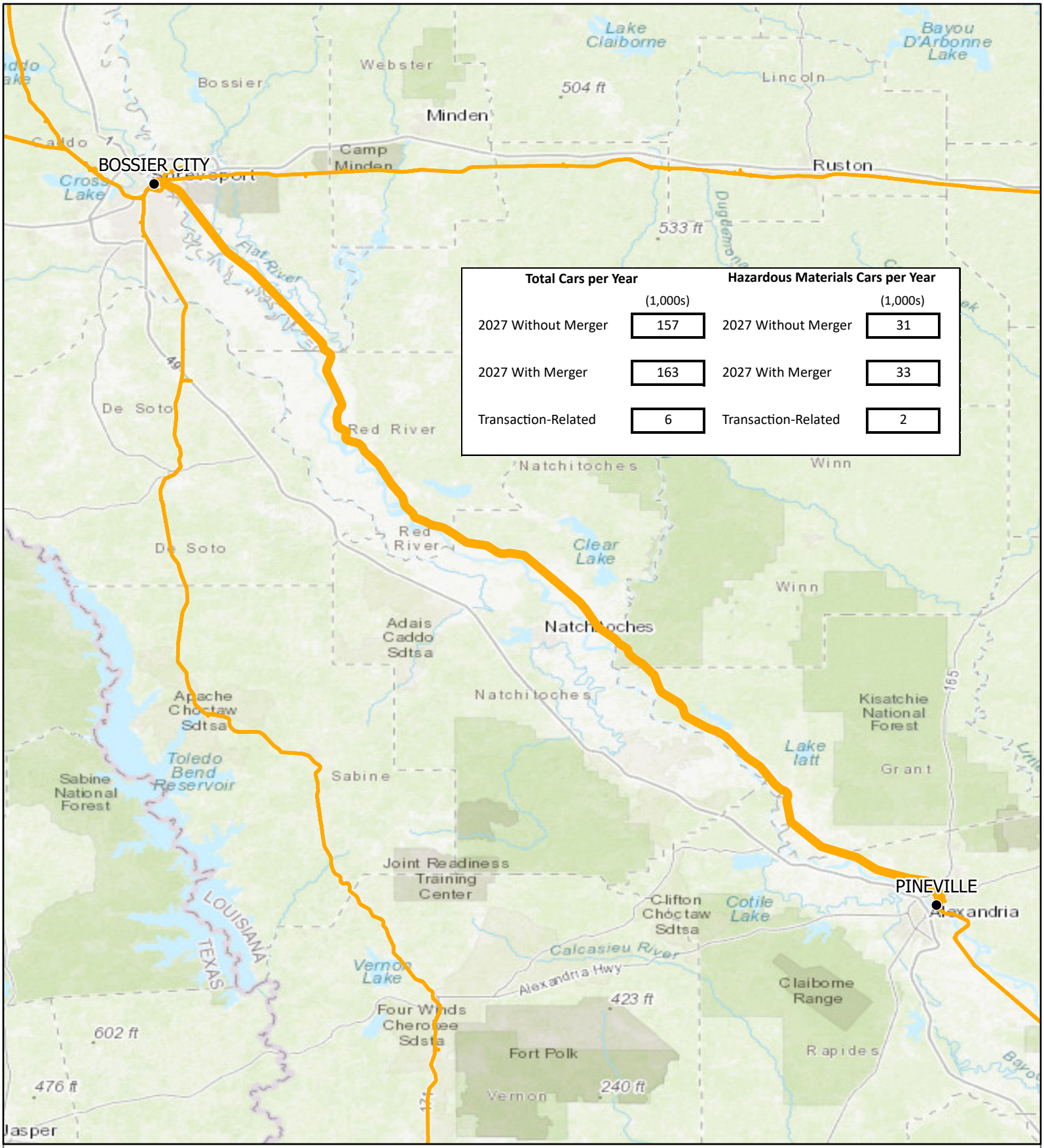

OEA Information Request 1 - F
Hazardous Materials
Alexandria Subdivision - Segment K-ALEX-01
Bossier City, LA to Pineville, LA

N
REV 5.0

CP

Kansas City Southern Lines

- Station
- KCS Track

0 6 12 Miles

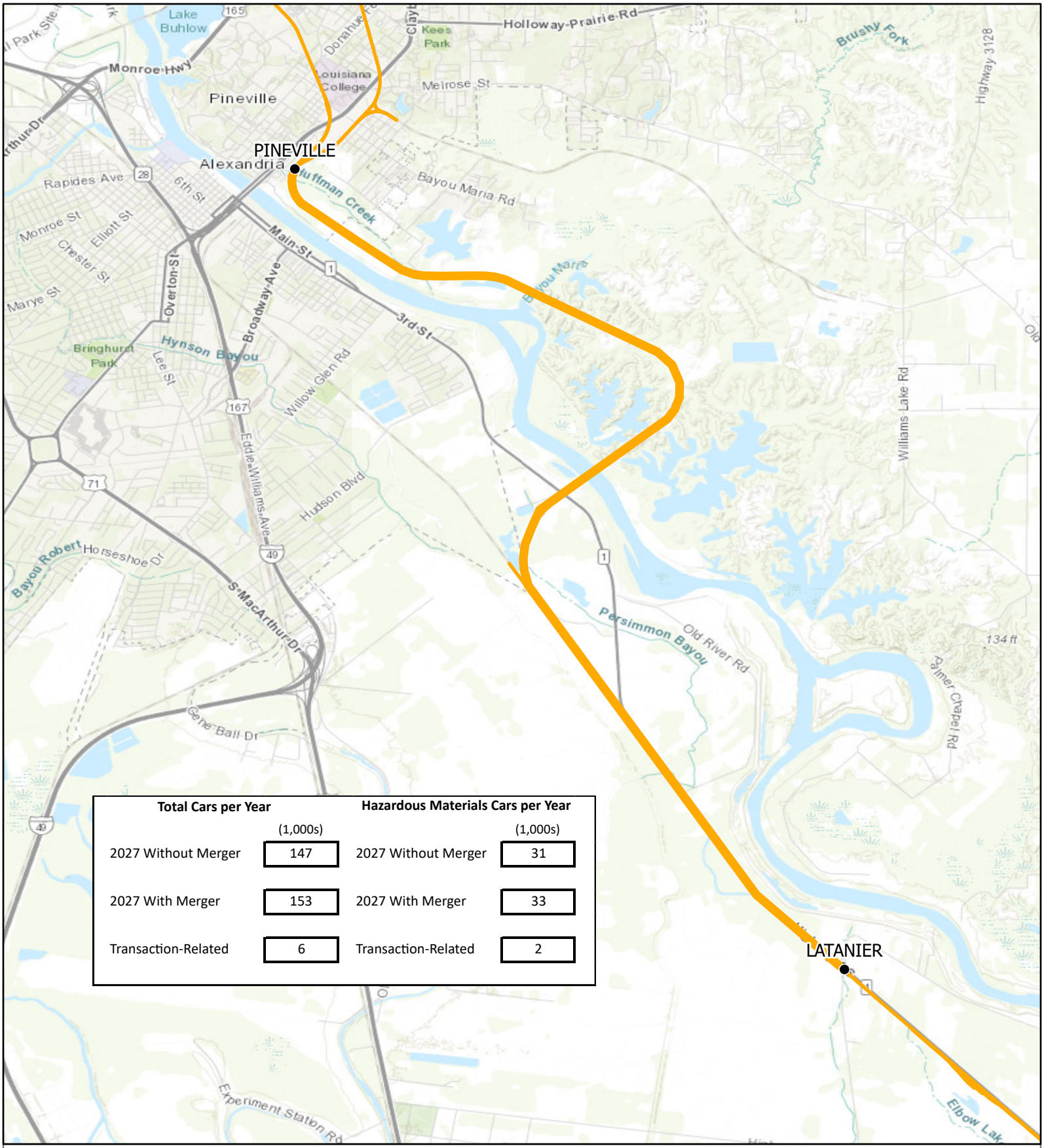

Total Cars per Year	(1,000s)	Hazardous Materials Cars per Year	(1,000s)
2027 Without Merger	147	2027 Without Merger	31
2027 With Merger	153	2027 With Merger	33
Transaction-Related	6	Transaction-Related	2

OEA Information Request 1 - F
Hazardous Materials
Alexandria Subdivision - Segment K-ALEX-02
Pineville, LA to Latanier, LA

N
REV 5.0

- Station
- KCS Track

0 0.5 1 Miles

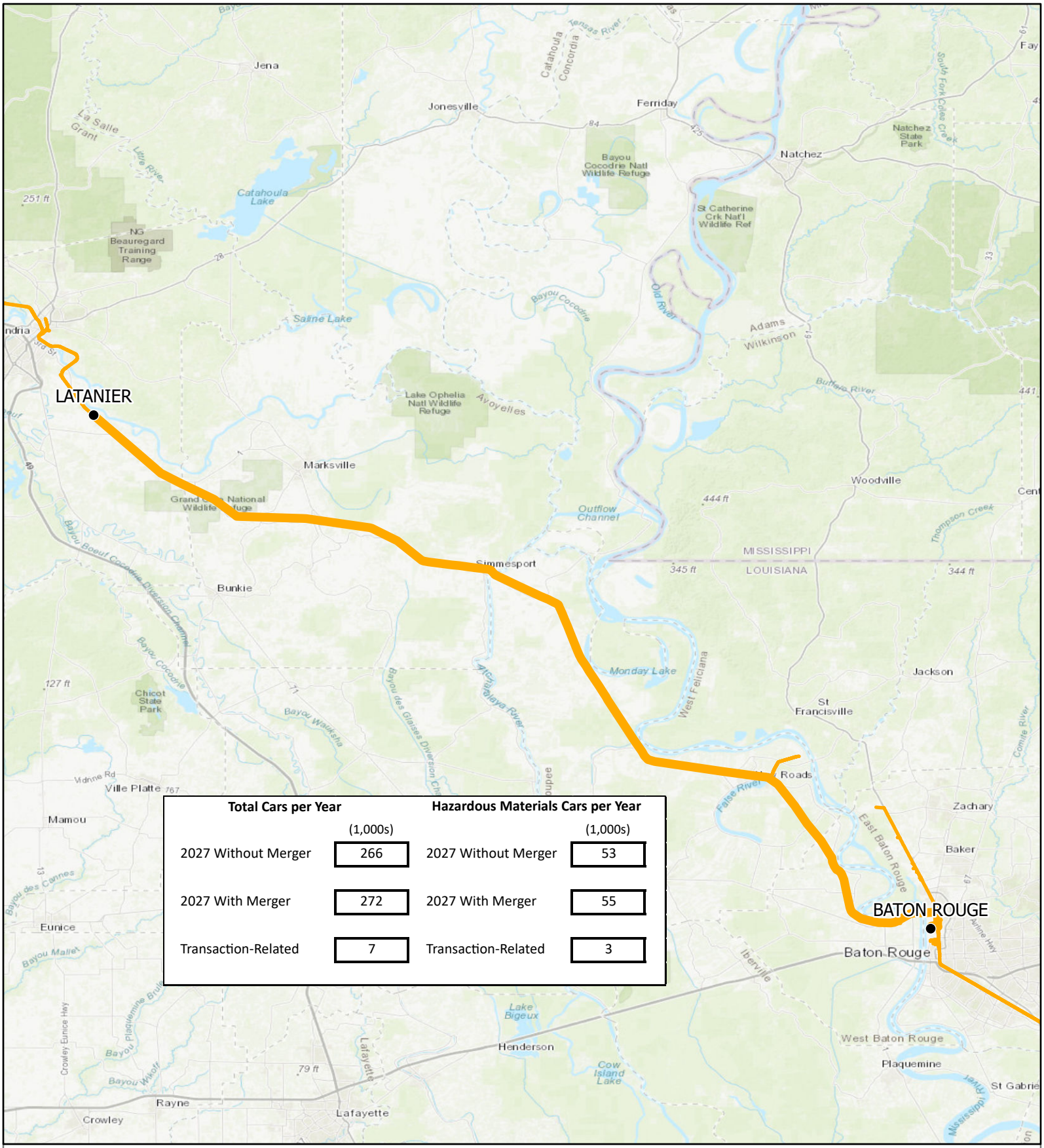

Total Cars per Year	(1,000s)	Hazardous Materials Cars per Year	(1,000s)
2027 Without Merger	266	2027 Without Merger	53
2027 With Merger	272	2027 With Merger	55
Transaction-Related	7	Transaction-Related	3

OEA Information Request 1 - F
Hazardous Materials
New Orleans Subdivision - Segment K-NEWO-01
Latanier, LA to Baton Rouge, LA

N
REV 5.0

CP

Kansas City Southern Lines

- Station
- KCS Track

0 5 10 Miles

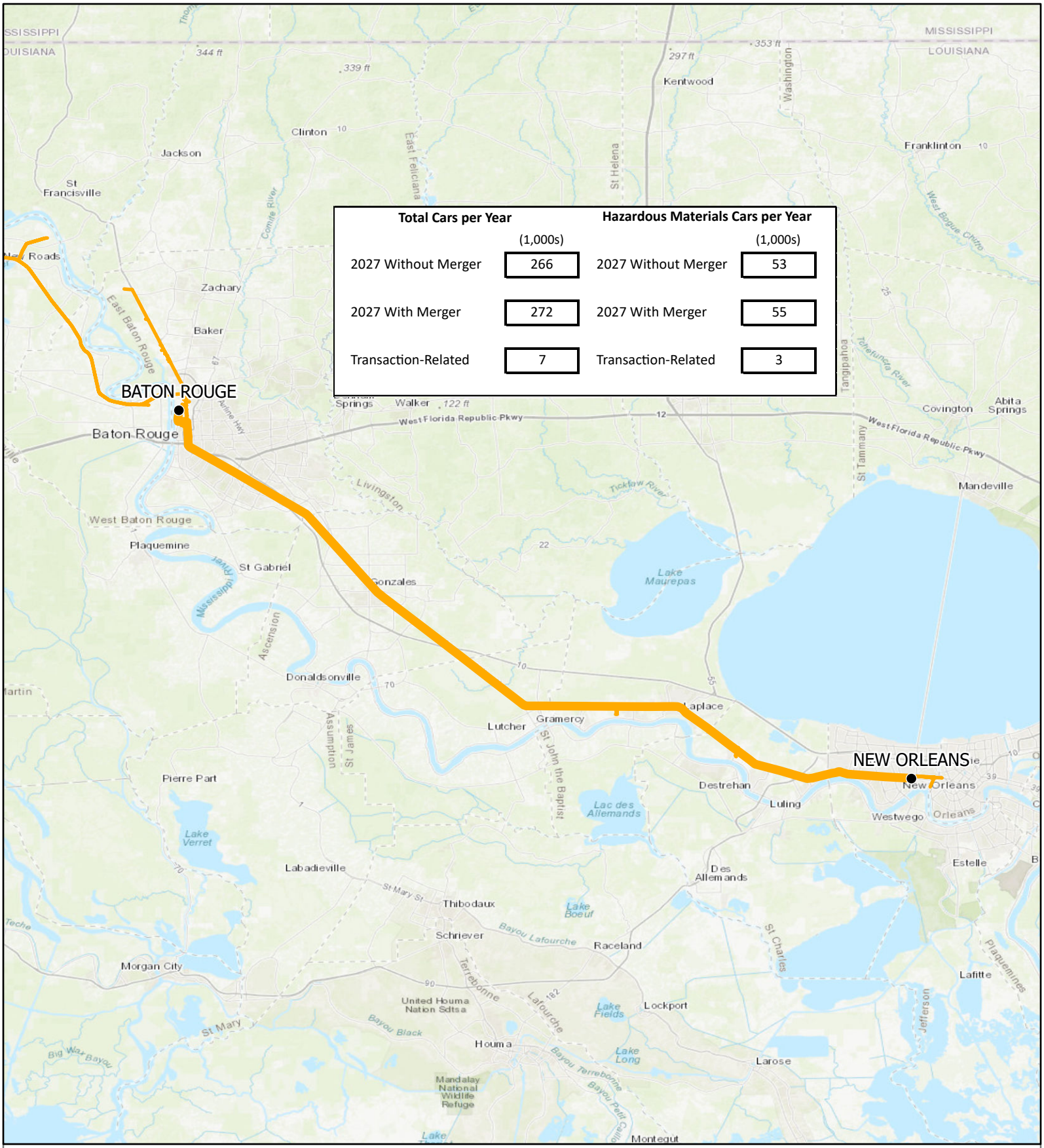

OEA Information Request 1 - F
Hazardous Materials
New Orleans Subdivision - Segment K-NEWO-02
Baton Rouge, LA to New Orleans, LA

N
REV 5.0

- Station
- KCS Track

0 5 10 Miles

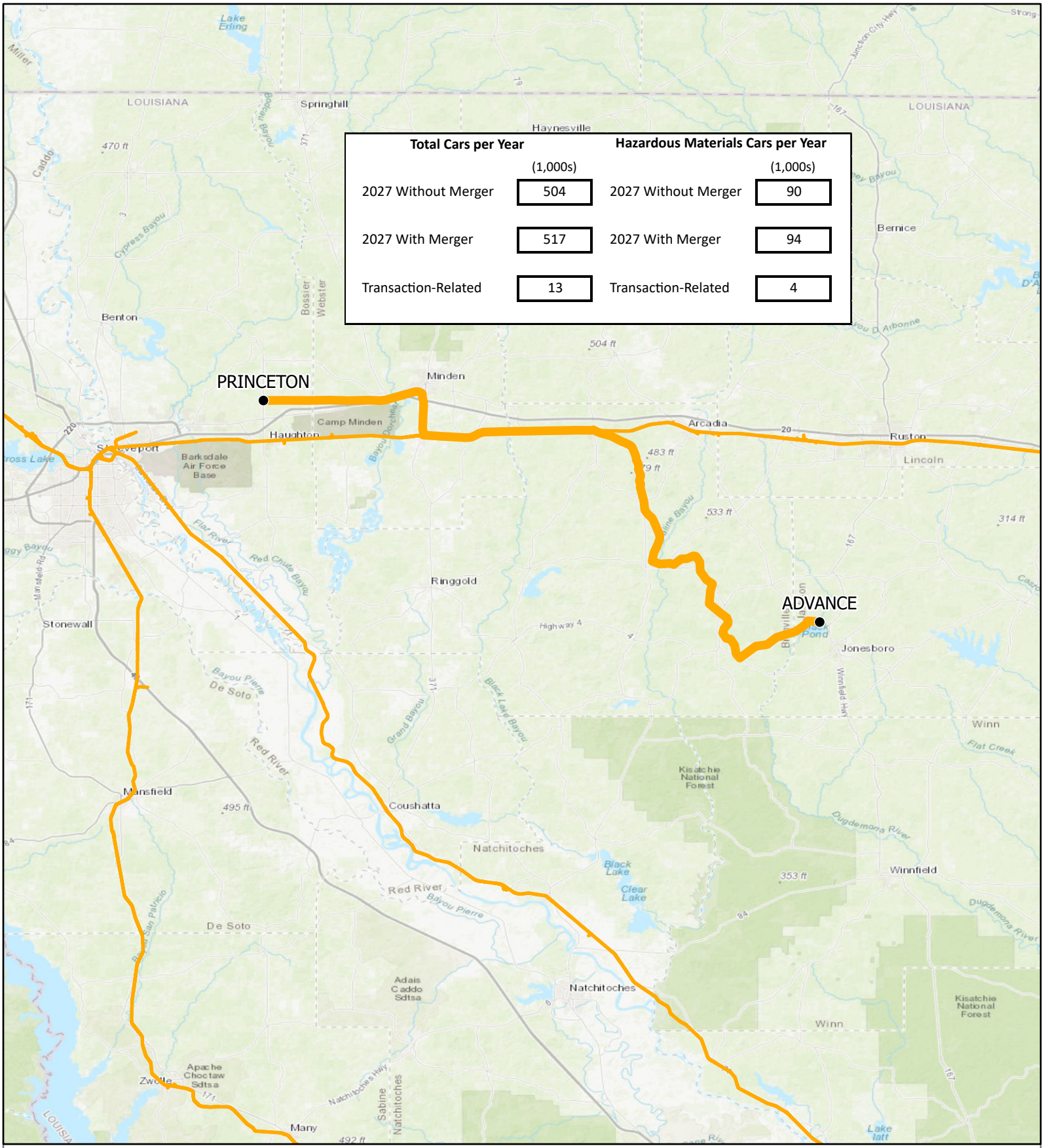

OEA Information Request 1 - F
Hazardous Materials
Shreveport Terminal 2 Subdivision - Segment K-SHRE-05
Advance, LA to Princeton, LA

N
REV 5.0

- Station
- KCS Track
- KCS Trackage Rights

0 5 10 Miles

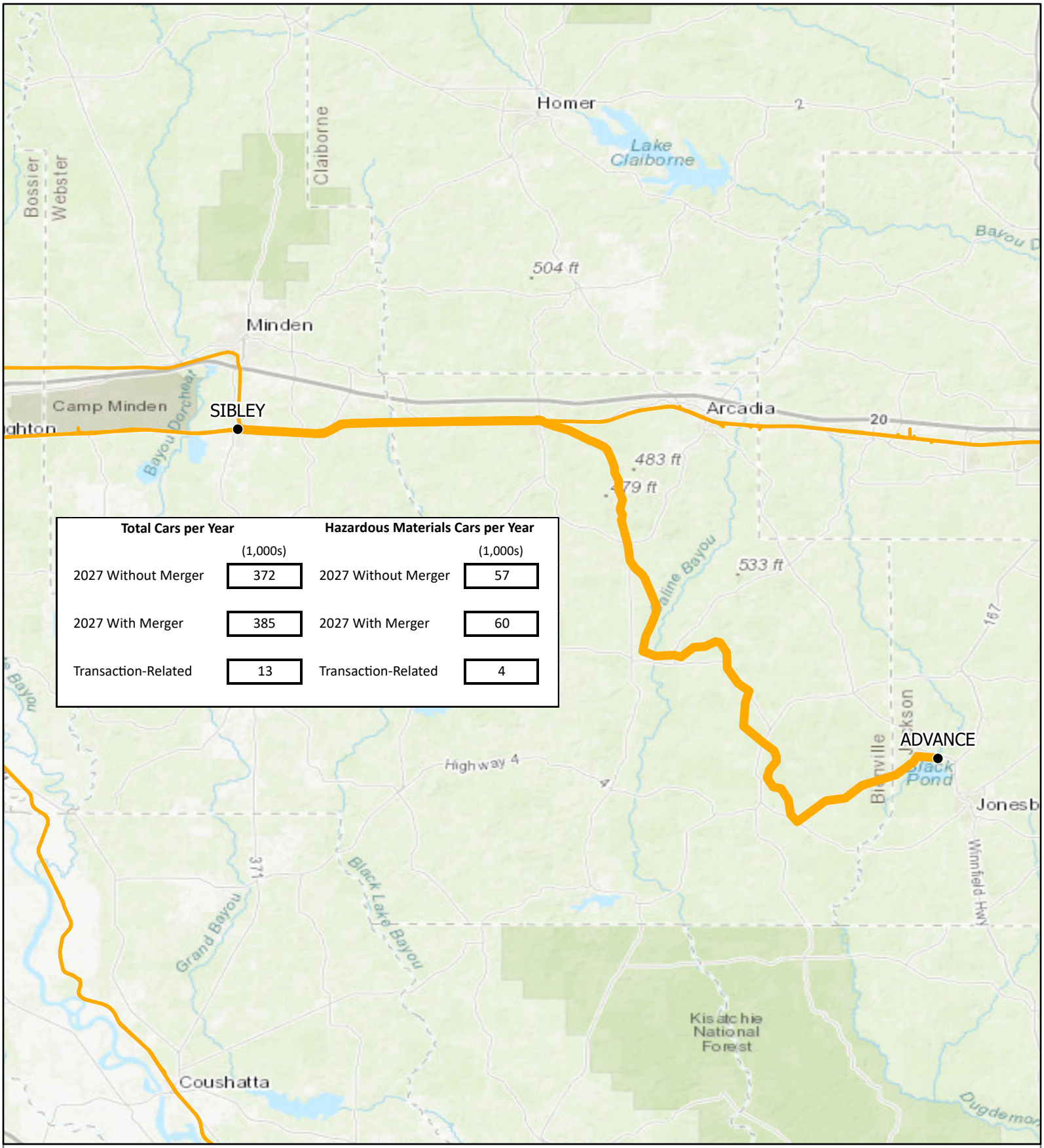

OEA Information Request 1 - F
Hazardous Materials
Vicksburg Subdivision - Segment K-VICK-01
Sibley, LA to Advance, LA

N
REV 5.0

CP

Kansas City Southern Lines

- Station
- KCS Track

0 3 6 Miles

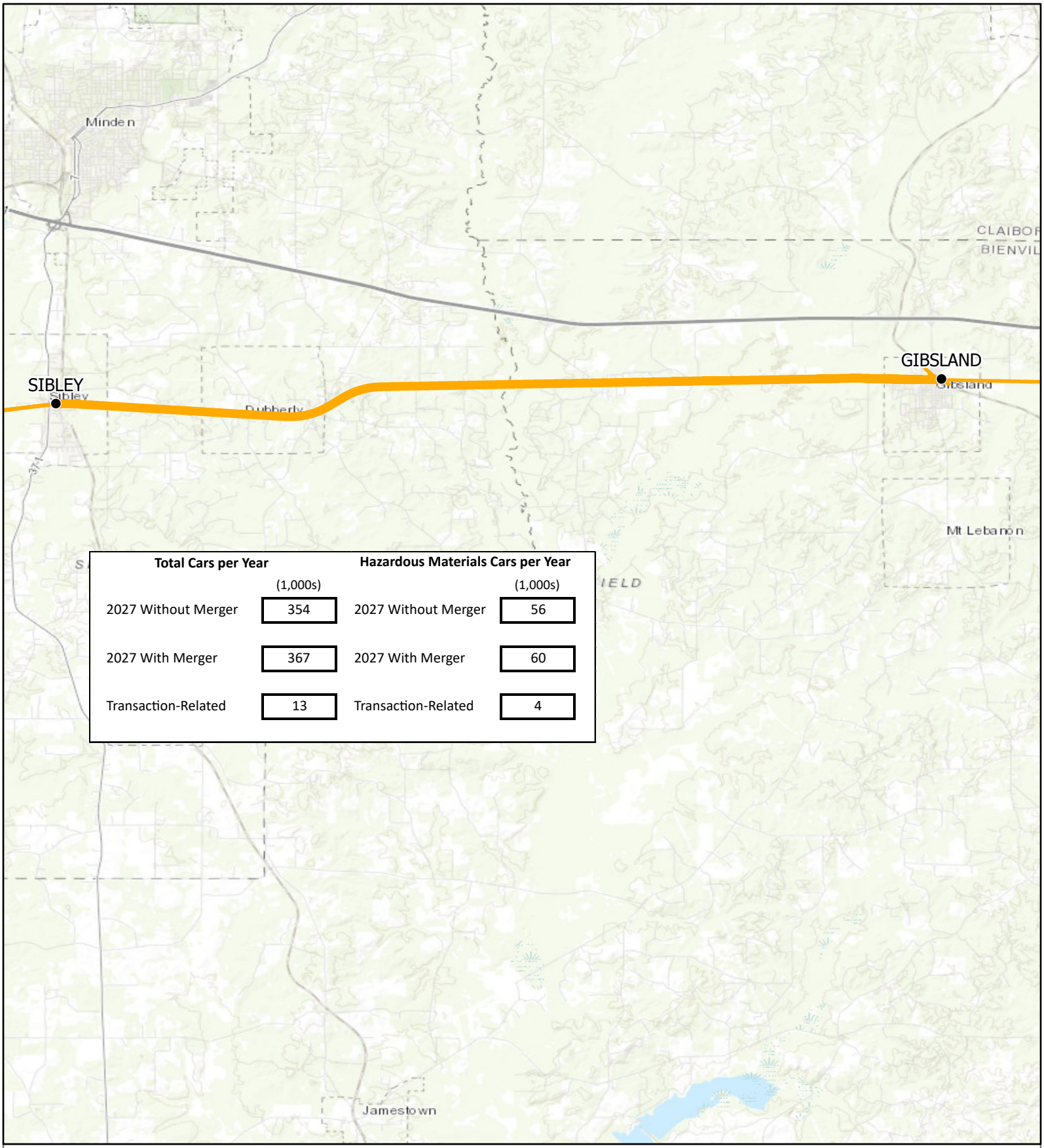

OEA Information Request 1 - F
Hazardous Materials
Vicksburg Subdivision - Segment K-VICK-02
Gibsland, LA to Sibley, LA

N
REV 5.0

CP

Kansas City Southern Lines

- Station
- KCS Track

0 1 2 Miles

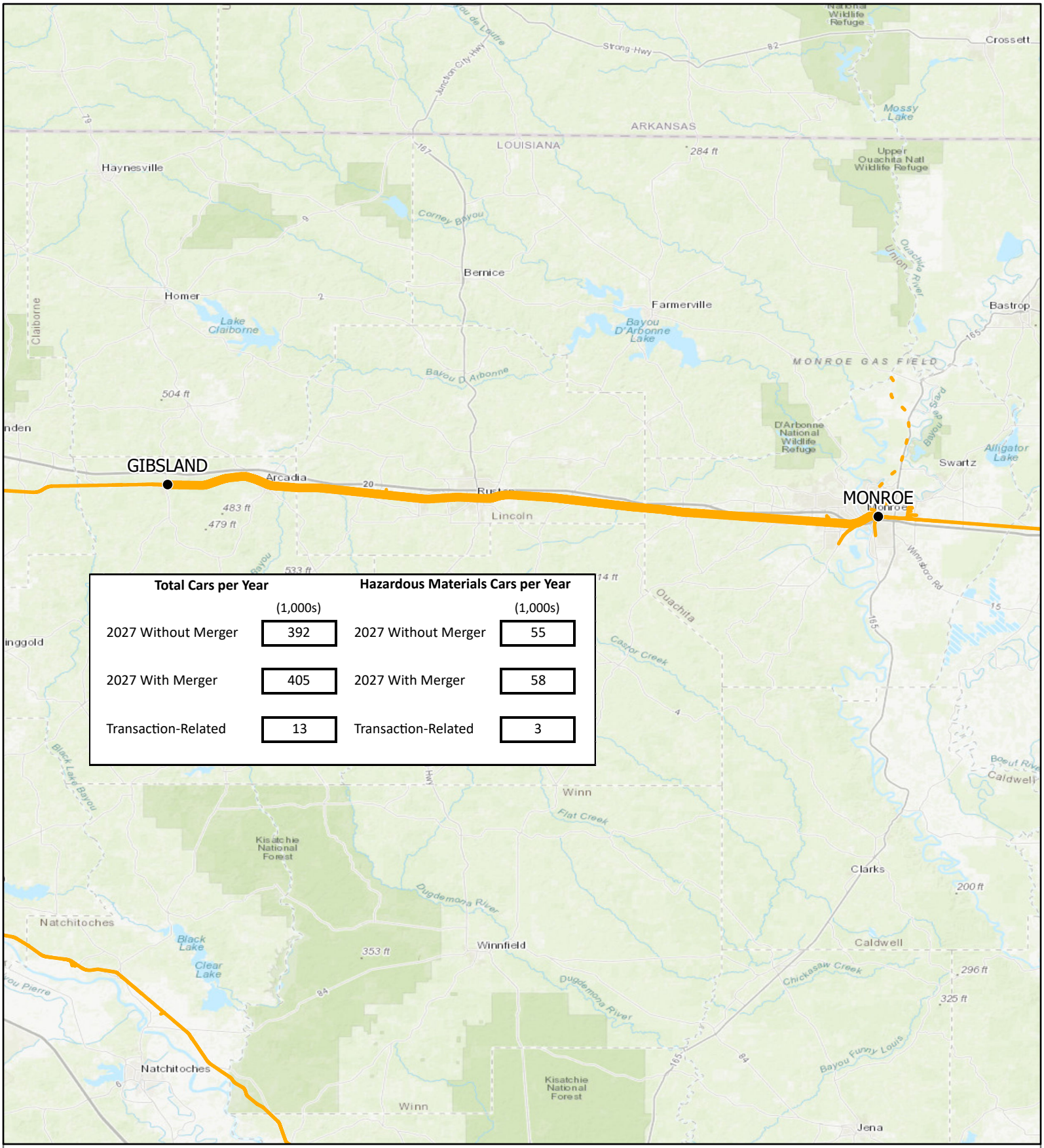

Total Cars per Year	(1,000s)	Hazardous Materials Cars per Year	(1,000s)
2027 Without Merger	392	2027 Without Merger	55
2027 With Merger	405	2027 With Merger	58
Transaction-Related	13	Transaction-Related	3

OEA Information Request 1 - F
Hazardous Materials
Vicksburg Subdivision - Segment K-VICK-03
Monroe, LA to Gibsland, LA

N
REV 5.0

- Station
- KCS Track
- KCS Trackage Rights

0 5 10 Miles

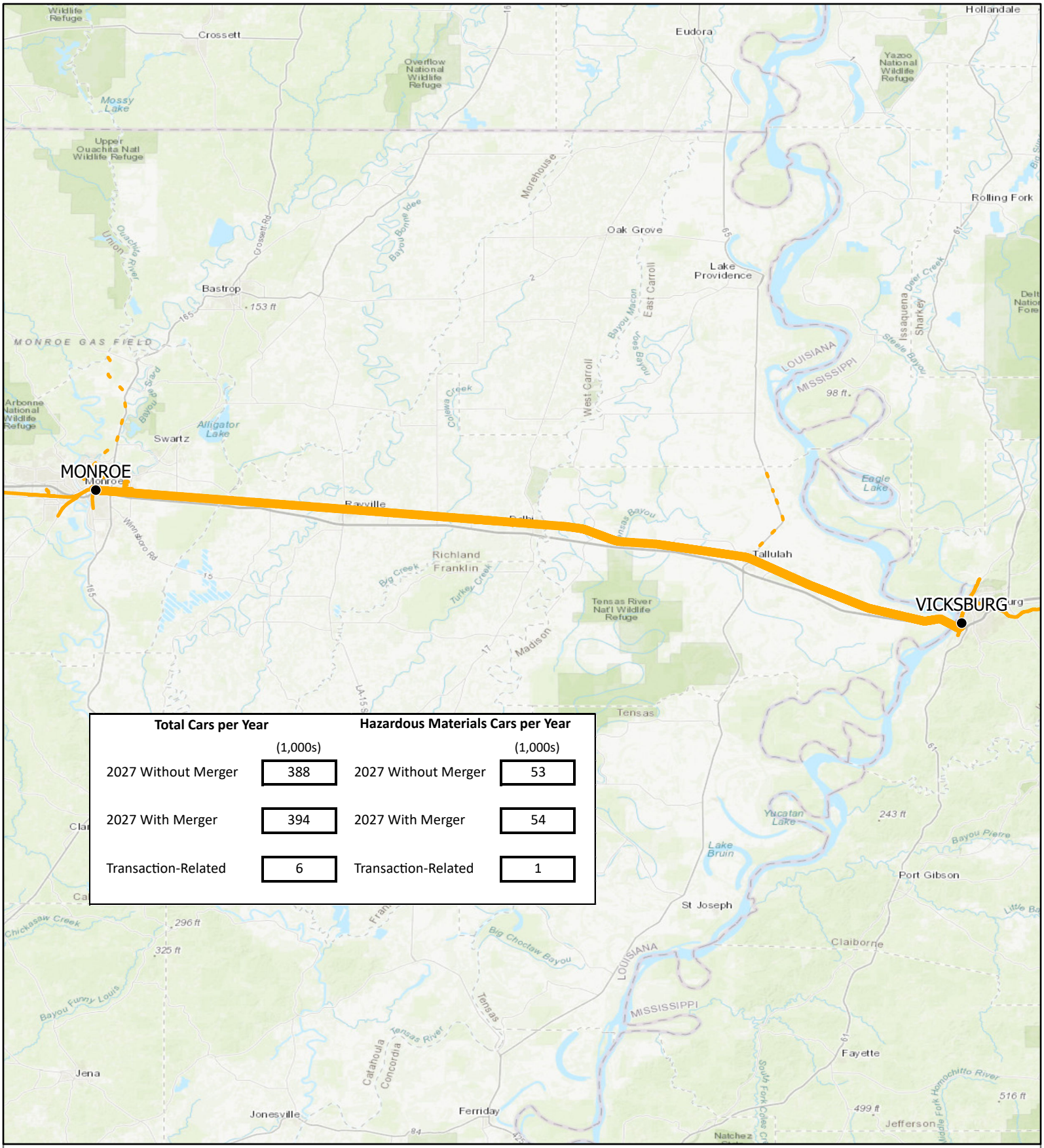

OEA Information Request 1 - F
Hazardous Materials
Vicksburg Subdivision - Segment K-VICK-04
Vicksburg, MS to Monroe, LA

N
REV 5.0

- Station
- KCS Track
- KCS Trackage Rights

0 5 10 Miles

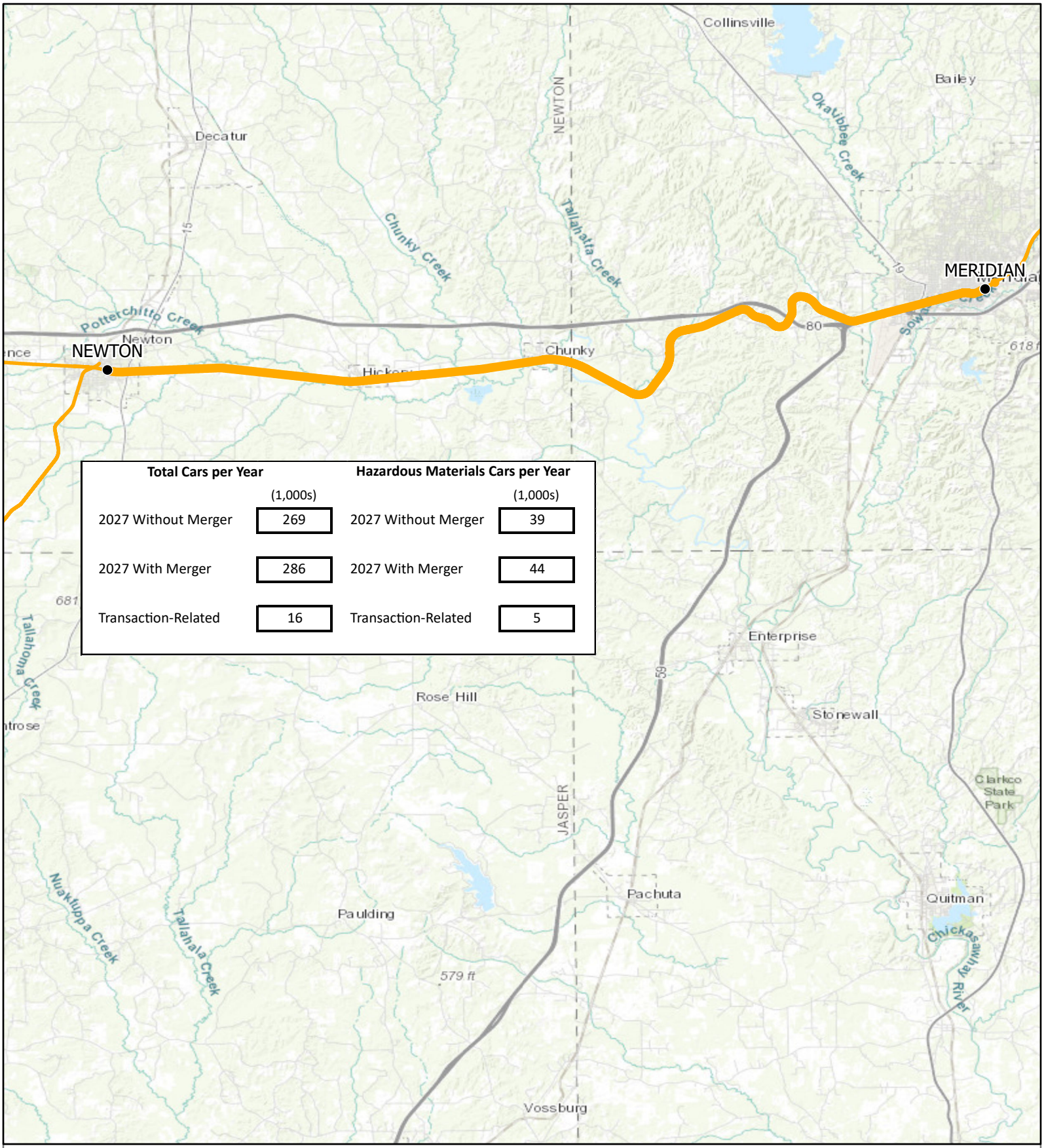

OEA Information Request 1 - F
Hazardous Materials
Meridian Subdivision - Segment K-MERD-03
Meridian, MS to Newton, MS

N
REV 5.0

- Station
- KCS Track
- KCS Trackage Rights

0 2 4 Miles

G2 GRADE CROSSINGS ON SEGMENTS WHICH HAVE EXCEEDED STB THRESHOLDS

SEGMENT C-ELGI-01

Segment	Milepost	Crossing ID	Railroad	State	County	City	Street	Highway	Latitude	Longitude
C-ELGI-01	2.99	371945V	CPRS	IL	COOK	CHICAGO	FULLERTONAVCH 145	FAU1376	41.957386	-87.94593
C-ELGI-01	3.12	371948R	CPRS	IL	COOK	CHICAGO	(SILVR STR STOR.)	PVT DR	41.957443	-87.946266
C-ELGI-01	3.12	371949X	CPRS	IL	COOK	CHICAGO	(FULLERTON BLDG)	PVT RD	41.957447	-87.946266
C-ELGI-01	3.5	371958W	CPRS	IL	COOK	CHICAGO	DIVERSEY PARKWAY	FAU1377	41.957638	-87.947334
C-ELGI-01	2.29	372034V	CPRS	IL	COOK	CHICAGO	HUMBOLDT BLVD	CITY ST	41.956966	-87.943352
C-ELGI-01	2.39	372035C	CPRS	IL	COOK	CHICAGO	WHIPPLE STREET	CITY ST	41.957043	-87.944038
C-ELGI-01	2.46	372036J	CPRS	IL	COOK	CHICAGO	ALBANY AVENUE	CITY ST	41.957085	-87.944267
C-ELGI-01	2.63	372038X	CPRS	IL	COOK	CHICAGO	SAWYER AVENUE	CITY ST	41.957176	-87.944778
C-ELGI-01	2.72	372039E	CPRS	IL	COOK	CHICAGO	SPAULDING AVENUE	CITY ST	41.957199	-87.944901
C-ELGI-01	2.8	372040Y	CPRS	IL	COOK	CHICAGO	KIMBALL AVENUE	CTY 53	41.957237	-87.945114
C-ELGI-01	2.88	372041F	CPRS	IL	COOK	CHICAGO	ST LOUIS	CITY ST	41.957275	-87.945328
C-ELGI-01	2.97	372042M	CPRS	IL	COOK	CHICAGO	DRAKE AVENUE	CITY ST	41.957321	-87.94558
C-ELGI-01	3.05	372043U	CPRS	IL	COOK	CHICAGO	CENTRAL PARK AVE	CITY ST	41.957359	-87.945793
C-ELGI-01	3.05	372044B	CPRS	IL	COOK	CHICAGO	PRIVATE	PRIVATE	41.957359	-87.945793
C-ELGI-01	3.11	372045H	CPRS	IL	COOK	CHICAGO	MONTICELLO AVENUE	CITY ST	41.95739	-87.945953
C-ELGI-01	3.18	372046P	CPRS	IL	COOK	CHICAGO	LAWNDALE AVENUE	CITY ST	41.95742	-87.946136
C-ELGI-01	6.93	372090C	CPRS	IL	COOK	CHICAGO	(HAMMOND ORGAN)	PVT RD	41.959335	-87.958145
C-ELGI-01	6.7	372091J	CPRS	IL	COOK	CHICAGO	LECLAIRE AVENUE	CITY ST	41.959156	-87.957359
C-ELGI-01	7.1	372092R	CPRS	IL	COOK	CHICAGO	LARAMIE AVENUE	FAU2803	41.959454	-87.958664
C-ELGI-01	5.6	372096T	CPRS	IL	COOK	CHICAGO	(WHITE CAP DRIVE)	PVT RD	41.958614	-87.953751
C-ELGI-01	5.6	372097A	CPRS	IL	COOK	CHICAGO	(WHITE CAP DRIVE)	PVT RD	41.958614	-87.953751
C-ELGI-01	5.6	372099N	CPRS	IL	COOK	CHICAGO	(FRT. HSE. DRVWY)	PVT RD	41.958614	-87.953743
C-ELGI-01	8.6	372102U	CPRS	IL	COOK	CHICAGO	PFIZER DRIVEWAY	PVT RD	42.0164911	-88.272926
C-ELGI-01	8.6	372103B	CPRS	IL	COOK	CHICAGO	MARS DRIVEWAY	PRIVATE	42.0164911	-88.272926
C-ELGI-01	8.6	372104H	CPRS	IL	COOK	CHICAGO	REVERE CB DRV	PVT RD	42.0164911	-88.272926
C-ELGI-01	8.6	372105P	CPRS	IL	COOK	CHICAGO	REVERE CB DRVE	PVT RD	42.0164911	-88.272926
C-ELGI-01	0.27	372106W	CPRS	IL	COOK	CHICAGO	REVERE CB DRVE	PVT RD	42.0164911	-88.272926
C-ELGI-01	0.27	372107D	CPRS	IL	COOK	CHICAGO	REVERE CB DRVE	PVT RD	42.0164911	-88.272926
C-ELGI-01	0.37	372108K	CPRS	IL	COOK	CHICAGO	REVERE CB DRVE	PVT RD	42.0164911	-88.272926
C-ELGI-01	0.37	372109S	CPRS	IL	COOK	CHICAGO	REVERE CB DRVE	PVT RD	42.0164911	-88.272926
C-ELGI-01	0.37	372110L	CPRS	IL	COOK	CHICAGO	RADIO STEEL DRV	PVT RD	42.0164911	-88.272926
C-ELGI-01	0.78	372113G	CPRS	IL	COOK	CHICAGO	JACOBS BRICK DR	PVT RD	42.0164911	-88.272926
C-ELGI-01	0.78	372114N	CPRS	IL	COOK	CHICAGO	CHICAGO RULE DR	PVT RD	42.0164911	-88.272926
C-ELGI-01	14.21	372146U	CPRS	IL	COOK	FRANKLIN PARK	(R.L.DEPRIZIO)	PVT RD	41.96447	-87.981918
C-ELGI-01	0	372185K	CPRS	IL	DU PAGE	ITASCA	ROHLWING FAU 2578	ILL 53	41.9744	-88.031097
C-ELGI-01	23.74	372192V	CPRS	IL	DU PAGE	ROSELLE	PRIVATE ROAD	PRIVATE	41.9835011	-88.075699
C-ELGI-01	33.47	372215A	CPRS	IL	KANE	ELGIN	ITWPARKING LOT	PVT RT	42.0127251	-88.258443
C-ELGI-01	33.47	372216G	CPRS	IL	KANE	ELGIN	ITW DOCKS	PRIVATE	42.0127251	-88.258443
C-ELGI-01	0	372230C	CPRS	IL	KANE	ELGIN	RAYMOND ST	FAU2517	42.01575	-88.273026
C-ELGI-01	0	372231J	CPRS	IL	KANE	ELGIN	ELGIN AV	MUN4095	42.016586	-88.27291
C-ELGI-01	41.7	372249U	CPRS	IL	KANE	ELGIN	W OF RANDALL RD	PRIVATE	42.0578991	-88.315201
C-ELGI-01	42.1	372250N	CPRS	IL	KANE	ELGIN	PRIVATE	CITY ST	42.0582201	-88.325111
C-ELGI-01	0.62	387305T	CPRS	IL	WINNEBAGO	ROCKTON	WASHINGTON ST	ILL75	41.971462	-88.013268

SEGMENT C-ELGI-02

Segment	Milepost	Crossing ID	Railroad	State	County	City	Street	Highway	Latitude	Longitude
C-ELGI-02	14.19	393245A	CPRS	IL	COOK	FRANKLIN PARK	E END BENS YARD	PRIVATE	41.9420131	-87.885544

G2 GRADE CROSSINGS ON SEGMENTS WHICH HAVE EXCEEDED STB THRESHOLDS

SEGMENT C-CHIC-03

Segment	Milepost	Crossing ID	Railroad	State	County	City	Street	Highway	Latitude	Longitude
C-CHIC-03	42.27	372251V	CPRS	IL	KANE	ELGIN	PRIVATE	CITY ST	42.0587846	-88.372515
C-CHIC-03	42.4	372252C	CPRS	IL	KANE	ELGIN	COOMBS ROAD	TWP	42.0599911	-88.376485
C-CHIC-03	42.94	372253J	CPRS	IL	KANE	ELGIN	HIGHLAND AVE	MUN30	42.06194	-88.38555
C-CHIC-03	43.2	372254R	CPRS	IL	KANE	ELGIN	FARM	CITY ST	42.0643901	-88.398959
C-CHIC-03	43.7	372256E	CPRS	IL	KANE	ELGIN	FARM	CITY ST	42.0643711	-88.399041
C-CHIC-03	44.43	372257L	CPRS	IL	KANE	HAMPSHIRE	REINKING RD	FAU2340	42.06833	-88.41305
C-CHIC-03	46.8	372262H	CPRS	IL	KANE	HAMPSHIRE	FARM	CITY ST	42.0610121	-88.380722
C-CHIC-03	46.94	372263P	CPRS	IL	KANE	HAMPSHIRE	HWY 20	FAP 64	42.0847561	-88.455908
C-CHIC-03	47.18	372264W	CPRS	IL	KANE	HAMPSHIRE	THURNAU RD	MUN1001	42.0864291	-88.460552
C-CHIC-03	47.5	372265D	CPRS	IL	KANE	HAMPSHIRE	FARM	CITY ST	42.0882311	-88.465628
C-CHIC-03	48.9	372267S	CPRS	IL	KANE	HAMPSHIRE	FARM	CITY ST	42.0990571	-88.508104
C-CHIC-03	50.4	372268Y	CPRS	IL	KANE	HAMPSHIRE	STOCKYARD XING	CITY ST	42.0787051	-88.439003
C-CHIC-03	50.95	372269F	CPRS	IL	KANE	HAMPSHIRE	STATE ST	FAU98	42.09416	-88.48166
C-CHIC-03	51.01	372270A	CPRS	IL	KANE	HAMPSHIRE	EAST STREET	MUN2020	42.099174	-88.53124
C-CHIC-03	52.95	372271G	CPRS	IL	KANE	HAMPSHIRE	WALKER RD	CH46	42.09861	-88.56888
C-CHIC-03	53.5	372272N	CPRS	IL	KANE	HAMPSHIRE	FARM	CITY ST	42.099172	-88.580987
C-CHIC-03	53.8	372273V	CPRS	IL	KANE	HAMPSHIRE	FARM	CITY ST	42.09917	-88.586145
C-CHIC-03	54.69	372274C	CPRS	IL	DE KALB	HAMPSHIRE	NEW LEBANON RD	TR244	42.099155	-88.602875
C-CHIC-03	55.1	372275J	CPRS	IL	DE KALB	HAMPSHIRE	FARM	CITY ST	42.0991271	-88.611323
C-CHIC-03	55.7	372276R	CPRS	IL	DE KALB	HAMPSHIRE	FARM	CITY ST	42.0991499	-88.621289
C-CHIC-03	55.94	372277X	CPRS	IL	DE KALB	GENOA	ROOSEVELT RD	TR220	42.099163	-88.62725
C-CHIC-03	56.3	372278E	CPRS	IL	DE KALB	GENOA	FARM	CITY ST	42.0991161	-88.63373
C-CHIC-03	56.95	372279L	CPRS	IL	DE KALB	GENOA	ILL ROUTE 23	ILL23	42.09912	-88.64682
C-CHIC-03	57.3	372280F	CPRS	IL	DE KALB	GENOA	FARM	CITY ST	42.0990641	-88.654123
C-CHIC-03	57.6	372281M	CPRS	IL	DE KALB	GENOA	FARM	CITY ST	42.099101	-88.658949
C-CHIC-03	58.1	372282U	CPRS	IL	DE KALB	GENOA	FARM	CITY ST	42.0990141	-88.668776
C-CHIC-03	58.4	372283B	CPRS	IL	DE KALB	GENOA	FARM	CITY ST	42.0990321	-88.674364
C-CHIC-03	58.7	372284H	CPRS	IL	DE KALB	GENOA	FARM	CITY ST	42.0990501	-88.684348
C-CHIC-03	59.05	372285P	CPRS	IL	DE KALB	GENOA	BROWN ST	FAU5502	42.09906	-88.68766
C-CHIC-03	59.28	372286W	CPRS	IL	DE KALB	GENOA	SYCAMORE ST	MUN6180	42.099014	-88.69223
C-CHIC-03	59.4	372287D	CPRS	IL	DE KALB	GENOA	Ped Xing	ped xing	42.0988462	-88.695459
C-CHIC-03	59.3	372288K	CPRS	IL	DE KALB	GENOA	WASHINGTON ST	FAU5501	42.09875	-88.696815
C-CHIC-03	59.4	372289S	CPRS	IL	DE KALB	GENOA	GENOA RD	FAU5500	42.098656	-88.69917
C-CHIC-03	60.1	372290L	CPRS	IL	DE KALB	GENOA	PRIVATE	PVT RD	42.0988631	-88.71031
C-CHIC-03	60.4	372291T	CPRS	IL	DE KALB	GENOA	PRIVATE	PVT RD	42.0990801	-88.716135
C-CHIC-03	60.7	372292A	CPRS	IL	DE KALB	GENOA	PRIVATE	PVT RD	42.0992651	-88.721128
C-CHIC-03	61.48	372293G	CPRS	IL	DE KALB	KINGSTON	PLEASANT HL RD	TR152A	42.099804	-88.73479
C-CHIC-03	62.02	372294N	CPRS	IL	DE KALB	KINGSTON	HUNTER RD	MUN6100	42.100174	-88.74466
C-CHIC-03	62.23	372295V	CPRS	IL	DE KALB	KINGSTON	THURLBY RD	MUN6060	42.100338	-88.74951
C-CHIC-03	62.72	372296C	CPRS	IL	DE KALB	KINGSTON	FIVE POINTS RD	CH26	42.100704	-88.75916
C-CHIC-03	63.2	372297J	CPRS	IL	DE KALB	KINGSTON	SHADY LANE	PVT RD	42.1009951	-88.768898
C-CHIC-03	63.7	372298R	CPRS	IL	DE KALB	KINGSTON	FARM	FM XING	42.1013001	-88.778107
C-CHIC-03	63.97	372299X	CPRS	IL	DE KALB	KINGSTON	GLIDDEN RD	FAS95	42.100845	-88.78338
C-CHIC-03	64.2	372300P	CPRS	IL	DE KALB	KINGSTON	PRIVATE ROAD	CITY ST	42.0987271	-88.801613
C-CHIC-03	64.7	372301W	CPRS	IL	DE KALB	KINGSTON	FARM	CITY ST	42.0991591	-88.797964
C-CHIC-03	65	372302D	CPRS	IL	DE KALB	KIRKLAND	FARM	CITY ST	42.0971891	-88.815327
C-CHIC-03	65.3	372303K	CPRS	IL	DE KALB	KIRKLAND	FARM	CITY ST	42.0980967	-88.807653
C-CHIC-03	65.6	372304S	CPRS	IL	DE KALB	KIRKLAND	FARM	CITY ST	42.0971941	-88.815324
C-CHIC-03	66	372305Y	CPRS	IL	DE KALB	KIRKLAND	AULT RD	TR108	42.096436	-88.822205
C-CHIC-03	66.1	372306F	CPRS	IL	DE KALB	KIRKLAND	FARM	CITY ST	42.0951271	-88.831337
C-CHIC-03	67.01	372307M	CPRS	IL	DE KALB	KIRKLAND	1ST ST PEARL ST	MUN6090	42.094215	-88.84174
C-CHIC-03	67.31	372308U	CPRS	IL	DE KALB	KIRKLAND	ped former 3rd st	MS6060	42.0937215	-88.846152
C-CHIC-03	67.4	372309B	CPRS	IL	DE KALB	KIRKLAND	FOURTH ST		42.092915	-88.847626
C-CHIC-03	67.5	372310V	CPRS	IL	DE KALB	KIRKLAND		PEDXING	42.092087	-88.855583
C-CHIC-03	67.5	372311C	CPRS	IL	DE KALB	KIRKLAND	FIFTH ST.	CITY ST	42.092724	-88.849319
C-CHIC-03	67.51	372312J	CPRS	IL	DE KALB	KIRKLAND	KIRKLAND RD	CH29	42.09317	-88.85128
C-CHIC-03	67.7	372313R	CPRS	IL	DE KALB	KIRKLAND	FARM	CITY ST	42.0927051	-88.854912
C-CHIC-03	68.5	372314X	CPRS	IL	DE KALB	KIRKLAND	FARM	CITY ST	42.0940971	-88.870644
C-CHIC-03	69.5	372315E	CPRS	IL	DE KALB	KIRKLAND	STATE HWY 72	HWY 72	42.0982991	-88.888469
C-CHIC-03	70.14	372316L	CPRS	IL	DE KALB	KIRKLAND	IRENE RD	TR46	42.09821	-88.90035
C-CHIC-03	70.6	372317T	CPRS	IL	DE KALB	KIRKLAND	FARM	CITY ST	42.0981041	-88.91023
C-CHIC-03	71.05	372318A	CPRS	IL	DE KALB	KIRKLAND	FARM	CITY ST	42.0980351	-88.917809
C-CHIC-03	71.5	372319G	CPRS	IL	DE KALB	KIRKLAND	FARM	CITY ST	42.0979511	-88.926559
C-CHIC-03	71.78	372320B	CPRS	IL	DE KALB	KIRKLAND	FAIRDALE RD	TR18	42.09791	-88.93245
C-CHIC-03	72.1	372321H	CPRS	IL	OGLE	MONROE CENTER	FARM	CITY ST	42.0978291	-88.939208
C-CHIC-03	72.6	372322P	CPRS	IL	OGLE	MONROE CENTER	FARM	CITY ST	42.0977351	-88.948908
C-CHIC-03	73.05	372323W	CPRS	IL	OGLE	MONROE CENTER	FARM	CITY ST	42.0976641	-88.956298
C-CHIC-03	73.63	372324D	CPRS	IL	OGLE	MONROE CENTER	BENNETT ROAD	TR382	42.097572	-88.968376
C-CHIC-03	74.4	372325K	CPRS	IL	OGLE	MONROE CENTER	FARM	CITY ST	42.0974324	-88.982955
C-CHIC-03	75.12	372326S	CPRS	IL	OGLE	MONROE CENTER	MULFORD RD	FAS91	42.097286	-88.99763
C-CHIC-03	75.28	372327Y	CPRS	IL	OGLE	MONROE CENTER	PACIFIC ST	MUN2025	42.097286	-89.000496
C-CHIC-03	75.7	372328F	CPRS	IL	OGLE	MONROE CENTER	FARM	CITY ST	42.0971021	-89.012282
C-CHIC-03	76.05	372329M	CPRS	IL	OGLE	MONROE CENTER	FARM	CITY ST	42.0970751	-89.014783
C-CHIC-03	76.91	372330G	CPRS	IL	OGLE	MONROE CENTER	KILBUCK RD	CH15	42.096924	-89.03237

C-CHIC-03	77.7	372331N	CPRS	IL	OGLE	DAVIS JUNCTION	ROYSTER RD	TR127	42.096455	-89.04915
C-CHIC-03	77.41	372332V	CPRS	IL	OGLE	MONROE CENTER	WENDORF RD	TR127A	42.09645	-89.04162
C-CHIC-03	78.16	372334J	CPRS	IL	OGLE	DAVIS JUNCTION	BLACKWOOD ROAD	TR107A	42.097347	-89.05652
C-CHIC-03	78.7	372335R	CPRS	IL	OGLE	DAVIS JUNCTION	FARM	CITY ST	42.0984891	-89.066385
C-CHIC-03	79.19	372336X	CPRS	IL	OGLE	DAVIS JUNCTION	HIGHWAY 251	FAP 2	42.0984891	-89.066385
C-CHIC-03	79.19	372337E	CPRS	IL	OGLE	DAVIS JUNCTION	PACIFIC AVE	TR 513	42.097664	-89.000755
C-CHIC-03	53.21	388962M	CPRS	IL	LEE	STEWARD		US 30	42.091789	-88.474815

G2 GRADE CROSSINGS ON SEGMENTS WHICH HAVE EXCEEDED STB THRESHOLDS

SEGMENT C-CHIC-02

Segment	Milepost	Crossing ID	Railroad	State	County	City	Street	Highway	Latitude	Longitude
C-CHIC-02	80.19	372339T	CPRS	IL	OGLE	DAVIS JUNCTION	JUNCTION RD	MUN6300	42.099747	-89.09565
C-CHIC-02	81.8	372341U	CPRS	IL	OGLE	DAVIS JUNCTION	FARM	CITY ST	42.1025671	-89.125739
C-CHIC-02	82.69	372342B	CPRS	IL	OGLE	STILLMAN VALLEY	ROTHWELL RD	TR324	42.10489	-89.14359
C-CHIC-02	83.1	372343H	CPRS	IL	OGLE	STILLMAN VALLEY	FARM	CITY ST	42.1063191	-89.151204
C-CHIC-02	83.2	372344P	CPRS	IL	OGLE	STILLMAN VALLEY	FARM	CITY ST	42.1063841	-89.151062
C-CHIC-02	84.54	372345W	CPRS	IL	OGLE	STILLMAN VALLEY	N WALNUT STREET	MUN6050	42.10936	-89.17902
C-CHIC-02	84.69	372346D	CPRS	IL	OGLE	STILLMAN VALLEY	STILLMAN RD	FAS1043	42.10998	-89.18179
C-CHIC-02	84.95	372347K	CPRS	IL	OGLE	STILLMAN VALLEY	FARM	CITY ST	42.1109951	-89.186583
C-CHIC-02	86.1	372348S	CPRS	IL	OGLE	STILLMAN VALLEY	FARM	CITY ST	42.1176721	-89.213181
C-CHIC-02	86.63	372349Y	CPRS	IL	OGLE	BYRON	FARM	CITY ST	42.1201321	-89.216088
C-CHIC-02	87.1	372350T	CPRS	IL	OGLE	BYRON	KISHWAUKEE RD	FAS1069	42.126133	-89.22396
C-CHIC-02	88.05	372351A	CPRS	IL	OGLE	BYRON	FARM	CITY ST	42.1297281	-89.237636
C-CHIC-02	88.38	372352G	CPRS	IL	OGLE	BYRON	BLACKHAWK DR	IL RT 2	42.1317661	-89.245529
C-CHIC-02	88.6	372353N	CPRS	IL	OGLE	BYRON	MINERAL ST	MUN6150	42.132053	-89.24972
C-CHIC-02	89.03	372354V	CPRS	IL	OGLE	BYRON	N WALNUT STREET	MUN6100	42.132088	-89.257835
C-CHIC-02	89.34	372355C	CPRS	IL	OGLE	BYRON	COLFAX ST	FAS51	42.132248	-89.26393
C-CHIC-02	89.34	372356J	CPRS	IL	OGLE	BYRON	COLFAX ST	CITY ST	42.1319531	-89.263927
C-CHIC-02	89.6	372357R	CPRS	IL	OGLE	BYRON	FARM	CITY ST	42.1322821	-89.268905
C-CHIC-02	91.09	372358X	CPRS	IL	OGLE	BYRON	MILL RD	TR71	42.13273	-89.297844
C-CHIC-02	92.07	372360Y	CPRS	IL	OGLE	BYRON	CONGER RD	TR224	42.132996	-89.31708
C-CHIC-02	92.7	372361F	CPRS	IL	OGLE	BYRON	PRIVATE ROAD	7TR 202	42.1331151	-89.329156
C-CHIC-02	93.32	372362M	CPRS	IL	OGLE	LEAF RIVER	STONE SCHOOL RD	TR202	42.133327	-89.34125
C-CHIC-02	94.1	372363U	CPRS	IL	OGLE	LEAF RIVER	PECATONICA ROAD	CO RD 1	42.1362081	-89.355873
C-CHIC-02	94.3	372364B	CPRS	IL	OGLE	LEAF RIVER	FARM	CITY ST	42.1348301	-89.36515
C-CHIC-02	95.14	372365H	CPRS	IL	OGLE	LEAF RIVER	TRIUMPH RD	TR182	42.13254	-89.375275
C-CHIC-02	95.71	372366P	CPRS	IL	OGLE	LEAF RIVER	POND RD	TR77C	42.129837	-89.38575
C-CHIC-02	96.66	372367W	CPRS	IL	OGLE	LEAF RIVER	MAIN ST	CH9	42.127773	-89.40407
C-CHIC-02	97.46	372368D	CPRS	IL	OGLE	LEAF RIVER	FARM	CITY ST	42.1236371	-89.418051
C-CHIC-02	98.27	372369K	CPRS	IL	OGLE	LEAF RIVER	MT MORRIS RD	TR158	42.122616	-89.43319
C-CHIC-02	98.9	372370E	CPRS	IL	OGLE	LEAF RIVER	FARM	CITY ST	42.1242081	-89.445403
C-CHIC-02	99.5	372371L	CPRS	IL	OGLE	ADELINE	POND RD	TR77	42.128494	-89.45867
C-CHIC-02	100.1	372372T	CPRS	IL	OGLE	ADELINE	PRIVATE	PVTRD	42.1289561	-89.46737
C-CHIC-02	100.6	372373A	CPRS	IL	OGLE	ADELINE	FARM	CITY ST	42.1295231	-89.477113
C-CHIC-02	101.41	372374G	CPRS	IL	OGLE	ADELINE	ADELINE RD	FAS57	42.132107	-89.49114
C-CHIC-02	102.6	372376V	CPRS	IL	OGLE	ADELINE	FARM	CITY ST	42.1378931	-89.514864
C-CHIC-02	102.7	372377C	CPRS	IL	OGLE	ADELINE	FARM	CITY ST	42.1383571	-89.516466
C-CHIC-02	103.27	372378J	CPRS	IL	OGLE	ADELINE	PRIVATE	PVT RD	42.1411551	-89.526099
C-CHIC-02	103.6	372379R	CPRS	IL	OGLE	ADELINE	WHITE EAGLE RD	TR67	42.142715	-89.53132
C-CHIC-02	104.08	372380K	CPRS	IL	OGLE	FORRESTON	COLUMBINE ROAD	TR82	42.145836	-89.54076
C-CHIC-02	104.9	372381S	CPRS	IL	OGLE	FORRESTON	FARM	CITY ST	42.1507231	-89.555295
C-CHIC-02	105.4	372382Y	CPRS	IL	OGLE	FORRESTON	FARM	CITY ST	42.1523191	-89.565165
C-CHIC-02	105.69	372383F	CPRS	IL	OGLE	FORRESTON	HOLLYWOOD RD	TR70	42.153084	-89.56997
C-CHIC-02	106.5	372384M	CPRS	IL	OGLE	FORRESTON	FARM	CITY ST	42.1534031	-89.577642
C-CHIC-02	106.78	372385U	CPRS	IL	OGLE	FORRESTON	BAILYVILLE RD	FAS82	42.151608	-89.590614
C-CHIC-02	107.8	372386B	CPRS	IL	OGLE	FORRESTON	FARM	CITY ST	42.1443071	-89.618605
C-CHIC-02	108.2	372387H	CPRS	IL	OGLE	FORRESTON	PRIVATE	PVT RD	42.1443071	-89.618605
C-CHIC-02	108.7	372388P	CPRS	IL	OGLE	FORRESTON	ILL ROUTE 72	ILL26	42.143436	-89.62563
C-CHIC-02	108.88	372389W	CPRS	IL	OGLE	FORRESTON	FARM	CITY ST	42.1428931	-89.630091
C-CHIC-02	109.29	372390R	CPRS	IL	OGLE	FORRESTON	HARPER RD	TR65	42.14206	-89.637856
C-CHIC-02	109.79	372391X	CPRS	IL	OGLE	FORRESTON	MT VERNON ROAD	TR28	42.14084	-89.647514
C-CHIC-02	110.2	372392E	CPRS	IL	OGLE	FORRESTON	FARM	CITY ST	42.1365971	-89.718628
C-CHIC-02	110.4	372393L	CPRS	IL	OGLE	FORRESTON	FARM	CITY ST	42.1356581	-89.724541
C-CHIC-02	110.8	372394T	CPRS	IL	OGLE	FORRESTON	FORK CREEK RD	TR16	42.139736	-89.66705
C-CHIC-02	111.5	372395A	CPRS	IL	OGLE	FORRESTON	FARM	CITY ST	42.1393561	-89.681917
C-CHIC-02	111.82	372396G	CPRS	IL	OGLE	FORRESTON	BROOKVILLE OGLE	TR6	42.139248	-89.68688
C-CHIC-02	112.1	372397N	CPRS	IL	CARROLL	LANARK	FARM	CITY ST	42.1386951	-89.706266
C-CHIC-02	112.81	372398V	CPRS	IL	CARROLL	LANARK	GOLD MINE ROAD	TR200	42.13872	-89.70626
C-CHIC-02	113.83	372400U	CPRS	IL	CARROLL	LANARK	GRANGE RD	TR186	42.13562	-89.72564
C-CHIC-02	114.3	372401B	CPRS	IL	CARROLL	LANARK	FARM	CITY ST	42.1343401	-89.735434
C-CHIC-02	114.84	372402H	CPRS	IL	CARROLL	LANARK	SHANNON RD	FAS78	42.133858	-89.74521
C-CHIC-02	115.85	372403P	CPRS	IL	CARROLL	LANARK	MAPLE GROVE ROAD	TR168	42.133564	-89.76474
C-CHIC-02	117.36	372404W	CPRS	IL	CARROLL	LANARK	E STRADDLE CR	TR77	42.125042	-89.789665
C-CHIC-02	118.32	372405D	CPRS	IL	CARROLL	LANARK	CENTER DR	TR148	42.115696	-89.80317

C-CHIC-02	119.72	372406K	CPRS	IL	CARROLL	LANARK	EAST LANARK AVE	MUN6150	42.1036101	-89.823204
C-CHIC-02	120.11	372407S	CPRS	IL	CARROLL	LANARK	ROCHESTER	MUN6100	42.103573	-89.83022
C-CHIC-02	120.25	372408Y	CPRS	IL	CARROLL	LANARK	BROAD	CITY ST	42.1034381	-89.83297
C-CHIC-02	120.25	372409F	CPRS	IL	CARROLL	LANARK	BROAD	ILL73	42.10342	-89.83297
C-CHIC-02	120.3	372410A	CPRS	IL	CARROLL	LANARK	BOYD	MUN6050	42.103497	-89.83438
C-CHIC-02	120.95	372411G	CPRS	IL	CARROLL	LANARK	PRIVATE	CITY ST	42.1029151	-89.847538
C-CHIC-02	121.25	372412N	CPRS	IL	CARROLL	LANARK	STONE BRIDGE RD	TR134	42.102413	-89.852585
C-CHIC-02	122.2	372413V	CPRS	IL	CARROLL	LANARK	FARM	CITY ST	42.1000101	-89.870214
C-CHIC-02	123.05	372414C	CPRS	IL	CARROLL	LANARK	IL 64	US52	42.0953621	-89.887547
C-CHIC-02	123.51	372415J	CPRS	IL	CARROLL	LANARK	VANBUSKIRK RD	TR106	42.093372	-89.89523
C-CHIC-02	124.5	372416R	CPRS	IL	CARROLL	MT CARROLL	FARM	CITY ST	42.0845341	-89.927841
C-CHIC-02	125.2	372417X	CPRS	IL	CARROLL	MT CARROLL	FARM	CITY ST	42.0837591	-89.939644
C-CHIC-02	125.7	372418E	CPRS	IL	CARROLL	MT CARROLL	FARM	CITY ST	42.0840111	-89.946732
C-CHIC-02	126.1	372419L	CPRS	IL	CARROLL	MT CARROLL	FARM	CITY ST	42.0837701	-89.94369
C-CHIC-02	126.5	372420F	CPRS	IL	CARROLL	MT CARROLL	FARM	CITY ST	42.0842611	-89.952288
C-CHIC-02	127.39	372421M	CPRS	IL	CARROLL	MT CARROLL	EAST	MUN7600	42.085396	-89.96806
C-CHIC-02	127.76	372422U	CPRS	IL	CARROLL	MT CARROLL	JACKSON STREET	MUN6800	42.085026	-89.975044
C-CHIC-02	127.91	372423B	CPRS	IL	CARROLL	MT CARROLL	CLAY STREET	FAP 40	42.0836411	-89.977309
C-CHIC-02	128.56	372424H	CPRS	IL	CARROLL	MT CARROLL	MILL RD	TR66B	42.0772201	-89.986869
C-CHIC-02	129.17	372425P	CPRS	IL	CARROLL	MT CARROLL	OIL VALLEY SCHOOL	CH11	42.072514	-89.99661
C-CHIC-02	130.33	372426W	CPRS	IL	CARROLL	MT CARROLL	PRESTON RD	TWP	42.0649561	-90.016937
C-CHIC-02	131.04	372427D	CPRS	IL	CARROLL	MT CARROLL	WACKER ROAD	TR113	42.05823	-90.026886
C-CHIC-02	131.6	372428K	CPRS	IL	CARROLL	MT CARROLL	BIG CUT RD	TR50	42.05499	-90.03658
C-CHIC-02	132	372429S	CPRS	IL	CARROLL	MT CARROLL	FARM	CITY ST	42.0546471	-90.044004
C-CHIC-02	132.36	372430L	CPRS	IL	CARROLL	MT CARROLL	ASHBY RD	TWP	42.0549231	-90.051196
C-CHIC-02	133.17	372431T	CPRS	IL	CARROLL	SAVANNA	HICKORY GROVE R	TR40	42.05881	-90.06559
C-CHIC-02	133.4	372432A	CPRS	IL	CARROLL	SAVANNA	FARM	CITY ST	42.0619271	-90.071337
C-CHIC-02	134	372433G	CPRS	IL	CARROLL	SAVANNA	FARM	CITY ST	42.0664651	-90.077717
C-CHIC-02	134.1	372434N	CPRS	IL	CARROLL	SAVANNA	PRIVATE FARM	CITY ST	42.0680051	-90.079399
C-CHIC-02	134.94	372435V	CPRS	IL	CARROLL	SAVANNA	WACKER RD	TWP	42.0765001	-90.090091
C-CHIC-02	135.45	372436C	CPRS	IL	CARROLL	SAVANNA	FARM	CITY ST	42.0790626	-90.100171
C-CHIC-02	135.84	372437J	CPRS	IL	CARROLL	SAVANNA	SCENIC BLUFF RD	TR81	42.08141	-90.10564
C-CHIC-02	137.19	372438R	CPRS	IL	CARROLL	SAVANNA	VIADUCT RD/HWY 84	FAP 53	42.0881791	-90.133144
C-CHIC-02	137.317	372439X	CPRS	IL	CARROLL	SAVANNA	ILL84	ILL84	42.088179	-90.133115
C-CHIC-02	137.19	372440S	CPRS	IL	CARROLL	SAVANNA			42.065002	-90.076172
C-CHIC-02	26	372460D	CPRS	IL	WHITESIDE	ALBANY			42.128395	-89.401321
C-CHIC-02	26.5	372461K	CPRS	IL	WHITESIDE	ALBANY			42.132748	-89.302521
C-CHIC-02	79.95	694625N	CPRS	IL	OGLE	DAVIS JUNCTION	PRIVATE RD	CITY RD	42.1003403	-89.092785
C-CHIC-02	138.5	924687Y	CPRS	IL	CARROLL	SAVANNA	BIKE PATH	CITY ST	42.0879711	-90.152599

G2 GRADE CROSSINGS ON SEGMENTS WHICH HAVE EXCEEDED STB THRESHOLDS

SEGMENT C-CHIC-01

Segment	Milepost	Crossing ID	Railroad	State	County	City	Street	Highway	Latitude	Longitude
C-CHIC-01	140.53	376054V	CPRS	IA	JACKSON	SABULA	BROAD ST	LOCAL	42.0632869	-90.170234
C-CHIC-01	140.59	689594G	CPRS	IA	JACKSON	SABULA	rr xing	rr xing	42.0632869	-90.172246

G2 GRADE CROSSINGS ON SEGMENTS WHICH HAVE EXCEEDED STB THRESHOLDS

SEGMENT C-DAVE-01

Segment	Milepost	Crossing ID	Railroad	State	County	City	Street	Highway	Latitude	Longitude
C-DAVE-01	157.325	190345S	CPRS	IA	CLINTON	CLINTON	8TH AVENUE SOUTH US 3(	US 30	41.837826	-90.185936
C-DAVE-01	156.8	190348M	CPRS	IA	CLINTON	CLINTON	S 1ST ST	LOCAL	41.843755	-90.185799
C-DAVE-01	156.63	190350N	CPRS	IA	CLINTON	CLINTON	4TH AVE N	CITY ST	41.847826	-90.18688
C-DAVE-01	137.284	376017T	CPRS	IA	CLINTON	CLINTON	S 5TH ST	CITY ST	41.832853	-90.19346
C-DAVE-01	157.5	376018A	CPRS	IA	CLINTON	CLINTON	S 2ND ST	CITY ST	41.836337	-90.188251
C-DAVE-01	157.3	376020B	CPRS	IA	CLINTON	CLINTON	US 30 8TH AVE S	US 30	41.837827	-90.185921
C-DAVE-01	157.2	376021H	CPRS	IA	CLINTON	CLINTON	6TH AVE S	LOCAL	41.840082	-90.185079
C-DAVE-01	157.1	376022P	CPRS	IA	CLINTON	CLINTON	5TH AVE S	LOCAL	41.841206	-90.18507
C-DAVE-01	157	376023W	CPRS	IA	CLINTON	CLINTON	4TH AVE S	LOCAL	41.842321	-90.185077
C-DAVE-01	156.71	376024D	CPRS	IA	CLINTON	CLINTON	2ND AVE S	LOCAL	41.844521	-90.186502
C-DAVE-01	156.63	376025K	CPRS	IA	CLINTON	CLINTON	4TH AVE N	local	41.847826	-90.18688
C-DAVE-01	156.53	376026S	CPRS	IA	CLINTON	CLINTON	6TH AVE N	LOCAL	41.849811	-90.186329
C-DAVE-01	156.21	376027Y	CPRS	IA	CLINTON	CLINTON	9TH AVE N	LOCAL	41.853338	-90.185301
C-DAVE-01	156.04	376029M	CPRS	IA	CLINTON	CLINTON	11TH AVE N	LOCAL	41.855826	-90.184523
C-DAVE-01	155.95	376030G	CPRS	IA	CLINTON	CLINTON	12TH AVE N	LOCAL	41.857071	-90.184136
C-DAVE-01	155.89	376031N	CPRS	IA	CLINTON	CLINTON	13TH AVE N	CITY ST	41.858361	-90.183736
C-DAVE-01	155.73	376032V	CPRS	IA	CLINTON	CLINTON	14TH AVE N	CITY ST	41.859568	-90.183307
C-DAVE-01	155.68	376033C	CPRS	IA	CLINTON	CLINTON	15TH AVE N	LOCAL	41.860844	-90.182839
C-DAVE-01	155.49	376036X	CPRS	IA	CLINTON	CLINTON	17TH AVE N	PRIVATE	41.863211	-90.181048
C-DAVE-01	155.39	376037E	CPRS	IA	CLINTON	CLINTON	18TH AVE N	LOCAL	41.864299	-90.179578
C-DAVE-01	155.09	376038L	CPRS	IA	CLINTON	CLINTON	21ST AVE N	LOCAL	41.867922	-90.1763
C-DAVE-01	154.89	376039T	CPRS	IA	CLINTON	CLINTON	23RD AVE N	local	41.87041	-90.175378
C-DAVE-01	154.81	376040M	CPRS	IA	CLINTON	CLINTON	24TH AVE N	LOCAL	41.871658	-90.17494
C-DAVE-01	154.72	376041U	CPRS	IA	CLINTON	CLINTON	25TH AVE N	LOCAL	41.872959	-90.174711
C-DAVE-01	154.2	376043H	CPRS	IA	CLINTON	CLINTON	30TH AVE N	LOCAL	41.879465	-90.173487
C-DAVE-01	154.1	376044P	CPRS	IA	CLINTON	CLINTON	31ST AVE N	CITY ST	41.880796	-90.173009
C-DAVE-01	154	376045W	CPRS	IA	CLINTON	CLINTON	32ND AVE N	LOCAL	41.882171	-90.172511
C-DAVE-01	153.8	376046D	CPRS	IA	CLINTON	CLINTON	34TH AVE N McKinley Stre	local	41.884437	-90.171839
C-DAVE-01	150.29	376047K	CPRS	IA	CLINTON	CLINTON	170TH ST	LOCAL	41.935268	-90.182586
C-DAVE-01	150	376048S	CPRS	IA	CLINTON	CLINTON	PRIVATE ROAD	PRIVATE	41.93986	-90.183586
C-DAVE-01	149.42	376049Y	CPRS	IA	CLINTON	CLINTON	PRIVATE ROAD	PRIVATE	41.946342	-90.184994
C-DAVE-01	149.4	376050T	CPRS	IA	CLINTON	CLINTON	PRIVATE ROAD	PRIVATE	41.946673	-90.185065
C-DAVE-01	149.07	376051A	CPRS	IA	CLINTON	CLINTON	PRIVATE ROAD	PRIVATE	41.953434	-90.186546
C-DAVE-01	147.68	376052G	CPRS	IA	CLINTON	SABULA	142ND ST	LOCAL	41.971071	-90.179959
C-DAVE-01	143.6	376053N	CPRS	IA	CLINTON	SABULA	PRIVATE ROAD	PRIVATE	42.018051	-90.16211
C-DAVE-01	155.27	393005T	CPRS	IA	CLINTON	CLINTON	IA 136	IA 136	41.865491	-90.178034
C-DAVE-01	157.26	865518X	CPRS	IA	CLINTON	CLINTON	12TH AVE S	LOCAL	41.83319	-90.192474
C-DAVE-01	157.26	865519E	CPRS	IA	CLINTON	CLINTON	ALLEY	CITY ST	41.832708	-90.192679

G2 GRADE CROSSINGS ON SEGMENTS WHICH HAVE EXCEEDED STB THRESHOLDS

SEGMENT C-DAVE-02

Segment	Milepost	Crossing ID	Railroad	State	County	City	Street	Highway	Latitude	Longitude
C-DAVE-02	160.5	694637H	CPRS	IA	CLINTON	CLINTON	Private Vertex plant	prv xing	41.805897	-90.238335
C-DAVE-02	163.18	694638P	CPRS	IA	CLINTON	CAMANCHE	Private Rd	prv	41.776426	-90.290945
C-DAVE-02	174.42	694639W	CPRS	IA	SCOTT	PRINCETON	Private River Access	PRV	41.649106	-90.347453
C-DAVE-02	158.94	865535N	CPRS	IA	CLINTON	CLINTON	PRIVATE ROAD - ADM	PRIVATE	41.818309	-90.21479
C-DAVE-02	159.1	865536V	CPRS	IA	CLINTON	CLINTON	PRIVATE ROAD - SETHNES	CITY ST	41.816997	-90.216524
C-DAVE-02	159.4	865537C	CPRS	IA	CLINTON	CLINTON	PRIVATE ROAD	PRIVATE	41.814631	-90.221841
C-DAVE-02	159.4	865538J	CPRS	IA	CLINTON	CLINTON	PRIVATE ROAD	PRIVATE	41.814762	-90.221925
C-DAVE-02	159.95	865539R	CPRS	IA	CLINTON	CLINTON	PRIVATE ROAD	PRIVATE	41.810931	-90.231536
C-DAVE-02	160.2	865540K	CPRS	IA	CLINTON	CLINTON	PRIVATE ROAD	PRIVATE	41.809033	-90.234065
C-DAVE-02	160.33	865541S	CPRS	IA	CLINTON	CAMANCHE	PRIVATE ROAD	PRIVATE	41.805912	-90.237719
C-DAVE-02	160.94	865542Y	CPRS	IA	CLINTON	CAMANCHE	PRIVATE ROAD	PRIVATE	41.800878	-90.240905
C-DAVE-02	161.5	865543F	CPRS	IA	CLINTON	CAMANCHE	determan's crossing	PRIVATE	41.792276	-90.246257
C-DAVE-02	161.9	865544M	CPRS	IA	CLINTON	CAMANCHE	4TH AVE	LOCAL	41.786539	-90.250884
C-DAVE-02	162.04	865545U	CPRS	IA	CLINTON	CAMANCHE	5TH AVE	LOCAL	41.78599	-90.25202
C-DAVE-02	162.19	865547H	CPRS	IA	CLINTON	CAMANCHE	7TH AVE	LOCAL	41.784924	-90.254274
C-DAVE-02	162.3	865549W	CPRS	IA	CLINTON	CAMANCHE	9TH AVE	LOCAL	41.783855	-90.256528
C-DAVE-02	185.54	865550R	CPRS	IA	SCOTT	RIVERDALE	ALCOA CONSTRUCTION	PRIVATE	41.541971	-90.456336
C-DAVE-02	162.51	865560W	CPRS	IA	CLINTON	CAMANCHE	13TH AVE	LOCAL	41.782468	-90.259457
C-DAVE-02	162.92	865561D	CPRS	IA	CLINTON	CAMANCHE	3RD ST	LOCAL	41.779452	-90.26655
C-DAVE-02	163	865562K	CPRS	IA	CLINTON	CAMANCHE	PRIVATE ROAD	PRIVATE	41.778932	-90.268069
C-DAVE-02	163.16	865564Y	CPRS	IA	CLINTON	CAMANCHE	PARK DR	LOCAL	41.777983	-90.271305
C-DAVE-02	163.59	865565F	CPRS	IA	CLINTON	CAMANCHE	PRIVATE ROAD	PRIVATE	41.777411	-90.279571
C-DAVE-02	165.42	865566M	CPRS	IA	CLINTON	CAMANCHE	PRIVATE ROAD	PRIVATE	41.765802	-90.31006
C-DAVE-02	165.71	865567U	CPRS	IA	CLINTON	CAMANCHE	PRIVATE ROAD	PRIVATE	41.763105	-90.313723
C-DAVE-02	166.12	865568B	CPRS	IA	CLINTON	CAMANCHE	PRIVATE ROAD	PRIVATE	41.758966	-90.319325
C-DAVE-02	166.53	865569H	CPRS	IA	CLINTON	CAMANCHE	PRIVATE ROAD	PRIVATE	41.755568	-90.325664
C-DAVE-02	167.05	865570C	CPRS	IA	CLINTON	CAMANCHE	291ST ST	LOCAL	41.752505	-90.334651
C-DAVE-02	169.1	865571J	CPRS	IA	SCOTT	PRINCETON	PRIVATE ROAD	PRIVATE	41.724247	-90.346141
C-DAVE-02	170.12	865572R	CPRS	IA	SCOTT	PRINCETON	PRIVATE ROAD	PRIVATE	41.710103	-90.348267
C-DAVE-02	170.7	865573X	CPRS	IA	SCOTT	PRINCETON	PRIVATE ROAD	PRIVATE	41.700799	-90.348006
C-DAVE-02	170.83	865574E	CPRS	IA	SCOTT	PRINCETON	270TH ST	LOCAL	41.699364	-90.347604
C-DAVE-02	171.2	865575L	CPRS	IA	SCOTT	PRINCETON	285TH AVE	LOCAL	41.694243	-90.345305
C-DAVE-02	171.36	865576T	CPRS	IA	SCOTT	PRINCETON	PRIVATE ROAD	PRIVATE	41.692088	-90.34431
C-DAVE-02	172.11	865577A	CPRS	IA	SCOTT	PRINCETON	PRIVATE ROAD	PRIVATE	41.681622	-90.34098
C-DAVE-02	172.36	865578G	CPRS	IA	SCOTT	PRINCETON	PRIVATE ROAD	PRIVATE	41.678132	-90.340776
C-DAVE-02	172.41	865579N	CPRS	IA	SCOTT	PRINCETON	LOST GROVE RD	LOCAL	41.67727	-90.340787
C-DAVE-02	172.6	865580H	CPRS	IA	SCOTT	PRINCETON	PEDESTRIAN PATHWY	CITY ST	41.589024	-90.351845
C-DAVE-02	172.58	865581P	CPRS	IA	SCOTT	PRINCETON	CLAY ST	LOCAL	41.674861	-90.340812
C-DAVE-02	172.84	865582W	CPRS	IA	SCOTT	PRINCETON	CHESTNUT ST	LOCAL	41.671139	-90.34085
C-DAVE-02	173.96	865585S	CPRS	IA	SCOTT	PRINCETON	PRIVATE ROAD	CITY ST	41.654717	-90.345051
C-DAVE-02	174.1	865587F	CPRS	IA	SCOTT	PRINCETON	PRIVATE ROAD	CITY ST	41.653155	-90.345707
C-DAVE-02	174.22	865589U	CPRS	IA	SCOTT	PRINCETON	PRIVATE ROAD	CITY ST	41.651704	-90.346316
C-DAVE-02	174.3	865590N	CPRS	IA	SCOTT	PRINCETON	PRIVATE ROAD	CITY ST	41.650263	-90.346923
C-DAVE-02	174.4	865592C	CPRS	IA	SCOTT	PRINCETON	PRIVATE ROAD 235TH ST	CITY ST	41.648519	-90.347813
C-DAVE-02	174.94	865593J	CPRS	IA	SCOTT	PRINCETON	PRIVATE ROAD	CITY ST	41.641162	-90.348942
C-DAVE-02	175.05	865594R	CPRS	IA	SCOTT	PRINCETON	PRIVATE ROAD	CITY ST	41.640471	-90.348794
C-DAVE-02	175.29	865596E	CPRS	IA	SCOTT	PRINCETON	PRIVATE ROAD	CITY ST	41.636692	-90.347967
C-DAVE-02	175.37	865597L	CPRS	IA	SCOTT	LE CLAIRE	PRIVATE ROAD	CITY ST	41.635463	-90.347698
C-DAVE-02	176	865599A	CPRS	IA	SCOTT	LE CLAIRE	PRIVATE ROAD	CITY ST	41.626514	-90.347552
C-DAVE-02	176.06	865600S	CPRS	IA	SCOTT	LE CLAIRE	PRIVATE ROAD	CITY ST	41.625698	-90.347619
C-DAVE-02	176.15	865601Y	CPRS	IA	SCOTT	LE CLAIRE	PRIVATE ROAD	CITY ST	41.62426	-90.347757
C-DAVE-02	176.2	865602F	CPRS	IA	SCOTT	LE CLAIRE	PRIVATE ROAD	CITY ST	41.623142	-90.347869
C-DAVE-02	176.75	865603M	CPRS	IA	SCOTT	LE CLAIRE	PRIVATE ROAD	CITY ST	41.615944	-90.346561
C-DAVE-02	176.97	865604U	CPRS	IA	SCOTT	LE CLAIRE	PRIVATE ROAD TERRITOR	CITY ST	41.61394	-90.34537
C-DAVE-02	177.42	865605B	CPRS	IA	SCOTT	LE CLAIRE	WALNUT ST	CITY ST	41.60581	-90.34348
C-DAVE-02	177.65	865606H	CPRS	IA	SCOTT	LE CLAIRE	FERRY ST	CITY ST	41.602383	-90.343196
C-DAVE-02	177.9	865608W	CPRS	IA	SCOTT	LE CLAIRE	PRIVATE ROAD	PRIVATE	41.61394	-90.34537
C-DAVE-02	177.97	865609D	CPRS	IA	SCOTT	LE CLAIRE	JONES ST	LOCAL	41.598579	-90.343091
C-DAVE-02	178.04	865610X	CPRS	IA	SCOTT	LE CLAIRE	WISCONSIN ST	LOCAL	41.597562	-90.343129
C-DAVE-02	178.67	865611E	CPRS	IA	SCOTT	LE CLAIRE	CANAL SHORE DR	CITY ST	41.590338	-90.348635
C-DAVE-02	179.12	865612L	CPRS	IA	SCOTT	LE CLAIRE	EAGLE RIDGE RD	LOCAL	41.587218	-90.357143
C-DAVE-02	179.66	865613T	CPRS	IA	SCOTT	LE CLAIRE	I 80	I 80	41.583606	-90.36715
C-DAVE-02	180.22	865614A	CPRS	IA	SCOTT	LE CLAIRE	CANAL SHORE DR SW	LOCAL	41.582062	-90.376913
C-DAVE-02	180.35	865615G	CPRS	IA	SCOTT	LE CLAIRE	PRIVATE ROAD	CITY ST	41.58185	-90.379213
C-DAVE-02	180.88	865616N	CPRS	IA	SCOTT	LE CLAIRE	W CANAL SHORE DR	LOCAL	41.582378	-90.389359
C-DAVE-02	182.48	865617V	CPRS	IA	SCOTT	BETTENDORF	VALLEY DR	LOCAL	41.570867	-90.41456
C-DAVE-02	182.89	865618C	CPRS	IA	SCOTT	BETTENDORF	SPENCER RD	LOCAL	41.568878	-90.422269
C-DAVE-02	183.09	865619J	CPRS	IA	SCOTT	PLEASANT VALLEY	245TH AVE	CITY ST	41.567828	-90.42634

C-DAVE-02	183.2	865620D	CPRS	IA	SCOTT	PLEASANT VALLEY	244TH AVE	CITY ST	41.567392	-90.427805
C-DAVE-02	183.62	865621K	CPRS	IA	SCOTT	PLEASANT VALLEY	PRV A1 STORAGE U STORE	Prv Xing	41.563276	-90.432898
C-DAVE-02	183.75	865622S	CPRS	IA	SCOTT	PLEASANT VALLEY	PRV Berry Farm	prv xing	41.561742	-90.434484
C-DAVE-02	183.91	865623Y	CPRS	IA	SCOTT	PLEASANT VALLEY	PRV AMERICOLD LOGISTIC	CITY ST	41.559814	-90.436474
C-DAVE-02	184.02	865624F	CPRS	IA	SCOTT	PLEASANT VALLEY	PRIVATE ROAD	PRIVATE	41.558685	-90.437644
C-DAVE-02	184.16	865625M	CPRS	IA	SCOTT	PLEASANT VALLEY	PRIVATE ROAD	CITY ST	41.55668	-90.439717
C-DAVE-02	184.24	865626U	CPRS	IA	SCOTT	PLEASANT VALLEY	PRIVATE ROAD	CITY ST	41.555346	-90.441097
C-DAVE-02	184.41	865627B	CPRS	IA	SCOTT	BETTENDORF	SHORELINE DR	LOCAL	41.553872	-90.442618
C-DAVE-02	184.6	865628H	CPRS	IA	SCOTT	BETTENDORF	SHORELINE DR	LOCAL	41.553615	-90.442351
C-DAVE-02	184.8	865629P	CPRS	IA	SCOTT	BETTENDORF	62ND ST	LOCAL	41.55054	-90.446062
C-DAVE-02	184.88	865630J	CPRS	IA	SCOTT	PLEASANT VALLEY	PRIVATE ROAD	PRIVATE	41.548365	-90.448407
C-DAVE-02	185.19	865631R	CPRS	IA	SCOTT	RIVERDALE	FENNO RD	LOCAL	41.545044	-90.452243
C-DAVE-02	185.48	865632X	CPRS	IA	SCOTT	RIVERDALE	PRIVATE ROAD	PRIVATE	41.542476	-90.455383
C-DAVE-02	185.87	865633E	CPRS	IA	SCOTT	RIVERDALE	ALCOA - MAIN	PRIVATE	41.540043	-90.462201
C-DAVE-02	186.36	865634L	CPRS	IA	SCOTT	RIVERDALE	ALCOA MAIN ENTRAN	CITY ST	41.536297	-90.468088
C-DAVE-02	186.6	865635T	CPRS	IA	SCOTT	RIVERDALE	S BELLINGHAM ST	LOCAL	41.533494	-90.47097
C-DAVE-02	186.8	865636A	CPRS	IA	SCOTT	RIVERDALE	S KENSINGTON ST	LOCAL	41.530767	-90.472321
C-DAVE-02	186.92	865637G	CPRS	IA	SCOTT	BETTENDORF	42ND ST	CITY ST	41.52836	-90.47515
C-DAVE-02	187.3	865638N	CPRS	IA	SCOTT	BETTENDORF	35TH ST	LOCAL	41.526483	-90.483965
C-DAVE-02	187.5	865639V	CPRS	IA	SCOTT	BETTENDORF	33RD ST	LOCAL	41.526089	-90.48697
C-DAVE-02	187.6	865640P	CPRS	IA	SCOTT	BETTENDORF	31ST ST	LOCAL	41.525756	-90.489512
C-DAVE-02	188.08	865641W	CPRS	IA	SCOTT	BETTENDORF	23RD ST	CITY ST	41.524341	-90.500345
C-DAVE-02	188.2	865642D	CPRS	IA	SCOTT	BETTENDORF	PEDESTRIAN WALKWAY	PED	41.524166	-90.506146
C-DAVE-02	188.4	865643K	CPRS	IA	SCOTT	BETTENDORF	GEORGE THUENEN DR	LOCAL	41.52414	-90.508616
C-DAVE-02	188.75	865644S	CPRS	IA	SCOTT	BETTENDORF	14 1/2 ST	CITY ST	41.524104	-90.511995
C-DAVE-02	188.85	865645Y	CPRS	IA	SCOTT	BETTENDORF	I 74	I 74	41.524092	-90.51335
C-DAVE-02	188.97	865646F	CPRS	IA	SCOTT	BETTENDORF	13TH ST	LOCAL	41.524074	-90.514873
C-DAVE-02	189.05	865647M	CPRS	IA	SCOTT	BETTENDORF	12TH ST	LOCAL	41.524063	-90.516159
C-DAVE-02	185.93	907242E	CPRS	IA	SCOTT	RIVERDALE	PRIVATE ROAD XINGS	PRIVATE	41.542106	-90.454334
C-DAVE-02	157.3	909168J	CPRS	IA	CLINTON	CLINTON	ALLEY	CITY ST	41.821209	-90.211243
C-DAVE-02	187.301	909170K	CPRS	IA	SCOTT	BETTENDORF	35TH ST	CITY ST	41.526593	-90.481792
C-DAVE-02	186.92	909171S	CPRS	IA	SCOTT	BETTENDORF	42ND ST	LOCA	41.527726	-90.475292
C-DAVE-02	188.75	910676V	CPRS	IA	SCOTT	BETTENDORF	14 1/2 ST	CITY ST	41.524104	-90.511995

G2 GRADE CROSSINGS ON SEGMENTS WHICH HAVE EXCEEDED STB THRESHOLDS

SEGMENT C-DAVE-03

Segment	Milepost	Crossing ID	Railroad	State	County	City	Street	Highway	Latitude	Longitude
C-DAVE-03	0.28	375955P	CPRS	IA	SCOTT	DAVENPORT	PRIVATE ROAD	PRIVATE	41.528147	-90.551964
C-DAVE-03	0.5	375956W	CPRS	IA	SCOTT	DAVENPORT	E RIVER DR	US 67	41.52953	-90.548515
C-DAVE-03	4	375994F	CPRS	IA	SCOTT	DAVENPORT	ROAD-NONAME OR NO	CITY ST	41.502808	-90.619438
C-DAVE-03	3.98	375995M	CPRS	IA	SCOTT	DAVENPORT	ROAD-NONAMEOR NO	CITY ST	41.502365	-90.619965
C-DAVE-03	193.8	375997B	CPRS	IA	SCOTT	DAVENPORT	W RIVER DR	IA 461	41.514353	-90.602525
C-DAVE-03	191.78	376008U	CPRS	IA	SCOTT	DAVENPORT	PRIVATE ROAD	PRIVATE	41.522645	-90.564815
C-DAVE-03	191.53	376009B	CPRS	IA	SCOTT	DAVENPORT	TREMONT AVE	CITY ST	41.524665	-90.561071
C-DAVE-03	191.46	376010V	CPRS	IA	SCOTT	DAVENPORT	CAREY AVE	CITY ST	41.525346	-90.560184
C-DAVE-03	191.34	376011C	CPRS	IA	SCOTT	DAVENPORT	ONEIDA AVE	MARINA	41.526297	-90.558226
C-DAVE-03	190.88	376012J	CPRS	IA	SCOTT	DAVENPORT	PRIVATE ROAD	PRIVATE	41.528188	-90.54974
C-DAVE-03	190.75	376013R	CPRS	IA	SCOTT	DAVENPORT	PRIVATE ROAD	PRIVATE	41.529301	-90.547707
C-DAVE-03	193.98	605947K	CPRS	IA	SCOTT	DAVENPORT	SCHMIDT ROAD	LOCAL	41.512753	-90.607879
C-DAVE-03	1.03	607136T	CPRS	IA	SCOTT	DAVENPORT	MARQUETTE ST.		41.519501	-90.591003
C-DAVE-03	191.98	607137A	CPRS	IA	SCOTT	DAVENPORT	ARSENAL BRIDGE	LOCAL	41.520895	-90.568123
C-DAVE-03	192.41	607138G	CPRS	IA	SCOTT	DAVENPORT	PEDESTRIAN BRIDGE	PED	41.519736	-90.574895
C-DAVE-03	192.8	607139N	CPRS	IA	SCOTT	DAVENPORT	US 67	US 67	41.519305	-90.583549
C-DAVE-03	194.9	607140H	CPRS	IA	SCOTT	DAVENPORT	W RIVER DR	IA 461	41.501827	-90.620865
C-DAVE-03	195.1	607141P	CPRS	IA	SCOTT	DAVENPORT	SOUTH CONCORD ST	LOCAL	41.499937	-90.623091
C-DAVE-03	0.24	607142W	CPRS	IA	SCOTT	DAVENPORT	SOUTH CONCORD ST	LOCAL	41.500272	-90.623292
C-DAVE-03	0.17	607143D	CPRS	IA	SCOTT	DAVENPORT	CONCORD ST.		41.499699	-90.623001
C-DAVE-03	190.7	865648U	CPRS	IA	SCOTT	DAVENPORT	ACCESS TO MISS RIVER	ACCESS	41.529681	-90.54646
C-DAVE-03	192.3	865649B	CPRS	IA	SCOTT	DAVENPORT	PERRY ST	LOCAL	41.51976	-90.572646
C-DAVE-03	192.3	865650V	CPRS	IA	SCOTT	DAVENPORT	BRADY ST	LOCAL	41.519736	-90.574111
C-DAVE-03	192.39	865651C	CPRS	IA	SCOTT	DAVENPORT	MAIN ST	main	41.519691	-90.575589
C-DAVE-03	192.47	865652J	CPRS	IA	SCOTT	DAVENPORT	HARRISON ST	local	41.519592	-90.577057
C-DAVE-03	192.5	865653R	CPRS	IA	SCOTT	DAVENPORT	RIPLEY ST	LOCAL	41.519491	-90.578508
C-DAVE-03	192.78	865654X	CPRS	IA	SCOTT	DAVENPORT	GAINES ST	LOCAL	41.519307	-90.583042
C-DAVE-03	193.1	865655E	CPRS	IA	SCOTT	DAVENPORT	MARQUETTE ST	LOCAL	41.519269	-90.590893
C-DAVE-03	193.85	865657T	CPRS	IA	SCOTT	DAVENPORT	RIVER DR	US 61	41.514335	-90.602525
C-DAVE-03	192.1	976077J	CPRS	IA	SCOTT	DAVENPORT	pershing street	local	41.519872	-90.571231

G2 GRADE CROSSINGS ON SEGMENTS WHICH HAVE EXCEEDED STB THRESHOLDS

SEGMENT C-OTTU-01

Segment	Milepost	Crossing ID	Railroad	State	County	City	Street	Highway	Latitude	Longitude
C-OTTU-01	29.72	375952U	CPRS	IA	MUSCATINE	MUSCATINE	PRIVATE ROAD	CITY ST	41.444473	-90.984512
C-OTTU-01	204.55	393006A	CPRS	IA	SCOTT	DAVENPORT	CARGILL/ SEC 13-77-E2	CITY ST	41.45779	-90.781064
C-OTTU-01	1.15	606734D	CPRS	IA	MUSCATINE	MUSCATINE	PRIVATE ROAD	CITY ST	41.458561	-90.813995
C-OTTU-01	1.94	606738F	CPRS	IA	MUSCATINE	MUSCATINE	PRIVATE ROAD	CITY ST	41.458073	-90.787651
C-OTTU-01	1.99	606739M	CPRS	IA	MUSCATINE	MUSCATINE	PRIVATE ROAD	CITY ST	41.45842	-90.793739
C-OTTU-01	2.09	606740G	CPRS	IA	MUSCATINE	MUSCATINE	PRIVATE ROAD	CITY ST	41.457375	-90.778137
C-OTTU-01	201.512	606745R	CPRS	IA	MUSCATINE	MUSCATINE	PRIVATE ROAD	CITY ST	41.455308	-90.722981
C-OTTU-01	3.35	606747E	CPRS	IA	MUSCATINE	MUSCATINE	PRIVATE ROAD	CITY ST	41.461102	-90.691902
C-OTTU-01	199.66	606748L	CPRS	IA	MUSCATINE	MUSCATINE	PRIVATE ROAD	CITY ST	41.462386	-90.6884
C-OTTU-01	0.13	606762G	CPRS	IA	MUSCATINE	MUSCATINE	MISSISSIPPI DRIVE	LOCAL	41.423143	-91.039955
C-OTTU-01	0.19	606763N	CPRS	IA	MUSCATINE	MUSCATINE	ORANGE ST	private	41.423453	-91.03959
C-OTTU-01	0.22	606764V	CPRS	IA	MUSCATINE	MUSCATINE	PRIVATE ROAD	PRIVATE	41.424002	-91.039231
C-OTTU-01	0.24	606765C	CPRS	IA	MUSCATINE	MUSCATINE	PRIVATE BRIDGE	PRIVATE	41.424408	-91.039061
C-OTTU-01	0.32	606768X	CPRS	IA	MUSCATINE	MUSCATINE	PRIVATE ROAD	CITY ST	41.45853	-90.844803
C-OTTU-01	0.42	607131J	CPRS	IA	SCOTT	DAVENPORT	PRIVATE ROAD	CITY ST	41.458565	-90.815987
C-OTTU-01	0.97	607135L	CPRS	IA	SCOTT	DAVENPORT	PRIVATE ROAD	CITY ST	41.455898	-90.760391
C-OTTU-01	0.5	607144K	CPRS	IA	SCOTT	DAVENPORT	FAIRMOUNT ST.		41.458549	-90.810135
C-OTTU-01	196.4	607146Y	CPRS	IA	SCOTT	DAVENPORT	WAPELLO AVE	LOCAL	41.486986	-90.638271
C-OTTU-01	196.5	607147F	CPRS	IA	SCOTT	DAVENPORT	I 280	I 280	41.485271	-90.640384
C-OTTU-01	188.7	607148M	CPRS	IA	SCOTT	LINWOOD	PRIVATE ROAD	CITY ST	41.461102	-90.691902
C-OTTU-01	198.51	607149U	CPRS	IA	SCOTT	DAVENPORT	UTAH AVE	local	41.466801	-90.668922
C-OTTU-01	198.76	607150N	CPRS	IA	SCOTT	LINWOOD	PEAVEY CO/ private crossi	CITY ST	41.466177	-90.672023
C-OTTU-01	199.32	607152C	CPRS	IA	SCOTT	LINWOOD	LINWOOD STONE XIN	CITY ST	41.46398	-90.682301
C-OTTU-01	199.86	607153J	CPRS	IA	SCOTT	LINWOOD	LAFARGE EAST	CITY ST	41.461322	-90.692086
C-OTTU-01	200.31	607154R	CPRS	IA	SCOTT	LINWOOD	LAFARGE WEST	80E20S NWC 23-77	41.458957	-90.70028
C-OTTU-01	200.87	607155X	CPRS	IA	SCOTT	BUFFALO	BUFFALO TREATMENT PL	prv	41.457057	-90.710801
C-OTTU-01	203.89	607156E	CPRS	IA	SCOTT	BUFFALO	OCCIDENTAL CROSSING	PRIVATE CROSSING	41.456767	-90.768339
C-OTTU-01	201.512	607157L	CPRS	IA	SCOTT	BUFFALO	PRIVATE ROAD	CITY ST	41.455308	-90.722981
C-OTTU-01	201.51	607158T	CPRS	IA	SCOTT	BUFFALO	PRIVATE/ ACCESS FROM F	CITY ST	41.455313	-90.722978
C-OTTU-01	201.82	607159A	CPRS	IA	SCOTT	BUFFALO	MAPLE ST/ PEDESTRIAN	CITY ST	41.454606	-90.728921
C-OTTU-01	202.29	607160U	CPRS	IA	SCOTT	BUFFALO	PRIVATE ROAD	CITY ST	41.454313	-90.737851
C-OTTU-01	202.48	607161B	CPRS	IA	SCOTT	BUFFALO	PRIVATE ROAD	CITY ST	41.456814	-90.771416
C-OTTU-01	202.68	607162H	CPRS	IA	SCOTT	BUFFALO	PRIVATE ROAD	CITY ST	41.457127	-90.775162
C-OTTU-01	202.46	607163P	CPRS	IA	SCOTT	BUFFALO	BUFFALO SHORES CAMPG	CITY ST	41.454578	-90.741138
C-OTTU-01	202.94	607164W	CPRS	IA	SCOTT	BUFFALO	PRIVATE ROAD	CITY ST	41.455314	-90.750269
C-OTTU-01	203.23	607165D	CPRS	IA	SCOTT	BUFFALO	PRIVATE ROAD	CITY ST	41.45575	-90.755694
C-OTTU-01	203.38	607166K	CPRS	IA	SCOTT	BUFFALO	PRIVATE ROAD	CITY ST	41.458092	-90.788261
C-OTTU-01	203.37	607167S	CPRS	IA	SCOTT	BUFFALO	PRIVATE ROAD	CITY ST	41.455964	-90.758342
C-OTTU-01	203.72	607168Y	CPRS	IA	SCOTT	BUFFALO	PRIVATE ROAD	CITY ST	41.458485	-90.794556
C-OTTU-01	203.71	607169F	CPRS	IA	SCOTT	BUFFALO	OCCIDENTAL XING	CITY ST	41.458481	-90.79834
C-OTTU-01	204.24	607170A	CPRS	IA	SCOTT	BUFFALO	PRIVATE ROAD	CITY ST	41.457304	-90.775017
C-OTTU-01	204.55	607171G	CPRS	IA	SCOTT	MONTPELIER	CARGILL INC	CITY ST	41.45779	-90.781064
C-OTTU-01	204.98	607172N	CPRS	IA	MUSCATINE	BUFFALO	PRIVATE ROAD	CITY ST	41.458445	-90.789212
C-OTTU-01	205.39	607173V	CPRS	IA	MUSCATINE	BUFFALO	PRIVATE ROAD	CITY ST	41.458698	-90.796956
C-OTTU-01	205.39	607174C	CPRS	IA	MUSCATINE	BUFFALO	CABINS MP 2054/ PRIVATE	CITY ST	41.458733	-90.796949
C-OTTU-01	206.03	607175J	CPRS	IA	MUSCATINE	BUFFALO	TOMBSTONE TRAIL	LOCAL	41.458714	-90.80908
C-OTTU-01	206.21	607176R	CPRS	IA	MUSCATINE	BUFFALO	PRIVATE ROAD	CITY ST	41.458755	-90.8125
C-OTTU-01	206.255	607177X	CPRS	IA	MUSCATINE	BUFFALO	PRIVATE ROAD	CITY ST	41.458757	-90.813489
C-OTTU-01	206.717	607178E	CPRS	IA	MUSCATINE	BUFFALO	PRIVATE CIPCO POWER CO	CITY ST	41.45877	-90.822607
C-OTTU-01	206.72	607179L	CPRS	IA	MUSCATINE	BUFFALO	CIPCO POWER COMPANY	PRV	41.45877	-90.822607
C-OTTU-01	207	607180F	CPRS	IA	MUSCATINE	BUFFALO	25E 40S NW-C 23-7	CITY ST	41.455494	-90.860512
C-OTTU-01	207.23	607181M	CPRS	IA	MUSCATINE	BUFFALO	80E 40S 22-71-1E	CITY ST	41.453999	-90.865814
C-OTTU-01	207.35	607182U	CPRS	IA	MUSCATINE	BUFFALO	PRIVATE ROAD	CITY ST	41.452724	-90.868179
C-OTTU-01	208.05	607183B	CPRS	IA	MUSCATINE	BUFFALO	5E 45S NW-C22-77-	CITY ST	41.445633	-90.881714
C-OTTU-01	208.4	607184H	CPRS	IA	MUSCATINE	BUFFALO	PRIVATE ROAD	CITY ST	41.4422	-90.888268
C-OTTU-01	208.7	607185P	CPRS	IA	MUSCATINE	BUFFALO	40E 60S NW-C 21-7	CITY ST	41.439358	-90.893692
C-OTTU-01	208.9	607186W	CPRS	IA	MUSCATINE	BUFFALO	PRIVATE ROAD	CITY ST	41.437225	-90.898033
C-OTTU-01	209.38	607187D	CPRS	IA	MUSCATINE	BUFFALO	PRIVATE ROAD	CITY ST	41.433746	-90.910355
C-OTTU-01	209.8	607188K	CPRS	IA	MUSCATINE	BUFFALO	45E05S NW-C29-77	CITY ST	41.447875	-90.877735
C-OTTU-01	209.9	607189S	CPRS	IA	MUSCATINE	BUFFALO	PRIVATE ROAD	CITY ST	41.446796	-90.879821
C-OTTU-01	210.48	607190L	CPRS	IA	MUSCATINE	BUFFALO	PRIVATE ROAD	CITY ST	41.441993	-90.888973
C-OTTU-01	211.08	607191T	CPRS	IA	MUSCATINE	BUFFALO	MONROE AVE	CITY ST	41.437063	-90.898483
C-OTTU-01	211.3	607192A	CPRS	IA	MUSCATINE	MUSCATINE	MONROE STREET	LOCAL	41.435886	-90.902267
C-OTTU-01	211.42	607193G	CPRS	IA	MUSCATINE	MUSCATINE	JEFFERSON STREET	LOCAL	41.435195	-90.904937
C-OTTU-01	211.8	607194N	CPRS	IA	MUSCATINE	MUSCATINE	IZAAK WALTON	private	41.433784	-90.910311
C-OTTU-01	212.23	607195V	CPRS	IA	MUSCATINE	BUFFALO	PRIVATE ROAD	CITY ST	41.433071	-90.919604
C-OTTU-01	212.48	607196C	CPRS	IA	MUSCATINE	BUFFALO	70E95S NW-C26-77	CITY ST	41.433021	-90.924071
C-OTTU-01	214.28	607197J	CPRS	IA	MUSCATINE	BUFFALO	PRIVATE ROAD	CITY ST	41.438089	-90.958279

C-OTTU-01	215.13	607198R	CPRS	IA	MUSCATINE	BUFFALO	PRIVATE ROAD	CITY ST	41.443822	-90.973074
C-OTTU-01	215.5	607199X	CPRS	IA	MUSCATINE	BUFFALO	PRIVATE ROAD	CITY ST	41.444689	-90.979795
C-OTTU-01	216.2	607200P	CPRS	IA	MUSCATINE	BUFFALO	PRIVATE ROAD	CITY ST	41.442888	-90.993092
C-OTTU-01	217.48	607201W	CPRS	IA	MUSCATINE	MUSCATINE	PRIVATE ROAD	CITY ST	41.436665	-91.015483
C-OTTU-01	217.98	607202D	CPRS	IA	MUSCATINE	MUSCATINE	spillway lane	local	41.433295	-91.023297
C-OTTU-01	218.78	607203K	CPRS	IA	MUSCATINE	MUSCATINE	MISS RIVER BRIDGE	IA 92	41.425202	-91.034723
C-OTTU-01	219.24	607204S	CPRS	IA	MUSCATINE	MUSCATINE	CEDAR ST	LOCAL	41.421516	-91.042583
C-OTTU-01	219.3	607205Y	CPRS	IA	MUSCATINE	MUSCATINE	PEDESTRIAN	Mississippi Dr	41.420991	-91.043586
C-OTTU-01	219.38	607206F	CPRS	IA	MUSCATINE	MUSCATINE	IOWA AVENUE	LOCAL	41.420321	-91.044675
C-OTTU-01	219.45	607207M	CPRS	IA	MUSCATINE	MUSCATINE	PEDESTRIAN	PEDESTRIAN	41.419748	-91.045797
C-OTTU-01	220.25	607208U	CPRS	IA	MUSCATINE	MUSCATINE	CANAL ST	TOWN	41.412675	-91.057748
C-OTTU-01	219.98	689568S	CPRS	IA	MUSCATINE	MUSCATINE	bike path	path	41.415162	-91.053945
C-OTTU-01	218.86	689571A	CPRS	IA	MUSCATINE	MUSCATINE	MAD CREEK Bike path	PUBLIC BIKE	41.424586	-91.0366
C-OTTU-01	215.74	689589K	CPRS	IA	MUSCATINE	MUSCATINE	Private	prv	41.444684	-90.984649
C-OTTU-01	201.163	694621L	CPRS	IA	MUSCATINE	MUSCATINE	PRIVATE ROAD	CITY ST	41.456157	-90.716278
C-OTTU-01	202.288	694622T	CPRS	IA	MUSCATINE	MUSCATINE	private road	city st	41.454302	-90.737846
C-OTTU-01	202.939	694623A	CPRS	IA	MUSCATINE	MUSCATINE	PRIVATE	CITY STREET	41.455301	-90.750276
C-OTTU-01	206.56	976020H	CPRS	IA	MUSCATINE	BUFFALO	private road	prv xing	41.458766	-90.819518
C-OTTU-01	211.2	976021P	CPRS	IA	MUSCATINE	BUFFALO	PEDESTRIAN	PRV	41.436327	-90.900736

G2 GRADE CROSSINGS ON SEGMENTS WHICH HAVE EXCEEDED STB THRESHOLDS

SEGMENT C-OTTU-02

Segment	Milepost	Crossing ID	Railroad	State	County	City	Street	Highway	Latitude	Longitude
C-OTTU-02	302.78	375778M	CPRS	IA	WAPELLO	OTTUMWA	PRIVATE ROAD	CITY ST	41.019981	-92.446341
C-OTTU-02	302.42	375779U	CPRS	IA	WAPELLO	OTTUMWA	north QUINCY AVE	local	41.021904	-92.438534
C-OTTU-02	301.66	375780N	CPRS	IA	WAPELLO	OTTUMWA	GATEWAY DR	LOCAL	41.026061	-92.426853
C-OTTU-02	301.46	375781V	CPRS	IA	WAPELLO	OTTUMWA	W SECOND ST	LOCAL	41.028901	-92.426922
C-OTTU-02	301.2	375782C	CPRS	IA	WAPELLO	OTTUMWA	HARROWS BRANCH	LOCAL	41.031941	-92.429765
C-OTTU-02	301.1	375783J	CPRS	IA	WAPELLO	OTTUMWA	ARRISON ST	LOCAL	41.033475	-92.431238
C-OTTU-02	300.94	375784R	CPRS	IA	WAPELLO	OTTUMWA	NORTH CALDWELL ST	LOCAL	41.035102	-92.432261
C-OTTU-02	299.55	375785X	CPRS	IA	WAPELLO	OTTUMWA	120TH ST	local	41.053824	-92.427087
C-OTTU-02	298.98	375786E	CPRS	IA	WAPELLO	OTTUMWA	PRIVATE ROAD	CITY ST	41.060588	-92.422509
C-OTTU-02	298.92	375787L	CPRS	IA	WAPELLO	OTTUMWA	W ROCHESTER ST	LOCAL	41.061241	-92.421369
C-OTTU-02	298.2	375788T	CPRS	IA	WAPELLO	OTTUMWA	IA 149	IA 149	41.067369	-92.409992
C-OTTU-02	299.15	375789A	CPRS	IA	WAPELLO	OTTUMWA	PRIVATE ROAD	CITY ST	41.058751	-92.424734
C-OTTU-02	297.69	375790U	CPRS	IA	WAPELLO	OTTUMWA	ANGLE RD	LOCAL	41.071655	-92.401948
C-OTTU-02	297.44	375791B	CPRS	IA	WAPELLO	OTTUMWA	PRIVATE ROAD	CITY ST	41.073773	-92.398002
C-OTTU-02	297.01	375792H	CPRS	IA	WAPELLO	OTTUMWA	120TH AVE	local	41.077363	-92.391394
C-OTTU-02	296.72	375793P	CPRS	IA	WAPELLO	OTTUMWA	PRIVATE ROAD	CITY ST	41.079591	-92.386648
C-OTTU-02	296.01	375794W	CPRS	IA	WAPELLO	OTTUMWA	PRIVATE ROAD	CITY ST	41.084659	-92.374944
C-OTTU-02	295.86	375795D	CPRS	IA	WAPELLO	OTTUMWA	110TH AVE	LOCAL	41.085858	-92.372278
C-OTTU-02	295.71	375796K	CPRS	IA	WAPELLO	OTTUMWA	PRIVATE ROAD	CITY ST	41.086859	-92.369877
C-OTTU-02	295.29	375797S	CPRS	IA	WAPELLO	OTTUMWA	105TH AVE	LOCAL	41.089588	-92.362748
C-OTTU-02	295.17	375798Y	CPRS	IA	WAPELLO	OTTUMWA	140TH ST	LOCAL	41.090231	-92.360569
C-OTTU-02	294.85	375799F	CPRS	IA	WAPELLO	OTTUMWA	PRIVATE ROAD	CITY ST	41.091926	-92.354481
C-OTTU-02	294.41	375800X	CPRS	IA	WAPELLO	OTTUMWA	PRIVATE ROAD	CITY ST	41.094086	-92.347094
C-OTTU-02	294.07	375801E	CPRS	IA	WAPELLO	OTTUMWA	PRIVATE ROAD	CITY ST	41.095856	-92.340904
C-OTTU-02	293.86	375802L	CPRS	IA	WAPELLO	OTTUMWA	PRIVATE ROAD	CITY ST	41.096978	-92.337046
C-OTTU-02	293.16	375803T	CPRS	IA	WAPELLO	OTTUMWA	85TH AVE	local	41.10066	-92.324484
C-OTTU-02	293.01	375804A	CPRS	IA	WAPELLO	OTTUMWA	PRIVATE ROAD	CITY ST	41.100916	-92.323527
C-OTTU-02	292.62	375805G	CPRS	IA	WAPELLO	OTTUMWA	80TH AVE	LOCAL	41.103454	-92.314943
C-OTTU-02	292.34	375806N	CPRS	IA	WAPELLO	OTTUMWA	150TH ST	CITY ST	41.104766	-92.310214
C-OTTU-02	292.22	375807V	CPRS	IA	WAPELLO	OTTUMWA	PRIVATE ROAD	CITY ST	41.106133	-92.305426
C-OTTU-02	291.52	375808C	CPRS	IA	WAPELLO	OTTUMWA	AGENCY HEDRICK RD	V 37	41.10889	-92.295818
C-OTTU-02	290.42	375809J	CPRS	IA	WAPELLO	HEDRICK	60TH AVE	LOCAL	41.114772	-92.275612
C-OTTU-02	289.6	375810D	CPRS	IA	WAPELLO	OTTUMWA	PRIVATE ROAD	CITY ST	41.118725	-92.261586
C-OTTU-02	289.36	375811K	CPRS	IA	WAPELLO	OTTUMWA	FARSON RD	V 41	41.120281	-92.256467
C-OTTU-02	289.2	375812S	CPRS	IA	WAPELLO	OTTUMWA	2ND AVE	CITY ST	41.121049	-92.253628
C-OTTU-02	289.17	375813Y	CPRS	IA	WAPELLO	OTTUMWA	PRIVATE ROAD 2ND AVE	PRIVATE	41.121071	-92.253626
C-OTTU-02	288.31	375814F	CPRS	IA	WAPELLO	OTTUMWA	PRIVATE ROAD	CITY ST	41.123788	-92.24416
C-OTTU-02	288.3	375815M	CPRS	IA	WAPELLO	OTTUMWA	PRIVATE ROAD	CITY ST	41.125615	-92.237756
C-OTTU-02	288.11	375816U	CPRS	IA	WAPELLO	OTTUMWA	165TH ST	H 17	41.126735	-92.233992
C-OTTU-02	287.71	375817B	CPRS	IA	WAPELLO	OTTUMWA	35TH AVE	LOCAL	41.128787	-92.2269
C-OTTU-02	287.56	375818H	CPRS	IA	WAPELLO	OTTUMWA	PRIVATE ROAD	CITY ST	41.12953	-92.224234
C-OTTU-02	286.71	375819P	CPRS	IA	WAPELLO	OTTUMWA	25TH AVE	LOCAL	41.133851	-92.209142
C-OTTU-02	286.15	375820J	CPRS	IA	WAPELLO	OTTUMWA	22ND AVE	LOCAL	41.136834	-92.199015
C-OTTU-02	284.75	375821R	CPRS	IA	JEFFERSON	RICHLAND	PRIVATE ROAD	CITY ST	41.144072	-92.173677
C-OTTU-02	284.56	375822X	CPRS	IA	JEFFERSON	RICHLAND	ASH AVE	V 51	41.145477	-92.168806
C-OTTU-02	284.19	375823E	CPRS	IA	JEFFERSON	RICHLAND	PRIVATE ROAD	CITY ST	41.146871	-92.163899
C-OTTU-02	283.87	375824L	CPRS	IA	JEFFERSON	RICHLAND	110TH ST	LOCAL	41.148553	-92.158057
C-OTTU-02	283.8	375825T	CPRS	IA	JEFFERSON	RICHLAND	PRIVATE ROAD	CITY ST	41.148846	-92.156941
C-OTTU-02	283.18	375826A	CPRS	IA	JEFFERSON	RICHLAND	PRIVATE ROAD	CITY ST	41.152255	-92.145227
C-OTTU-02	282.9	375827G	CPRS	IA	JEFFERSON	RICHLAND	CEDAR AVE	LOCAL	41.153767	-92.140028
C-OTTU-02	282.06	375828N	CPRS	IA	JEFFERSON	RICHLAND	PRIVATE ROAD	CITY ST	41.157853	-92.125675
C-OTTU-02	281.79	375829V	CPRS	IA	JEFFERSON	RICHLAND	DRIFTWOOD AVE	LOCAL	41.159296	-92.120832
C-OTTU-02	281.65	375830P	CPRS	IA	JEFFERSON	RICHLAND	PRIVATE ROAD	CITY ST	41.160051	-92.117958
C-OTTU-02	280.83	375831W	CPRS	IA	KEOKUK	RICHLAND	260TH AVE	LOCAL	41.164744	-92.101716
C-OTTU-02	280.4	375832D	CPRS	IA	KEOKUK	RICHLAND	PRIVATE ROAD	PRV XING	41.166926	-92.094026
C-OTTU-02	280.05	375833K	CPRS	IA	KEOKUK	RICHLAND	PRIVATE ROAD	CITY ST	41.165911	-92.097488
C-OTTU-02	279.66	375834S	CPRS	IA	KEOKUK	RICHLAND	270TH AVE	V 63	41.169905	-92.082647
C-OTTU-02	279.4	375835Y	CPRS	IA	KEOKUK	RICHLAND	335TH ST	LOCAL	41.170679	-92.077795
C-OTTU-02	279.15	375836F	CPRS	IA	KEOKUK	RICHLAND	PRIVATE ROAD	CITY ST	41.171384	-92.072974
C-OTTU-02	277.81	375837M	CPRS	IA	KEOKUK	RICHLAND	IOWA 78	IA 78	41.177796	-92.048514
C-OTTU-02	277.4	375838U	CPRS	IA	KEOKUK	RICHLAND	290TH AVE	LOCAL	41.181061	-92.04193
C-OTTU-02	276.45	375839B	CPRS	IA	KEOKUK	RICHLAND	320TH ST	FM	41.188566	-92.026853
C-OTTU-02	274.2	375840V	CPRS	IA	KEOKUK	RICHLAND	315TH AVE	W 15	41.199805	-91.993249
C-OTTU-02	273.16	375841C	CPRS	IA	KEOKUK	RICHLAND	320TH AVE	LOCAL	41.202632	-91.983387
C-OTTU-02	273.69	375842J	CPRS	IA	KEOKUK	RICHLAND	PRIVATE ROAD	CITY ST	41.204028	-91.978404
C-OTTU-02	273.13	375843R	CPRS	IA	KEOKUK	RICHLAND	328TH AVE	LOCAL	41.206765	-91.968745
C-OTTU-02	272.54	375844X	CPRS	IA	KEOKUK	RICHLAND	305TH ST	LOCAL	41.211365	-91.958584
C-OTTU-02	272.42	375845E	CPRS	IA	KEOKUK	RICHLAND	PRIVATE ROAD	CITY ST	41.212096	-91.957241

C-OTTU-02	271.25	375846L	CPRS	IA	WASHINGTON	RICHLAND	MAIN ST	G 67	41.221412	-91.938216
C-OTTU-02	269.23	375848A	CPRS	IA	WASHINGTON	BRIGHTON	CEDAR AVE	LOCAL	41.233663	-91.902243
C-OTTU-02	268.52	375849G	CPRS	IA	WASHINGTON	BRIGHTON	DOGWOOD AVE	W 21	41.236602	-91.889163
C-OTTU-02	267.4	375850B	CPRS	IA	WASHINGTON	BRIGHTON	ELM AVE	LOCAL	41.240477	-91.868581
C-OTTU-02	266.74	375851H	CPRS	IA	WASHINGTON	WASHINGTON	PRIVATE ROAD	CITY ST	41.247826	-91.861274
C-OTTU-02	265.93	375852P	CPRS	IA	WASHINGTON	BRIGHTON	FIR AVE	LOCAL	41.255758	-91.848823
C-OTTU-02	265.26	375853W	CPRS	IA	WASHINGTON	WASHINGTON	PRIVATE ROAD	CITY ST	41.260393	-91.83888
C-OTTU-02	265.26	375854D	CPRS	IA	WASHINGTON	WASHINGTON	PRIVATE ROAD	CITY ST	41.260383	-91.838856
C-OTTU-02	264.75	375855K	CPRS	IA	WASHINGTON	BRIGHTON	GINKGO AVE	LOCAL	41.264301	-91.830226
C-OTTU-02	264.62	375856S	CPRS	IA	WASHINGTON	WASHINGTON	PRIVATE ROAD	CITY ST	41.26524	-91.828415
C-OTTU-02	264.08	375857Y	CPRS	IA	WASHINGTON	WASHINGTON	PRIVATE ROAD	CITY ST	41.268961	-91.818646
C-OTTU-02	263.68	375858F	CPRS	IA	WASHINGTON	WASHINGTON	PRIVATE ROAD	CITY ST	41.270647	-91.81156
C-OTTU-02	262.9	375859M	CPRS	IA	WASHINGTON	WASHINGTON	PRIVATE ROAD	prv	41.273943	-91.797513
C-OTTU-02	262.91	375860G	CPRS	IA	WASHINGTON	WASHINGTON	PRIVATE ROAD	CITY ST	41.273652	-91.798717
C-OTTU-02	262.66	375861N	CPRS	IA	WASHINGTON	WASHINGTON	IVY AVE	local	41.274996	-91.792997
C-OTTU-02	261.88	375862V	CPRS	IA	WASHINGTON	WASHINGTON	260TH ST	LOCAL	41.278322	-91.778737
C-OTTU-02	261.61	375863C	CPRS	IA	WASHINGTON	WASHINGTON	JUNIPER AVE	LOCAL	41.279507	-91.773757
C-OTTU-02	261.09	375864J	CPRS	IA	WASHINGTON	WASHINGTON	PRIVATE ROAD	CITY ST	41.281733	-91.764242
C-OTTU-02	260.66	375865R	CPRS	IA	WASHINGTON	WASHINGTON	PRIVATE ROAD	CITY ST	41.283504	-91.756665
C-OTTU-02	260.3	375866X	CPRS	IA	WASHINGTON	WASHINGTON	KIWI AVE	local	41.285116	-91.749765
C-OTTU-02	259.85	375867E	CPRS	IA	WASHINGTON	WASHINGTON	PRIVATE ROAD	CITY ST	41.287482	-91.739686
C-OTTU-02	259.45	375868L	CPRS	IA	WASHINGTON	WASHINGTON	PRIVATE ROAD	CITY ST	41.289912	-91.733116
C-OTTU-02	259.93	375869T	CPRS	IA	WASHINGTON	WASHINGTON	HWY G38	G 38	41.293431	-91.724727
C-OTTU-02	258.65	375870M	CPRS	IA	WASHINGTON	WASHINGTON	PRIVATE ROAD	CITY ST	41.295015	-91.720798
C-OTTU-02	258.16	375871U	CPRS	IA	WASHINGTON	WASHINGTON	IA 1 IA 92	IA 1 ia 92	41.298101	-91.713314
C-OTTU-02	257.97	375872B	CPRS	IA	WASHINGTON	WASHINGTON	WEST MAIN ST	local	41.300026	-91.708765
C-OTTU-02	257.91	375873H	CPRS	IA	WASHINGTON	WASHINGTON	W 3RD ST	LOCAL	41.302205	-91.703037
C-OTTU-02	257.52	375874P	CPRS	IA	WASHINGTON	WASHINGTON	PRIVATE ROAD	CITY ST	41.302726	-91.69251
C-OTTU-02	257.8	375875W	CPRS	IA	WASHINGTON	WASHINGTON	north f ave	local	41.302693	-91.698821
C-OTTU-02	257.5	375876D	CPRS	IA	WASHINGTON	WASHINGTON	NORTH D AVE	LOCAL	41.302725	-91.69663
C-OTTU-02	257.7	375877K	CPRS	IA	WASHINGTON	WASHINGTON	NORTH C AVE	LOCAL	41.302724	-91.695429
C-OTTU-02	257.6	375878S	CPRS	IA	WASHINGTON	WASHINGTON	NORTH B AVE	LOCAL	41.302726	-91.694218
C-OTTU-02	257.5	375879Y	CPRS	IA	WASHINGTON	WASHINGTON	N MARION AVE	LOCAL	41.302751	-91.693068
C-OTTU-02	257.32	375880T	CPRS	IA	WASHINGTON	WASHINGTON	N IOWA AVE	LOCAL	41.302691	-91.691702
C-OTTU-02	0.32	375881A	CPRS	IA	WASHINGTON	WASHINGTON	N 2ND AVE	LOCAL	41.302608	-91.690417
C-OTTU-02	0.4	375882G	CPRS	IA	WASHINGTON	WASHINGTON	N FOURTH AVE	local	41.302804	-91.68828
C-OTTU-02	0.78	375883N	CPRS	IA	WASHINGTON	WASHINGTON	12TH AVE N	CORDW61	41.302662	-91.678444
C-OTTU-02	0.15	375954H	CPRS	IA	MUSCATINE	MUSCATINE	GRANDVIEW AVE	LOCAL	41.407475	-91.065241
C-OTTU-02	2.08	378255T	CPRS	IA	WAPELLO	OTTUMWA	PRIVATE ROAD	CITY ST	41.299961	-91.617126
C-OTTU-02	1.69	378256A	CPRS	IA	WAPELLO	OTTUMWA	PRIVATE ROAD	CORD	41.294647	-91.583862
C-OTTU-02	1.49	378257G	CPRS	IA	WAPELLO	OTTUMWA	PRIVATE ROAD	CITY ST	41.293297	-91.577507
C-OTTU-02	1.2	378258N	CPRS	IA	WAPELLO	OTTUMWA	PRIVATE ROAD	CITY ST	41.291397	-91.568604
C-OTTU-02	0.91	378259V	CPRS	IA	WAPELLO	OTTUMWA	PRIVATE ROAD	CITY ST	41.291584	-91.54081
C-OTTU-02	0.63	378260P	CPRS	IA	WAPELLO	OTTUMWA	PRIVATE ROAD	CITY ST	41.293957	-91.527718
C-OTTU-02	222.35	393258B	CPRS	IA	MUSCATINE	MUSCATINE	industrial connector/DICK	CITY ST	41.390288	-91.085346
C-OTTU-02	0.07	606755W	CPRS	IA	MUSCATINE	MUSCATINE	EARL avenue	local	41.405798	-91.065391
C-OTTU-02	220.4	607209B	CPRS	IA	MUSCATINE	MUSCATINE	FRANKLIN ST	TOWN	41.410464	-91.060279
C-OTTU-02	220.65	607211C	CPRS	IA	MUSCATINE	MUSCATINE	OREGON ST	LOCAL	41.408189	-91.063208
C-OTTU-02	220.83	607212J	CPRS	IA	MUSCATINE	MUSCATINE	DAY ST	LOCAL	41.406891	-91.064823
C-OTTU-02	220.97	607213R	CPRS	IA	MUSCATINE	MUSCATINE	MUSSER ST	LOCAL	41.404873	-91.067358
C-OTTU-02	221.23	607214X	CPRS	IA	MUSCATINE	MUSCATINE	SCHLEY ST	TOWN	41.401997	-91.070511
C-OTTU-02	221.47	607215E	CPRS	IA	MUSCATINE	MUSCATINE	SAMPSON RD	CITY ST	41.399564	-91.073771
C-OTTU-02	222.84	607216L	CPRS	IA	MUSCATINE	MUSCATINE	33RD ST SOUTH	LOCAL	41.385097	-91.091693
C-OTTU-02	223.53	607217T	CPRS	IA	MUSCATINE	MUSCATINE	41ST ST SOUTH	LOCAL	41.377804	-91.10068
C-OTTU-02	224.2	607218A	CPRS	IA	MUSCATINE	MUSCATINE	49TH STREET	CITY ST	41.370564	-91.109161
C-OTTU-02	224.8	607219G	CPRS	IA	MUSCATINE	MUSCATINE	57TH ST	LOCAL	41.363392	-91.118398
C-OTTU-02	225.56	607220B	CPRS	IA	MUSCATINE	FRUITLAND	NORTH ST	CITY ST	41.356097	-91.127368
C-OTTU-02	225.9	607221H	CPRS	IA	MUSCATINE	MUSCATINE	PRIVATE ROAD	CITY ST	41.352418	-91.131876
C-OTTU-02	227.18	607223W	CPRS	IA	MUSCATINE	MUSCATINE	PRIVATE ROAD	CITY ST	41.338932	-91.14841
C-OTTU-02	227.53	607224D	CPRS	IA	MUSCATINE	MUSCATINE	PRIVATE ROAD	CITY ST	41.335312	-91.15285
C-OTTU-02	228.4	607225K	CPRS	IA	CHEROKEE	LETTS	PRIVATE ROAD	CITY ST	41.326112	-91.164134
C-OTTU-02	228.53	607226S	CPRS	IA	LOUISA	LETTS	I AVE	LOCAL	41.324791	-91.165707
C-OTTU-02	230.58	607227Y	CPRS	IA	LOUISA	LETTS	US 61	US 61	41.32518	-91.200974
C-OTTU-02	232.45	607228F	CPRS	IA	LOUISA	LETTS	CHESTNUT ST	LOCAL	41.32974	-91.235621
C-OTTU-02	232.6	607229M	CPRS	IA	LOUISA	LETTS	LINN STREET	X 43	41.329524	-91.238368
C-OTTU-02	232.93	607230G	CPRS	IA	LOUISA	LETTS	COUNTY RD G 40	G 40	41.328113	-91.244117
C-OTTU-02	233.35	607231N	CPRS	IA	CHEROKEE	LETTS	PRIVATE ROAD	CITY ST	41.324582	-91.250937
C-OTTU-02	233.75	607232V	CPRS	IA	LOUISA	LETTS	180TH STREET	LOCAL	41.321037	-91.25699
C-OTTU-02	234.2	607233C	CPRS	IA	CHEROKEE	LETTS	PRIVATE ROAD	CITY ST	41.3171	-91.263743
C-OTTU-02	234.85	607234J	CPRS	IA	LOUISA	LETTS	O AVENUE	LOCAL	41.31151	-91.273279
C-OTTU-02	235.25	607235R	CPRS	IA	CHEROKEE	LETTS	PRIVATE ROAD	CITY ST	41.308058	-91.279991
C-OTTU-02	235.4	607236X	CPRS	IA	CHEROKEE	LETTS	PRIVATE ROAD	CITY ST	41.307268	-91.282107

C-OTTU-02	235.5	607237E	CPRS	IA	LOUISA	LETTS	170TH ST	local	41.306416	-91.284344
C-OTTU-02	235.98	607238L	CPRS	IA	LOUISA	FREDONIA	P AVENUE	LOCAL	41.303424	-91.292439
C-OTTU-02	236.5	607239T	CPRS	IA	CHEROKEE	FREDONIA	PRIVATE ROAD	CITY ST	41.299796	-91.302047
C-OTTU-02	236.95	607240M	CPRS	IA	CHEROKEE	FREDONIA	PRIVATE ROAD	CITY ST	41.297178	-91.309034
C-OTTU-02	237.8	607241U	CPRS	IA	LOUISA	FREDONIA	160TH STREET	LOCAL	41.291852	-91.32329
C-OTTU-02	238.66	607242B	CPRS	IA	LOUISA	FREDONIA	3RD ST	LOCAL	41.28619	-91.338335
C-OTTU-02	238.75	607243H	CPRS	IA	LOUISA	FREDONIA	2ND ST	G 40	41.2858	-91.339378
C-OTTU-02	239.85	607244P	CPRS	IA	LOUISA	COLUMBUS JCTN	LEGION RD	CITY ST	41.281483	-91.359775
C-OTTU-02	239.95	607245W	CPRS	IA	LOUISA	COLUMBUS JCTN	2ND ST	LOCAL	41.28223	-91.361626
C-OTTU-02	240.6	607246D	CPRS	IA	CHEROKEE	COLUMBUS JCTN	PRIVATE ROAD	CITY ST	41.286365	-91.372545
C-OTTU-02	240.88	607247K	CPRS	IA	CHEROKEE	COLUMBUS JCTN	PRIVATE ROAD	CITY ST	41.286568	-91.37809
C-OTTU-02	241.4	607248S	CPRS	IA	CHEROKEE	COLUMBUS JCTN	PRIVATE ROAD	CITY ST	41.285109	-91.38726
C-OTTU-02	241.95	607249Y	CPRS	IA	LOUISA	COLUMBUS JCTN	COUNTY RD X17	X 17	41.286056	-91.397004
C-OTTU-02	243	607250T	CPRS	IA	LOUISA	COTTER	V AVENUE	LOCAL	41.284441	-91.417152
C-OTTU-02	244.55	607251A	CPRS	IA	LOUISA	COTTER	X AVENUE	LOCAL	41.290034	-91.445932
C-OTTU-02	245.57	607252G	CPRS	IA	LOUISA	COTTER	CO RD W-66	W 66	41.292092	-91.465286
C-OTTU-02	245.97	607253N	CPRS	IA	CHEROKEE	COTTER	PRIVATE ROAD	CITY ST	41.292878	-91.47233
C-OTTU-02	246.62	607254V	CPRS	IA	LOUISA	COTTER	COUNTY LINE RD	LOCAL	41.293985	-91.484908
C-OTTU-02	246.98	607255C	CPRS	IA	WASHINGTON	COTTER	PRIVATE ROAD	CITY ST	41.294006	-91.492212
C-OTTU-02	247.32	607256J	CPRS	IA	WASHINGTON	COTTER	PRIVATE ROAD	CITY ST	41.294006	-91.499099
C-OTTU-02	248.09	607257R	CPRS	IA	WASHINGTON	AINSWORTH	YUCCA AVENUE	LOCAL	41.294032	-91.513601
C-OTTU-02	248.61	607258X	CPRS	IA	WASHINGTON	AINSWORTH	PRIVATE ROAD	CITY ST	41.294038	-91.524128
C-OTTU-02	249.37	607259E	CPRS	IA	WASHINGTON	AINSWORTH	US 218	US 218	41.293661	-91.53442
C-OTTU-02	248.93	607260Y	CPRS	IA	WASHINGTON	AINSWORTH	PRIVATE ROAD	CITY ST	41.294024	-91.530658
C-OTTU-02	252.4	607313V	CPRS	IA	WASHINGTON	AINSWORTH	PRIVATE ROAD	CITY ST	41.296802	-91.593759
C-OTTU-02	252.8	607314C	CPRS	IA	WASHINGTON	AINSWORTH	SPRUCE avenue	local	41.298353	-91.600878
C-OTTU-02	257.2	607322U	CPRS	IA	WASHINGTON	WASHINGTON	N FOURTH AVE	LOCAL	41.302593	-91.688313
C-OTTU-02	256.78	607323B	CPRS	IA	WASHINGTON	WASHINGTON	NORTH 12TH AVE	LOCAL	41.302678	-91.678466
C-OTTU-02	256.35	607324H	CPRS	IA	WASHINGTON	WASHINGTON	PRIVATE ROAD	CITY ST	41.302784	-91.669494
C-OTTU-02	256.1	607325P	CPRS	IA	WASHINGTON	WASHINGTON	PRIVATE ROAD	CITY ST	41.302839	-91.663798
C-OTTU-02	255.8	607326W	CPRS	IA	WASHINGTON	WASHINGTON	PALM AVE	LOCAL	41.302909	-91.658967
C-OTTU-02	254.07	607327D	CPRS	IA	WASHINGTON	WASHINGTON	PRIVATE ROAD	CITY ST	41.300805	-91.625602
C-OTTU-02	254.28	607328K	CPRS	IA	WASHINGTON	WASHINGTON	PRIVATE ROAD	CITY ST	41.301129	-91.629485
C-OTTU-02	253.71	607329S	CPRS	IA	WASHINGTON	WASHINGTON	PRIVATE ROAD	CITY ST	41.300248	-91.61846
C-OTTU-02	253.3	607330L	CPRS	IA	WASHINGTON	AINSWORTH	PRIVATE ROAD	CITY ST	41.299611	-91.610473
C-OTTU-02	252.76	607331T	CPRS	IA	WASHINGTON	AINSWORTH	PRIVATE ROAD	CITY ST	41.298038	-91.599463
C-OTTU-02	252.03	607334N	CPRS	IA	WASHINGTON	AINSWORTH	PRIVATE ROAD	CITY ST	41.295279	-91.586733
C-OTTU-02	250.65	607335V	CPRS	IA	WASHINGTON	AINSWORTH	MILITARY RD	LOCAL	41.289814	-91.561604
C-OTTU-02	250.13	607336C	CPRS	IA	WASHINGTON	AINSWORTH	THIRD STREET	LOCAL	41.288132	-91.552234
C-OTTU-02	249.95	607337J	CPRS	IA	WASHINGTON	AINSWORTH	FIRST STREET	LOCAL	41.28842	-91.549038
C-OTTU-02	239.61	695494R	CPRS	IA	LOUISA	COLUMBUS JCTN	sth 70	IA 70	41.280737	-91.355685
C-OTTU-02	297.16	909031P	CPRS	IA	WAPELLO	OTTUMWA	US 63	US 63	41.076263	-92.393854
C-OTTU-02	221	924688F	CPRS	IA	MUSCATINE	MUSCATINE	GPC	CITY ST	41.404419	-91.067825
C-OTTU-02	232.13	976022W	CPRS	IA	LOUISA	LETTS	PRIVATE ROAD	PRV	41.329207	-91.229458
C-OTTU-02	232.53	976023D	CPRS	IA	LOUISA	LETTS	PEDESTRIAN	PEDESTRIAN	41.32964	-91.237133
C-OTTU-02	254.82	976024K	CPRS	IA	WASHINGTON	WASHINGTON	PRIVATE ROAD	PRV	41.30193	-91.639535
C-OTTU-02	255.07	976025S	CPRS	IA	WASHINGTON	WASHINGTON	PRIVATE ROAD	PRV	41.302312	-91.644333
C-OTTU-02	255.25	976026Y	CPRS	IA	WASHINGTON	WASHINGTON	PRIVATE ROAD	PRV	41.30259	-91.647838
C-OTTU-02	0.03	976058E	CPRS	IA	MUSCATINE	MUSCATINE	rr yard	rr xing	41.398004	-91.075371
C-OTTU-02	289.86	976082F	CPRS	IA	WAPELLO	HEDRICK	PRivate ROAD	LOCAL	41.117488	-92.266059

G2 GRADE CROSSINGS ON SEGMENTS WHICH HAVE EXCEEDED STB THRESHOLDS

SEGMENT C-LARE-01

Segment	Milepost	Crossing ID	Railroad	State	County	City	Street	Highway	Latitude	Longitude
C-LARE-01	362.898	375647J	CPRS	IA	WAYNE	SEYMOUR	Birch	LOCAL	40.594242	-93.294842
C-LARE-01	360.408	375648R	CPRS	IA	WAYNE	SEYMOUR	DAVIS	J54	40.623121	-93.27452
C-LARE-01	359.095	375649X	CPRS	IA	WAYNE	SEYMOUR	EDISON	LOCAL	40.637742	-93.261077
C-LARE-01	358.89	375650S	CPRS	IA	WAYNE	SEYMOUR	S40	S 40	40.64061	-93.259867
C-LARE-01	358.73	375651Y	CPRS	IA	WAYNE	SEYMOUR	ELM ST	LOCAL	40.642686	-93.258529
C-LARE-01	358.6	375652F	CPRS	IA	WAYNE	SEYMOUR	euclid	local	40.644229	-93.257238
C-LARE-01	358.028	375653M	CPRS	IA	WAYNE	SEYMOUR	170TH	local	40.650609	-93.250289
C-LARE-01	357.883	375654U	CPRS	IA	WAYNE	SEYMOUR	FilLmore	LOCAL	40.652283	-93.248594
C-LARE-01	356.543	375655B	CPRS	IA	WAYNE	SEYMOUR	180TH	LOCAL	40.666002	-93.231245
C-LARE-01	355.397	375656H	CPRS	IA	WAYNE	SEYMOUR	190TH	LOCAL	40.674141	-93.212154
C-LARE-01	354.1	375657P	CPRS	IA	WAYNE	SEYMOUR	205TH ST	S50	40.675629	-93.187628
C-LARE-01	353.341	375658W	CPRS	IA	WAYNE	SEYMOUR	210TH	LOCAL	40.676081	-93.173365
C-LARE-01	353.076	375659D	CPRS	IA	WAYNE	SEYMOUR	PRIVATE ROAD	CITY ST	40.676233	-93.168563
C-LARE-01	352.284	375660X	CPRS	IA	WAYNE	SEYMOUR	220TH	LOCAL	40.677405	-93.154278
C-LARE-01	351.214	375661E	CPRS	IA	WAYNE	SEYMOUR	230TH	LOCAL	40.680671	-93.135311
C-LARE-01	350.78	375663T	CPRS	IA	WAYNE	SEYMOUR	8TH ST	CITY ST	40.683197	-93.125343
C-LARE-01	350.72	375664A	CPRS	IA	WAYNE	SEYMOUR	LEE ST	local	40.683464	-93.124285
C-LARE-01	350.655	375665G	CPRS	IA	WAYNE	SEYMOUR	SEVENTH ST	LOCAL	40.683732	-93.123691
C-LARE-01	350.574	375667V	CPRS	IA	WAYNE	SEYMOUR	SIXTH ST	LOCAL	40.684295	-93.122374
C-LARE-01	350.494	375668C	CPRS	IA	WAYNE	SEYMOUR	FIFTH ST	S 60	40.684882	-93.121071
C-LARE-01	350.414	375669J	CPRS	IA	WAYNE	SEYMOUR	FOURTH ST	LOCAL	40.685452	-93.119752
C-LARE-01	350.334	375670D	CPRS	IA	WAYNE	SEYMOUR	THIRD ST	LOCAL	40.685994	-93.11844
C-LARE-01	349.63	375671K	CPRS	IA	WAYNE	SEYMOUR	250TH	LOCAL	40.690994	-93.106838
C-LARE-01	348.65	375672S	CPRS	IA	APPANOOSE	SEYMOUR	PRIVATE ROAD	CITY ST	40.700911	-93.092548
C-LARE-01	348.242	375673Y	CPRS	IA	APPANOOSE	SEYMOUR	105TH AVE	LOCAL	40.703788	-93.087404
C-LARE-01	348.2	375674F	CPRS	IA	APPANOOSE	SEYMOUR	PRIVATE ROAD	CITY ST	40.704113	-93.086952
C-LARE-01	347.518	375675M	CPRS	IA	APPANOOSE	SEYMOUR	110TH AVE	LOCAL	40.711168	-93.077908
C-LARE-01	347.05	375676U	CPRS	IA	APPANOOSE	SEYMOUR	PRIVATE ROAD	CITY ST	40.715477	-93.071373
C-LARE-01	346.663	375677B	CPRS	IA	APPANOOSE	SEYMOUR	524TH ST	J 44	40.717599	-93.064358
C-LARE-01	346.619	375678H	CPRS	IA	APPANOOSE	SEYMOUR	115TH AVE	LOCAL	40.717747	-93.063551
C-LARE-01	345.869	375679P	CPRS	IA	APPANOOSE	SEYMOUR	125TH AVE	LOCAL	40.718835	-93.049275
C-LARE-01	345.448	375680J	CPRS	IA	APPANOOSE	SEYMOUR	PRIVATE ROAD	CITY ST	40.718843	-93.040965
C-LARE-01	344.875	375681R	CPRS	IA	APPANOOSE	MYSTIC	135TH AVE	S 70	40.720337	-93.030133
C-LARE-01	344.487	375682X	CPRS	IA	APPANOOSE	MYSTIC	PRIVATE ROAD	CITY ST	40.722484	-93.023626
C-LARE-01	343.981	375683E	CPRS	IA	APPANOOSE	MYSTIC	140TH AVE	LOCAL	40.726103	-93.015863
C-LARE-01	343.05	375684L	CPRS	IA	APPANOOSE	MYSTIC	PRIVATE ROAD	CITY ST	40.736729	-93.006668
C-LARE-01	342.8	375685T	CPRS	IA	APPANOOSE	MYSTIC	IOWA 2	IA 2	40.739467	-93.003493
C-LARE-01	341.26	375686A	CPRS	IA	APPANOOSE	MYSTIC	160TH AVE	LOCAL	40.756547	-92.982668
C-LARE-01	340.429	375687G	CPRS	IA	APPANOOSE	MYSTIC	PRIVATE ROAD	CITY ST	40.760128	-92.968263
C-LARE-01	340.033	375688N	CPRS	IA	APPANOOSE	MYSTIC	168TH AVE	LOCAL	40.764413	-92.964107
C-LARE-01	339.227	375689V	CPRS	IA	APPANOOSE	MYSTIC	PRIVATE RD/ DUMP DITCH	CITY ST	40.768532	-92.950132
C-LARE-01	338.77	375690P	CPRS	IA	APPANOOSE	MYSTIC	PRIVATE ROAD	CITY ST	40.774749	-92.947631
C-LARE-01	338.582	375691W	CPRS	IA	APPANOOSE	MYSTIC	S 2ND ST	LOCAL	40.776637	-92.945322
C-LARE-01	338.485	375692D	CPRS	IA	APPANOOSE	MYSTIC	S 1ST ST	T 14	40.777288	-92.943786
C-LARE-01	338.061	375693K	CPRS	IA	APPANOOSE	MYSTIC	E LODWICK ST	LOCAL	40.778581	-92.936299
C-LARE-01	336.9	375694S	CPRS	IA	APPANOOSE	MYSTIC	PRIVATE ROAD	CITY ST	40.782108	-92.926666
C-LARE-01	336.412	375695Y	CPRS	IA	APPANOOSE	MYSTIC	200TH AVE	T 24	40.782277	-92.906368
C-LARE-01	336.094	375696F	CPRS	IA	APPANOOSE	RATHBUN	PRIVATE ROAD	CITY ST	40.784931	-92.901396
C-LARE-01	334.969	375697M	CPRS	IA	APPANOOSE	RATHBUN	HWY J29	J29	40.797051	-92.887186
C-LARE-01	334.723	375698U	CPRS	IA	APPANOOSE	RATHBUN	PRIVATE RD/ RATHBUN DU	CITY ST	40.800074	-92.884663
C-LARE-01	333.9	375699B	CPRS	IA	APPANOOSE	MYSTIC	461ST ST	LOCAL	40.810645	-92.877156
C-LARE-01	333.472	375700T	CPRS	IA	APPANOOSE	MYSTIC	458TH ST/ PRIVATE ROAD	CITY ST	40.816113	-92.873277
C-LARE-01	332.865	375701A	CPRS	IA	APPANOOSE	MYSTIC	219TH AVE	LOCAL	40.823002	-92.867375
C-LARE-01	332.06	375702G	CPRS	IA	APPANOOSE	MYSTIC	PRIVATE ROAD	CITY ST	40.836685	-92.866394
C-LARE-01	331.78	375703N	CPRS	IA	APPANOOSE	MYSTIC	BOYER RIDGE RD	LOCAL	40.837964	-92.865931
C-LARE-01	331.65	375704V	CPRS	IA	APPANOOSE	MYSTIC	PRIVATE ROAD	CITY ST	40.842182	-92.863823
C-LARE-01	330.209	375705C	CPRS	IA	APPANOOSE	MORAVIA	430TH ST	LOCAL	40.856005	-92.848945
C-LARE-01	328.99	375706J	CPRS	IA	APPANOOSE	MORAVIA	420TH ST	LOCAL	40.870594	-92.836429
C-LARE-01	328.233	375707R	CPRS	IA	APPANOOSE	MORAVIA	IOWA 5	IA 5	40.880776	-92.830095
C-LARE-01	327.667	375708X	CPRS	IA	APPANOOSE	MORAVIA	PRIVATE ROAD	CITY ST	40.887644	-92.824227
C-LARE-01	327.417	375709E	CPRS	IA	APPANOOSE	MORAVIA	N BRANDON AVE	LOCAL	40.890183	-92.820968
C-LARE-01	327.192	375710Y	CPRS	IA	APPANOOSE	MORAVIA	WEST NORTH ST	J 18	40.892424	-92.818008
C-LARE-01	327.03	375711F	CPRS	IA	APPANOOSE	MORAVIA	W MILWAUKEE ST	CITY ST	40.894223	-92.816002
C-LARE-01	326.538	375712M	CPRS	IA	MONROE	MORAVIA	652ND PL	LOCAL	40.900085	-92.811245
C-LARE-01	326.4	375713U	CPRS	IA	MONROE	MORAVIA	PRIVATE ROAD	CITY ST	40.898983	-92.812096
C-LARE-01	326.05	375714B	CPRS	IA	MONROE	MORAVIA	652ND PL	LOCAL	40.905896	-92.806512
C-LARE-01	325.734	375715H	CPRS	IA	MONROE	MORAVIA	655TH AVE	LOCAL	40.909245	-92.801886
C-LARE-01	323.703	375716P	CPRS	IA	MONROE	MORAVIA	PRIVATE ROAD	CITY ST	40.924684	-92.770536

C-LARE-01	323.412	375717W	CPRS	IA	MONROE	MORAVIA	672ND AVE	T 35	40.925931	-92.768611
C-LARE-01	323.42	375718D	CPRS	IA	MONROE	MORAVIA	260TH PLACE	LOCAL	40.927683	-92.766657
C-LARE-01	323.15	375719K	CPRS	IA	MONROE	MORAVIA	260TH PL	LOCAL	40.928871	-92.756142
C-LARE-01	322.512	375720E	CPRS	IA	MONROE	MORAVIA	PRIVATE ROAD	CITY ST	40.929537	-92.750164
C-LARE-01	321.704	375721L	CPRS	IA	MONROE	MORAVIA	690TH AVE	LOCAL	40.929913	-92.734698
C-LARE-01	321.14	375722T	CPRS	IA	MONROE	MORAVIA	PRIVATE ROAD	CITY ST	40.932236	-92.720596
C-LARE-01	320.939	375723A	CPRS	IA	MONROE	MORAVIA	PRIVATE ROAD	CITY ST	40.932144	-92.720582
C-LARE-01	320.8	375724G	CPRS	IA	MONROE	MORAVIA	PRIVATE ROAD	CITY ST	40.932106	-92.715347
C-LARE-01	320.75	375725N	CPRS	IA	MONROE	MORAVIA	PRIVATE ROAD	CITY ST	40.932068	-92.71463
C-LARE-01	320.002	375726V	CPRS	IA	MONROE	MORAVIA	PRIVATE ROAD	CITY ST	40.932415	-92.702957
C-LARE-01	319.668	375727C	CPRS	IA	MONROE	MORAVIA	710TH AVE	T 55	40.932516	-92.696619
C-LARE-01	319.412	375728J	CPRS	IA	MONROE	MORAVIA	PRIVATE ROAD	CITY ST	40.932591	-92.691759
C-LARE-01	318.82	375729R	CPRS	IA	MONROE	BLAKESBURG	722ND PLACE	LOCAL	40.932765	-92.680516
C-LARE-01	318.594	375730K	CPRS	IA	MONROE	BLAKESBURG	PRIVATE ROAD	CITY ST	40.932829	-92.676199
C-LARE-01	318.293	375731S	CPRS	IA	MONROE	BLAKESBURG	PRIVATE ROAD	CITY ST	40.933173	-92.670501
C-LARE-01	318.062	375732Y	CPRS	IA	MONROE	BLAKESBURG	256th place	local	40.935079	-92.666925
C-LARE-01	317.469	375733F	CPRS	IA	MONROE	BLAKESBURG	730th Ave	LOCAL	40.941007	-92.658542
C-LARE-01	317.157	375734M	CPRS	IA	MONROE	BLAKESBURG	PRIVATE ROAD	CITY ST	40.943899	-92.653863
C-LARE-01	316.739	375735U	CPRS	IA	MONROE	BLAKESBURG	PRIVATE ROAD	CITY ST	40.947213	-92.647213
C-LARE-01	316.213	375736B	CPRS	IA	WAPELLO	BLAKESBURG	Monroe Wapello Rd	T 61	40.951689	-92.639356
C-LARE-01	315.956	375737H	CPRS	IA	WAPELLO	BLAKESBURG	PRIVATE ROAD	CITY ST	40.955104	-92.637432
C-LARE-01	315.823	375738P	CPRS	IA	WAPELLO	BLAKESBURG	PRIVATE ROAD/ Fritz Lane	CITY ST	40.956922	-92.636467
C-LARE-01	315.563	375739W	CPRS	IA	WAPELLO	BLAKESBURG	SOUTH ST	LOCAL	40.960476	-92.634604
C-LARE-01	315.43	375740R	CPRS	IA	WAPELLO	BLAKESBURG	HICKORY ST	LOCAL	40.962298	-92.633687
C-LARE-01	315.298	375741X	CPRS	IA	WAPELLO	BLAKESBURG	STATE ST	LOCAL	40.964094	-92.632751
C-LARE-01	314.522	375742E	CPRS	IA	WAPELLO	BLAKESBURG	64th st	local	40.974597	-92.625723
C-LARE-01	314.2	375743L	CPRS	IA	WAPELLO	BLAKESBURG	PRIVATE ROAD	CITY ST	40.973557	-92.626465
C-LARE-01	313.441	375744T	CPRS	IA	WAPELLO	BLAKESBURG	PRIVATE ROAD	CITY ST	40.988322	-92.617633
C-LARE-01	312.287	375745A	CPRS	IA	WAPELLO	BLAKESBURG	230TH AVE	LOCAL	40.998322	-92.601135
C-LARE-01	311.609	375746G	CPRS	IA	WAPELLO	BLAKESBURG	PRIVATE ROAD	CITY ST	41.001804	-92.589084
C-LARE-01	310.452	375747N	CPRS	IA	WAPELLO	BLAKESBURG	215TH AVE	LOCAL	41.005965	-92.572448
C-LARE-01	310.147	375748V	CPRS	IA	WAPELLO	BLAKESBURG	PRIVATE ROAD	CITY ST	41.003972	-92.567447
C-LARE-01	309.907	375749C	CPRS	IA	WAPELLO	BLAKESBURG	PRIVATE ROAD	CITY ST	41.003941	-92.562951
C-LARE-01	309.277	375750W	CPRS	IA	WAPELLO	OTTUMWA	US 34	US 34	41.007452	-92.552308
C-LARE-01	309.08	375751D	CPRS	IA	WAPELLO	OTTUMWA	PRIVATE ROAD	CITY ST	41.00894	-92.549274
C-LARE-01	309.086	375752K	CPRS	IA	WAPELLO	OTTUMWA	PRIVATE ROAD	CITY ST	41.008933	-92.54927
C-LARE-01	307.984	375753S	CPRS	IA	WAPELLO	OTTUMWA	194th Ave	LOCAL	41.020224	-92.534239
C-LARE-01	307.45	375754Y	CPRS	IA	WAPELLO	OTTUMWA	PRIVATE ROAD	CITY ST	41.019154	-92.51812
C-LARE-01	307.343	375755F	CPRS	IA	WAPELLO	OTTUMWA	PRIVATE ROAD	CITY ST	41.019197	-92.522338
C-LARE-01	307.043	375756M	CPRS	IA	WAPELLO	OTTUMWA	PRIVATE ROAD	CITY ST	41.01947	-92.516761
C-LARE-01	306.43	375757U	CPRS	IA	WAPELLO	OTTUMWA	PRIVATE ROAD	CITY ST	41.022555	-92.506312
C-LARE-01	305.3	375758B	CPRS	IA	WAPELLO	OTTUMWA	PRIVATE ROAD	CITY ST	41.010639	-92.484207
C-LARE-01	305.027	375759H	CPRS	IA	WAPELLO	OTTUMWA	170TH AVE	LOCAL	41.010723	-92.486347
C-LARE-01	304.5	375760C	CPRS	IA	WAPELLO	OTTUMWA	PRIVATE ROAD	CITY ST	41.013786	-92.469078
C-LARE-01	304.29	375761J	CPRS	IA	WAPELLO	OTTUMWA	87TH STREET	LOCAL	41.012751	-92.472397
C-LARE-01	302.78	375778M	CPRS	IA	WAPELLO	OTTUMWA	PRIVATE ROAD	CITY ST	41.019981	-92.446341
C-LARE-01	351.063	378354R	CPRS	IA	WAYNE	SEYMOUR	MAIN ST	J 46	40.681163	-93.132671
C-LARE-01	322.232	696424E	CPRS	IA	MONROE	MORAVIA	PRIVATE ROAD	CITY ST	40.929244	-92.744729
C-LARE-01	322.719	696425L	CPRS	IA	MONROE	MORAVIA	PRIVATE ROAD	CITY ST	40.929214	-92.754164
C-LARE-01	323.176	696427A	CPRS	IA	MONROE	MORAVIA	PRIVATE ROAD	CITY ST	40.929299	-92.762835
C-LARE-01	323.178	696428G	CPRS	IA	MONROE	MORAVIA	PRIVATE ROAD	CITY ST	40.92919	-92.763423
C-LARE-01	323.886	696429N	CPRS	IA	MONROE	MORAVIA	PRIVATE ROAD	CITY ST	40.923982	-92.773851
C-LARE-01	329.673	696430H	CPRS	IA	APPANOOSE	MORAVIA	PRIVATE ROAD	CITY ST	40.861881	-92.842377
C-LARE-01	334.306	696431P	CPRS	IA	APPANOOSE	RATHBUN	PRIVATE ROAD	CITY ST	40.805448	-92.880848
C-LARE-01	361.443	696432W	CPRS	IA	WAYNE	SEWAL	FARM ACCESS	CITY ST	40.613919	-93.288968
C-LARE-01	361.928	696433D	CPRS	IA	WAYNE	SEWAL	FARM ACCESS/ Cedar	CITY ST	40.608688	-93.294954
C-LARE-01	320.348	696437F	CPRS	IA	MONROE	MORAVIA	PRIVATE ROAD	CITY ST	40.932221	-92.709474

G2 GRADE CROSSINGS ON SEGMENTS WHICH HAVE EXCEEDED STB THRESHOLDS

SEGMENT C-LARE-02

Segment	Milepost	Crossing ID	Railroad	State	County	City	Street	Highway	Latitude	Longitude
C-LARE-02	405.09	375569E	CPRS	MO	GRUNDY	LAREDO	FIRST ST	E	40.027927	-93.442491
C-LARE-02	404.019	375570Y	CPRS	MO	GRUNDY	LAREDO	FARM ACCESS	CITY ST	40.042092	-93.434204
C-LARE-02	403.345	375571F	CPRS	MO	GRUNDY	LAREDO	FARM ACCESS	CITY ST	40.050529	-93.428263
C-LARE-02	403.169	375573U	CPRS	MO	GRUNDY	LAREDO	FARM ACCESS	CITY ST	40.052768	-93.426759
C-LARE-02	402.506	375574B	CPRS	MO	GRUNDY	LAREDO	BAHA LANE	CO RD	40.061735	-93.421938
C-LARE-02	401.359	375576P	CPRS	MO	GRUNDY	GALT	FARM ACCESS	CITY ST	40.077193	-93.413483
C-LARE-02	400.208	375577W	CPRS	MO	GRUNDY	GALT	10TH ST SE	CORD	40.091133	-93.401784
C-LARE-02	400.028	375578D	CPRS	MO	GRUNDY	GALT	102ND AVE	CORD	40.093307	-93.399946
C-LARE-02	399.655	375579K	CPRS	MO	GRUNDY	GALT	FARM ACCESS	CITY ST	40.097721	-93.396222
C-LARE-02	398.458	375580E	CPRS	MO	GRUNDY	GALT	110TH ST	CORD	40.112909	-93.385739
C-LARE-02	194	375581L	CPRS	MO	GRUNDY	GALT	PRIVATE ROAD	CITY ST	40.121387	-93.379731
C-LARE-02	397.486	375582T	CPRS	MO	GRUNDY	GALT	FARM ACCESS	CITY ST	40.124389	-93.375514
C-LARE-02	396.891	375583A	CPRS	MO	SULLIVAN	GALT	HWY 6	STH6	40.128613	-93.365985
C-LARE-02	395.224	375586V	CPRS	MO	SULLIVAN	OSGOOD	FARM ACCESS	CITY ST	40.147408	-93.349294
C-LARE-02	394.449	375588J	CPRS	MO	SULLIVAN	OSGOOD	FARM ACCESS	CITY ST	40.158313	-93.345919
C-LARE-02	393.81	375589R	CPRS	MO	SULLIVAN	OSGOOD	FARM ACCESS	CITY ST	40.167503	-93.345004
C-LARE-02	393.314	375592Y	CPRS	MO	SULLIVAN	OSGOOD	FARM ACCESS	CITY ST	40.174628	-93.345807
C-LARE-02	391.72	375593F	CPRS	MO	SULLIVAN	OSGOOD	Eisenhower St/ CO RD PP	RTE PP	40.197646	-93.346223
C-LARE-02	392.608	375594M	CPRS	MO	SULLIVAN	OSGOOD	FARM ACCESS	CITY ST	40.184821	-93.345997
C-LARE-02	392.24	375595U	CPRS	MO	SULLIVAN	OSGOOD	FARM ACCESS	CITY ST	40.190164	-93.346091
C-LARE-02	391.363	375596B	CPRS	MO	SULLIVAN	OSGOOD	FARM ACCESS	CITY ST	40.202719	-93.346312
C-LARE-02	391.099	375597H	CPRS	MO	SULLIVAN	OSGOOD	FARM ACCESS	CITY ST	40.206491	-93.346378
C-LARE-02	390.826	375598P	CPRS	MO	SULLIVAN	OSGOOD	FARM ACCESS	CITY ST	40.210413	-93.346449
C-LARE-02	388.959	375599W	CPRS	MO	SULLIVAN	OSGOOD	FARM ACCESS	CITY ST	40.237426	-93.340719
C-LARE-02	388.826	375600N	CPRS	MO	SULLIVAN	OSGOOD	FARM ACCESS	CITY ST	40.239222	-93.340249
C-LARE-02	387.878	375602C	CPRS	MO	SULLIVAN	HARRIS	FARM ACCESS	CITY ST	40.252185	-93.338827
C-LARE-02	387.557	375603J	CPRS	MO	SULLIVAN	HARRIS	FARM ACCESS	CITY ST	40.256782	-93.339537
C-LARE-02	387.146	375604R	CPRS	MO	SULLIVAN	HARRIS	FARM ACCESS	CITY ST	40.262598	-93.341155
C-LARE-02	386.593	375606E	CPRS	MO	SULLIVAN	HARRIS	Manor Rd/ FARM ACCESS	CITY ST	40.270371	-93.343341
C-LARE-02	386.089	375607L	CPRS	MO	SULLIVAN	HARRIS	PRIVATE ROAD	CITY ST	40.277437	-93.345327
C-LARE-02	385.825	375608T	CPRS	MO	SULLIVAN	HARRIS	FARM ACCESS	CITY ST	40.281156	-93.346372
C-LARE-02	385.297	375609A	CPRS	MO	SULLIVAN	HARRIS	FARM ACCESS	CITY ST	40.288605	-93.348468
C-LARE-02	384.965	375610U	CPRS	MO	SULLIVAN	HARRIS	FARM ACCESS	CITY ST	40.293321	-93.349619
C-LARE-02	384.575	375611B	CPRS	MO	SULLIVAN	HARRIS	FARM ACCESS	CITY ST	40.298885	-93.349214
C-LARE-02	384.281	375612H	CPRS	MO	SULLIVAN	HARRIS	5th St/ Leer Drive	CORD	40.303073	-93.348654
C-LARE-02	194	375613P	CPRS	MO	SULLIVAN	HARRIS	PRIVATE ROAD	CITY ST	40.30647	-93.347963
C-LARE-02	383.72	375614W	CPRS	MO	SULLIVAN	HARRIS	State Hwy E	CITY ST	40.311226	-93.347122
C-LARE-02	383.056	375615D	CPRS	MO	SULLIVAN	HARRIS	FARM ACCESS	CITY ST	40.320819	-93.344947
C-LARE-02	382.723	375616K	CPRS	MO	SULLIVAN	HARRIS	FARM ACCESS	CITY ST	40.325654	-93.34385
C-LARE-02	382.418	375617S	CPRS	MO	SULLIVAN	HARRIS	FARM ACCESS	CITY ST	40.330075	-93.342845
C-LARE-02	381.873	375619F	CPRS	MO	SULLIVAN	HARRIS	FARM ACCESS	CITY ST	40.338038	-93.341041
C-LARE-02	381.665	375620A	CPRS	MO	SULLIVAN	NEWTOWN	FARM ACCESS	CITY ST	40.341157	-93.340333
C-LARE-02	381.279	375621G	CPRS	MO	SULLIVAN	NEWTOWN	PRIVATE ROAD	CITY ST	40.346924	-93.339026
C-LARE-02	380.25	375624C	CPRS	MO	SULLIVAN	NEWTOWN	PRIVATE ROAD	CITY ST	40.361513	-93.335684
C-LARE-02	379.16	375626R	CPRS	MO	SULLIVAN	NEWTOWN	HWY EE	EE	40.376186	-93.331249
C-LARE-02	377.881	375627X	CPRS	MO	PUTNAM	NEWTOWN	PRIVATE ROAD	CITY ST	40.391712	-93.319255
C-LARE-02	376.322	375629L	CPRS	MO	PUTNAM	NEWTOWN	PRIVATE ROAD	CITY ST	40.411959	-93.312531
C-LARE-02	376.188	375630F	CPRS	MO	PUTNAM	NEWTOWN	PRIVATE ROAD	CITY ST	40.413875	-93.311577
C-LARE-02	374.629	375632U	CPRS	MO	PUTNAM	LUCERNE	PRIVATE ROAD	CITY ST	40.434276	-93.309472
C-LARE-02	373.819	375633B	CPRS	MO	PUTNAM	LUCERNE	PRIVATE ROAD	CITY ST	40.445238	-93.304356
C-LARE-02	194	375634H	CPRS	MO	PUTNAM	LUCERNE	PRIVATE ROAD	CITY ST	40.420429	-93.309294
C-LARE-02	372.334	375635P	CPRS	MO	PUTNAM	LUCERNE	KK	CORD	40.462232	-93.287649
C-LARE-02	371.788	375636W	CPRS	MO	PUTNAM	LUCERNE	Hwy 139	CITY ST	40.469788	-93.284944
C-LARE-02	370.592	375637D	CPRS	MO	PUTNAM	LUCERNE	PRIVATE ROAD	CORD	40.485749	-93.291029
C-LARE-02	369.754	375638K	CPRS	MO	PUTNAM	LUCERNE	PRIVATE ROAD	CITY ST	40.496961	-93.296279
C-LARE-02	369.078	375639S	CPRS	MO	PUTNAM	POWERSVILLE	PRIVATE ROAD	CITY ST	40.506444	-93.298691
C-LARE-02	367.998	375640L	CPRS	MO	PUTNAM	POWERSVILLE	PRIVATE ROAD	CITY ST	40.522578	-93.302317
C-LARE-02	194	375641T	CPRS	MO	PUTNAM	POWERSVILLE	PRIVATE ROAD	CITY ST	40.522894	-93.302662
C-LARE-02	367.479	375642A	CPRS	MO	PUTNAM	POWERSVILLE	140TH STREET	CORD	40.529738	-93.305379
C-LARE-02	194	375643G	CPRS	MO	PUTNAM	POWERSVILLE	CO RD	CORD	40.54816	-93.305204
C-LARE-02	365.92	375644N	CPRS	MO	PUTNAM	POWERSVILLE	Route E	RT	40.55135	-93.3033
C-LARE-02	365.365	375645V	CPRS	MO	PUTNAM	POWERSVILLE	PRIVATE ROAD	CITY ST	40.559371	-93.303463
C-LARE-02	395.86	689585H	CPRS	MO	SULLIVAN	OSGOOD	Farm ACCESS	FX	40.141493	-93.358458
C-LARE-02	381.417	696434K	CPRS	MO	SULLIVAN	NEWTOWN	FARM ACCESS	CITY ST	40.344864	-93.339493
C-LARE-02	392.63	696435S	CPRS	MO	SULLIVAN	OSGOOD	FARM ACCESS	CITY ST	40.184513	-93.345989
C-LARE-02	374.1	697471R	CPRS	MO	PUTNAM	LUCERNE	FARM ACCESS	CITY ST	40.441569	-93.306673

G2 GRADE CROSSINGS ON SEGMENTS WHICH HAVE EXCEEDED STB THRESHOLDS

SEGMENT C-KACI-01

Segment	Milepost	Crossing	Railroad	State	County	City	Street	Highway	Latitude	Longitude
C-KACI-01	455.39	375456Y	CPRS	MO	CALDWELL	POLO	SE MAGGIE RD	CORD	39.553014	-94.011915
C-KACI-01	454.82	375457F	CPRS	MO	CALDWELL	POLO	SE SOO LINE RD	CO RD	39.553605	-94.001065
C-KACI-01	453.33	375458M	CPRS	MO	CALDWELL	COWGILL	SE ROCK ISLAND RD 274	CORD	39.555487	-93.973751
C-KACI-01	452.82	375459U	CPRS	MO	CALDWELL	COWGILL	SE WILDLIFE RD	CORD	39.55688	-93.964321
C-KACI-01	451.82	375460N	CPRS	MO	CALDWELL	COWGILL	SE FROG POND RD 272	CORD	39.557745	-93.945383
C-KACI-01	450.79	375461V	CPRS	MO	CALDWELL	COWGILL	MAIN ST	B	39.558582	-93.926631
C-KACI-01	450.64	375462C	CPRS	MO	CALDWELL	COWGILL	WALNUT ST	CITY ST	39.559358	-93.923969
C-KACI-01	449.65	375463J	CPRS	MO	CALDWELL	COWGILL	SE LINCOLN RD	CORD	39.564958	-93.908192
C-KACI-01	449.08	375464R	CPRS	MO	CALDWELL	COWGILL	PRIVATE RD/DR WAY	CORD	39.568681	-93.89849
C-KACI-01	448.59	375465X	CPRS	MO	CALDWELL	COWGILL	SE OLIVER RD	CORD	39.569784	-93.88977
C-KACI-01	447.55	375466E	CPRS	MO	CALDWELL	COWGILL	SE CHIEFS ROAD	CORD	39.572864	-93.870923
C-KACI-01	446.55	375467L	CPRS	MO	CALDWELL	BRAYMER	SE BETHANY DR/ 22ND	CO RD	39.570295	-93.852617
C-KACI-01	194	375468T	CPRS	MO	CALDWELL	BRAYMER		CORD	39.571716	-93.832775
C-KACI-01	444.39	375469A	CPRS	MO	CALDWELL	BRAYMER	SE KIRKPATRICK ROAD 22	CO RD	39.577837	-93.814487
C-KACI-01	194	375470U	CPRS	MO	CALDWELL	BRAYMER		CO RD	39.583591	-93.797078
C-KACI-01	443.22	375471B	CPRS	MO	CALDWELL	BRAYMER	MAIN ST	A	39.584931	-93.795186
C-KACI-01	443	375472H	CPRS	MO	CALDWELL	BRAYMER	PETREE ROAD	PRIVATE	39.586856	-93.792009
C-KACI-01	442.14	375473P	CPRS	MO	CALDWELL	BRAYMER	HIGHWAY N 9th St	N	39.597628	-93.784454
C-KACI-01	440.88	375474W	CPRS	MO	CALDWELL	BRAYMER	SE HONEYSUCKLE DRIVE	CORD	39.611354	-93.769402
C-KACI-01	439.85	375475D	CPRS	MO	CALDWELL	BRAYMER	HICKORY 205 LIV 401	CORD	39.623674	-93.758346
C-KACI-01	438.44	375476K	CPRS	MO	LIVINGSTON	LUDLOW	COUNTY ROAD 403	CORD	39.636706	-93.739571
C-KACI-01	437.83	375477S	CPRS	MO	LIVINGSTON	LUDLOW	COUNTY ROAD 426	CORD	39.640541	-93.729994
C-KACI-01	436.24	375478Y	CPRS	MO	LIVINGSTON	LUDLOW	S MAIN ST D	D	39.651607	-93.702288
C-KACI-01	435.82	375479F	CPRS	MO	LIVINGSTON	LUDLOW	COUNTY ROAD 424	CORD	39.655039	-93.69587
C-KACI-01	434.66	375480A	CPRS	MO	LIVINGSTON	LUDLOW	MAINLINE CR 415	CITY ST	39.665971	-93.679285
C-KACI-01	434.24	375481G	CPRS	MO	LIVINGSTON	DAWN	HIGHWAY DD	DD	39.669881	-93.673372
C-KACI-01	433.71	375482N	CPRS	MO	LIVINGSTON	DAWN	COUNTY ROAD 419	CITY ST	39.674859	-93.665803
C-KACI-01	432.42	375483V	CPRS	MO	LIVINGSTON	DAWN	HIGHWAY C	C	39.686881	-93.647534
C-KACI-01	431	375484C	CPRS	MO	LIVINGSTON	DAWN	COUNTY ROAD 418	CITY ST	39.700053	-93.627553
C-KACI-01	456.35	375487X	CPRS	MO	CALDWELL	POLO	PRIVATE ROAD	CITY ST	39.551822	-94.030304
C-KACI-01	456.22	375488E	CPRS	MO	CALDWELL	POLO	PRIVATE ROAD	CITY ST	39.552148	-94.027987
C-KACI-01	456.11	375489L	CPRS	MO	CALDWELL	POLO	PRIVATE ROAD	CITY ST	39.552297	-94.025742
C-KACI-01	454.33	375490F	CPRS	MO	CALDWELL	COWGILL	PRIVATE ROAD	CITY ST	39.554073	-93.992128
C-KACI-01	453.79	375491M	CPRS	MO	CALDWELL	COWGILL	PRIVATE ROAD	CITY ST	39.554596	-93.982225
C-KACI-01	452.07	375492U	CPRS	MO	CALDWELL	COWGILL	PRIVATE ROAD	CITY ST	39.557088	-93.962478
C-KACI-01	451.4	375493B	CPRS	MO	CALDWELL	COWGILL	PRIVATE ROAD	CITY ST	39.558053	-93.937871
C-KACI-01	451.06	375494H	CPRS	MO	CALDWELL	COWGILL	PRIVATE ROAD	CITY ST	39.558287	-93.931446
C-KACI-01	449.45	375495P	CPRS	MO	CALDWELL	COWGILL	PRIVATE ROAD	CITY ST	39.56623	-93.904691
C-KACI-01	447.45	375496W	CPRS	MO	CALDWELL	COWGILL	PRIVATE ROAD	CITY ST	39.572485	-93.869062
C-KACI-01	447	375497D	CPRS	MO	CALDWELL	COWGILL	PRIVATE ROAD	CITY ST	39.571032	-93.860845
C-KACI-01	446.95	375498K	CPRS	MO	CALDWELL	BRAYMER	PRIVATE ROAD	CITY ST	39.570935	-93.860103
C-KACI-01	445.88	375499S	CPRS	MO	CALDWELL	BRAYMER	PRIVATE ROAD	CITY ST	39.570016	-93.840426
C-KACI-01	444.75	375500J	CPRS	MO	CALDWELL	BRAYMER	PRIVATE ROAD	CITY ST	39.574676	-93.819842
C-KACI-01	442.74	375501R	CPRS	MO	CALDWELL	BRAYMER	PRIVATE ROAD	CITY ST	39.589488	-93.788988
C-KACI-01	442.32	375502X	CPRS	MO	CALDWELL	BRAYMER	PRIVATE ROAD	CITY ST	39.595153	-93.785512
C-KACI-01	440.12	375504L	CPRS	MO	CALDWELL	BRAYMER	PRIVATE ROAD	CITY ST	39.620827	-93.760778
C-KACI-01	439.28	375505T	CPRS	MO	LIVINGSTON	LUDLOW	PRIVATE ROAD	CITY ST	39.630753	-93.751927
C-KACI-01	437.35	375506A	CPRS	MO	LIVINGSTON	LUDLOW	PRIVATE ROAD	CITY ST	39.644053	-93.72121
C-KACI-01	436.2	375507G	CPRS	MO	LIVINGSTON	LUDLOW	PRIVATE ROAD	CITY ST	39.652203	-93.70118
C-KACI-01	435.45	375508N	CPRS	MO	LIVINGSTON	LUDLOW	PRIVATE ROAD	CITY ST	39.658551	-93.690583
C-KACI-01	426.06	375509V	CPRS	MO	LIVINGSTON	CHILLICOTHE	US 65	USH65	39.746518	-93.556915
C-KACI-01	424.47	375510P	CPRS	MO	LIVINGSTON	CHILLICOTHE	PRIVATE ROAD	CITY ST	39.767779	-93.543151
C-KACI-01	426.95	375511W	CPRS	MO	LIVINGSTON	CHILLICOTHE	US 36	BUS36	39.773257	-93.541829
C-KACI-01	424.1	375512D	CPRS	MO	LIVINGSTON	CHILLICOTHE	BUS 36 Service Rd	USH36	39.77524	-93.54192
C-KACI-01	423.23	375513K	CPRS	MO	LIVINGSTON	CHILLICOTHE	RYAN LN	CORD	39.78243	-93.542112
C-KACI-01	422.99	375514S	CPRS	MO	LIVINGSTON	CHILLICOTHE	THIRD ST	CITY ST	39.789805	-93.542467
C-KACI-01	422.74	375515Y	CPRS	MO	LIVINGSTON	CHILLICOTHE	JACKSON ST	CITY ST	39.793433	-93.543104
C-KACI-01	422.52	375516F	CPRS	MO	LIVINGSTON	CHILLICOTHE	BRIDGE ST	STRDV	39.796136	-93.543211
C-KACI-01	422.48	375517M	CPRS	MO	LIVINGSTON	CHILLICOTHE	POLK ST	CORD	39.797105	-93.543114
C-KACI-01	421.9	375518U	CPRS	MO	LIVINGSTON	CHILLICOTHE	TRENTON RD	CORD	39.802646	-93.537074
C-KACI-01	421.72	375519B	CPRS	MO	LIVINGSTON	CHILLICOTHE	CO RD 232	CITY ST	39.804394	-93.534815
C-KACI-01	421.36	375520V	CPRS	MO	LIVINGSTON	CHILLICOTHE	PRIVATE ROAD	CITY ST	39.809524	-93.532565
C-KACI-01	421.1	375521C	CPRS	MO	LIVINGSTON	CHILLICOTHE	PRIVATE ROAD	CITY ST	39.813029	-93.530471
C-KACI-01	420.61	375522J	CPRS	MO	LIVINGSTON	CHILLICOTHE	CO RD 230	CORD	39.819377	-93.526311
C-KACI-01	420.28	375523R	CPRS	MO	LIVINGSTON	CHILLICOTHE	PRIVATE ROAD	CITY ST	39.823688	-93.523489
C-KACI-01	419.96	375524X	CPRS	MO	LIVINGSTON	CHILLICOTHE	CO RD 247	CORD	39.827877	-93.520758
C-KACI-01	419.75	375525E	CPRS	MO	LIVINGSTON	CHILLICOTHE	PRIVATE ROAD	CITY ST	39.830571	-93.518974
C-KACI-01	419.47	375526L	CPRS	MO	LIVINGSTON	CHILLICOTHE	CO RD 228	CORD	39.834072	-93.516685

C-KACI-01	419.3	375527T	CPRS	MO	LIVINGSTON	CHILLICOTHE	PRIVATE ROAD	CITY ST	39.836572	-93.515235
C-KACI-01	418.93	375528A	CPRS	MO	LIVINGSTON	CHILLICOTHE	CO RD 226	CO RD	39.841439	-93.512771
C-KACI-01	418.66	375529G	CPRS	MO	LIVINGSTON	CHILLICOTHE	PRIVATE ROAD	CITY ST	39.845053	-93.510941
C-KACI-01	417.85	375530B	CPRS	MO	LIVINGSTON	CHILLICOTHE	CO RD 222	CORD	39.856129	-93.506001
C-KACI-01	417.73	375531H	CPRS	MO	LIVINGSTON	CHULA	PRIVATE ROAD	CITY ST	39.858274	-93.505539
C-KACI-01	416.95	375532P	CPRS	MO	LIVINGSTON	CHULA	PRIVATE ROAD	CITY ST	39.868941	-93.50323
C-KACI-01	416.76	375533W	CPRS	MO	LIVINGSTON	CHULA	CO RD 251	CORD	39.871621	-93.502548
C-KACI-01	416.25	375534D	CPRS	MO	LIVINGSTON	CHULA	HIGHWAY M	RTE M	39.877989	-93.499188
C-KACI-01	415.81	375535K	CPRS	MO	LIVINGSTON	CHULA	PRIVATE ROAD	CITY ST	39.883516	-93.496068
C-KACI-01	415.5	375536S	CPRS	MO	LIVINGSTON	CHULA	PRIVATE ROAD	CITY ST	39.887481	-93.493836
C-KACI-01	415.17	375537Y	CPRS	MO	LIVINGSTON	CHULA	CO RD 214	CORD	39.892703	-93.490898
C-KACI-01	414.11	375538F	CPRS	MO	LIVINGSTON	CHULA	HIGHWAY V	RTE V	39.906585	-93.483049
C-KACI-01	413.92	375539M	CPRS	MO	LIVINGSTON	CHULA	PRIVATE ROAD	CITY ST	39.909184	-93.48158
C-KACI-01	413.66	375540G	CPRS	MO	LIVINGSTON	CHULA	PRIVATE ROAD	CITY ST	39.912945	-93.479468
C-KACI-01	413.01	375541N	CPRS	MO	LIVINGSTON	CHULA	MANSUR ST Highway K	RTE K	39.922085	-93.474313
C-KACI-01	412.72	375542V	CPRS	MO	LIVINGSTON	CHULA	PRIVATE ROAD	CITY ST	39.92586	-93.47219
C-KACI-01	412.3	375543C	CPRS	MO	LIVINGSTON	CHULA	PRIVATE ROAD	CITY ST	39.931167	-93.469176
C-KACI-01	410.97	375544J	CPRS	MO	LIVINGSTON	CHULA	PRIVATE ROAD	CITY ST	39.949009	-93.460198
C-KACI-01	410.8	375545R	CPRS	MO	LIVINGSTON	CHULA	CTY Rd 204	CORD	39.951458	-93.459804
C-KACI-01	410.55	375546X	CPRS	MO	LIVINGSTON	CHULA	PRIVATE ROAD	CITY ST	39.954712	-93.459302
C-KACI-01	409.9	375547E	CPRS	MO	LIVINGSTON	CHULA	PRIVATE ROAD	CITY ST	39.963768	-93.455394
C-KACI-01	409.1	375548L	CPRS	MO	GRUNDY	LAREDO	PRIVATE ROAD	CITY ST	39.973119	-93.44757
C-KACI-01	408.87	375549T	CPRS	MO	GRUNDY	LAREDO	PRIVATE ROAD	CITY ST	39.976368	-93.446375
C-KACI-01	408.57	375560T	CPRS	MO	GRUNDY	LAREDO	PRIVATE ROAD	CITY ST	39.980532	-93.444229
C-KACI-01	408.27	375561A	CPRS	MO	GRUNDY	LAREDO	PRIVATE ROAD	CITY ST	39.984188	-93.441237
C-KACI-01	407.96	375562G	CPRS	MO	GRUNDY	LAREDO	65TH	CORD	39.987957	-93.438245
C-KACI-01	407.88	375563N	CPRS	MO	GRUNDY	LAREDO	PRIVATE ROAD	CITY ST	39.988792	-93.437897
C-KACI-01	407.44	375564V	CPRS	MO	GRUNDY	LAREDO	PRIVATE ROAD	CITY ST	39.994602	-93.44042
C-KACI-01	407.25	375565C	CPRS	MO	GRUNDY	LAREDO	PRIVATE ROAD	CITY ST	39.996766	-93.441603
C-KACI-01	406.68	375566J	CPRS	MO	GRUNDY	LAREDO	PRIVATE ROAD	CITY ST	40.005366	-93.441404
C-KACI-01	406.37	375567R	CPRS	MO	GRUNDY	LAREDO	PRIVATE ROAD	CITY ST	40.009743	-93.442484
C-KACI-01	406.23	375568X	CPRS	MO	GRUNDY	LAREDO	PRIVATE ROAD	CITY ST	40.011656	-93.442956

G2 GRADE CROSSINGS ON SEGMENTS WHICH HAVE EXCEEDED STB THRESHOLDS

SEGMENT C-KACI-02

Segment	Milepost	Crossing	Railroad	State	County	City	Street	Highway	Latitude	Longitude
C-KACI-02	498.5	375403A	CPRS	MO	JACKSON	KANSAS CITY	SCHMIDT RD	IST 435	39.124936	-94.496592
C-KACI-02	497.4	375404G	CPRS	MO	CLAY	KANSAS CITY	RIVERFRONT	CITY ST	39.141009	-94.489367
C-KACI-02	496.4	375405N	CPRS	MO	CLAY	KANSAS CITY	ELDON AVE	CITY ST	39.150399	-94.476951
C-KACI-02	495.9	375406V	CPRS	MO	CLAY	KANSAS CITY	ARLINGTON	CTHY 210	39.154701	-94.471308
C-KACI-02	495.25	375407C	CPRS	MO	CLAY	BIRMINGHAM	N ARLINGTON AVE	CORD	39.161939	-94.46179
C-KACI-02	494.88	375408J	CPRS	MO	CLAY	BIRMINGHAM	FIFTH ST	CORD	39.165713	-94.456795
C-KACI-02	494.66	375409R	CPRS	MO	CLAY	BIRMINGHAM	ST LOUIS AVE	CORD	39.167922	-94.453907
C-KACI-02	492.64	375411S	CPRS	MO	CLAY	BIRMINGHAM	PRIVATE ROAD	CITY ST	39.19583	-94.442166
C-KACI-02	491.57	375412Y	CPRS	MO	CLAY	LIBERTY	PRIVATE ROAD	CITY ST	39.210399	-94.435564
C-KACI-02	491.18	375413F	CPRS	MO	CLAY	LIBERTY	PRIVATE ROAD	CITY ST	39.215186	-94.432706
C-KACI-02	490.61	375414M	CPRS	MO	CLAY	LIBERTY	OLD BIRMINGHAM RD	CORD	39.221969	-94.426327
C-KACI-02	489.64	375415U	CPRS	MO	CLAY	LIBERTY	LEONARD ST OHB S 291	US 291	39.23271	-94.415177
C-KACI-02	489.62	375416B	CPRS	MO	CLAY	LIBERTY	LEONARD ST OHB N 291	US 291	39.232929	-94.414963
C-KACI-02	489.38	375417H	CPRS	MO	CLAY	LIBERTY	PRIVATE ROAD	CITY ST	39.235813	-94.412411
C-KACI-02	488.79	375418P	CPRS	MO	CLAY	LIBERTY	RICHFIELD	CORD	39.244181	-94.407564
C-KACI-02	487.23	375419W	CPRS	MO	CLAY	LIBERTY	PRIVATE ROAD	CITY ST	39.261057	-94.390215
C-KACI-02	486.9	375420R	CPRS	MO	CLAY	LIBERTY	PRIVATE ROAD	CITY ST	39.263671	-94.385059
C-KACI-02	487.97	375421X	CPRS	MO	CLAY	LIBERTY	HWY H CREEK	CITY ST	39.253746	-94.400184
C-KACI-02	486.4	375422E	CPRS	MO	CLAY	LIBERTY	PRIVATE ROAD	CITY ST	39.261029	-94.3902
C-KACI-02	485.14	375423L	CPRS	MO	CLAY	LIBERTY	LANCASTER RD	CORD	39.280441	-94.361062
C-KACI-02	483.52	375424T	CPRS	MO	CLAY	MOSBY	PRIVATE ROAD	CITY ST	39.296095	-94.339242
C-KACI-02	483.81	375425A	CPRS	MO	CLAY	MOSBY	STOCKDALE RD	CO RD	39.292936	-94.342431
C-KACI-02	483.21	375426G	CPRS	MO	CLAY	MOSBY	PRIVATE ROAD	CITY ST	39.299752	-94.335702
C-KACI-02	482.96	375427N	CPRS	MO	CLAY	MOSBY	PRIVATE ROAD OLD WOOI	CITY ST	39.302837	-94.332712
C-KACI-02	482.82	375428V	CPRS	MO	CLAY	MOSBY	PRIVATE ROAD	CITY ST	39.304292	-94.331256
C-KACI-02	482.22	375429C	CPRS	MO	CLAY	MOSBY	PRIVATE ROAD	CITY ST	39.311176	-94.323971
C-KACI-02	481.95	375430W	CPRS	MO	CLAY	MOSBY	NE 122nd St	CO RD	39.313724	-94.320169
C-KACI-02	481.75	375431D	CPRS	MO	CLAY	MOSBY	DIXIE	CORD	39.318097	-94.310832
C-KACI-02	480.82	375432K	CPRS	MO	CLAY	MOSBY	PRIVATE ROAD	CITY ST	39.322658	-94.287848
C-KACI-02	480.07	375433S	CPRS	MO	CLAY	MOSBY	PONY EXPRESS	CORD	39.32029	-94.301334
C-KACI-02	478.71	375434Y	CPRS	MO	CLAY	EXCELSIOR SPRINGS	MCLAERY RD	CORD	39.325431	-94.263238
C-KACI-02	477.61	375435F	CPRS	MO	CLAY	EXCELSIOR SPRINGS	CORUM RD	CORD	39.334771	-94.249241
C-KACI-02	477.2	375436M	CPRS	MO	CLAY	EXCELSIOR SPRINGS	KEARNEY RD	SPUR69	39.33842	-94.243141
C-KACI-02	476.64	375437U	CPRS	MO	CLAY	EXCELSIOR SPRINGS	WORNALL RD	CORD	39.345611	-94.240275
C-KACI-02	476.32	375438B	CPRS	MO	CLAY	EXCELSIOR SPRINGS	TITUS	CORD	39.348192	-94.235248
C-KACI-02	476.04	375439H	CPRS	MO	CLAY	EXCELSIOR SPRINGS	DUNBAR AVE	69 BUS	39.35111	-94.231893
C-KACI-02	474.85	375440C	CPRS	MO	CLAY	EXCELSIOR SPRINGS	ITALIAN WAY	CORD	39.367579	-94.227561
C-KACI-02	473.89	375441J	CPRS	MO	CLAY	EXCELSIOR SPRINGS	PRIVATE ROAD	CITY ST	39.381231	-94.223199
C-KACI-02	473.13	375442R	CPRS	MO	CLAY	EXCELSIOR SPRINGS	SALEM ROAD	CORD	39.390619	-94.216154
C-KACI-02	473.1	375443X	CPRS	MO	CLAY	EXCELSIOR SPRINGS	LACY RD	CORD	39.391328	-94.215095
C-KACI-02	471.87	375445L	CPRS	MO	CLAY	LAWSON	174TH ST	CORD	39.407211	-94.211054
C-KACI-02	470.01	375446T	CPRS	MO	RAY	LAWSON	MOSS ST	CORD	39.434126	-94.20924
C-KACI-02	469.58	375447A	CPRS	MO	RAY	LAWSON	SIXTH ST	CORD	39.440252	-94.205721
C-KACI-02	466.97	375448G	CPRS	MO	RAY	ELMIRA	N RAUM RD	CORD	39.469115	-94.188918
C-KACI-02	465.53	375449N	CPRS	MO	RAY	ELMIRA	216TH ST	CORD	39.488892	-94.176873
C-KACI-02	465.1	375450H	CPRS	MO	RAY	ELMIRA	MEYERS	CO RD	39.494536	-94.172014
C-KACI-02	463.78	375451P	CPRS	MO	RAY	POLO	SECOND AVE Harper Ave	CITY ST	39.507462	-94.154882
C-KACI-02	461.64	375452W	CPRS	MO	RAY	POLO	Price Dr 4	CORD	39.526	-94.123302
C-KACI-02	460.17	375453D	CPRS	MO	CALDWELL	POLO	BOULDER RD	CORD	39.532345	-94.096647
C-KACI-02	458.26	375454K	CPRS	MO	CALDWELL	POLO	SW HOLSTIEN RD	CORD	39.541715	-94.063262
C-KACI-02	456.9	375455S	CPRS	MO	CALDWELL	POLO	MAIN/HWY 13	STH13	39.549067	-94.039738
C-KACI-02	471.5	375485J	CPRS	MO	RAY	LAWSON	PRIVATE ROAD	CITY ST	39.412609	-94.210997
C-KACI-02	469.66	375486R	CPRS	MO	RAY	LAWSON	GARNER ST	CITY ST	39.438903	-94.206664

G2 GRADE CROSSINGS ON SEGMENTS WHICH HAVE EXCEEDED STB THRESHOLDS

SEGMENT K-PITT-01

Segment	Milepost	Crossing	Railroad	State	County	City	Street	Highway	Latitude	Longitude
K-PITT-01	120.661	330236C	KCS	KS	CRAWFORD	MULBERRY	270th Street	CR FAS 174	37.52193	-94.62099
K-PITT-01	121.345	330237J	KCS	KS	CRAWFORD	MULBERRY	E 620th Avenue	CR FAS 174	37.51336	-94.62701
K-PITT-01	121.728	330238R	KCS	KS	CRAWFORD	FRONTENAC	S 260th Street or Military	CR FAS 174	37.50855	-94.63033
K-PITT-01	122.507	330240S	KCS	KS	CRAWFORD	FRONTENAC	E 610th Avenue	CR	37.498752	-94.637561
K-PITT-01	123.715	330243M	KCS	KS	CRAWFORD	FRONTENAC	E 600th Avenue	CR	37.483985	-94.649412
K-PITT-01	125.495	330245B	KCS	KS	CRAWFORD	FRONTENAC	N Free King Highway	CR FAS 55	37.46284	-94.66801
K-PITT-01	126.173	330247P	KCS	KS	CRAWFORD	FRONTENAC	E McKay Street	LS	37.454866	-94.675105
K-PITT-01	127.18	330248W	KCS	KS	CRAWFORD	PITTSBURG	N Rouse Avenue or S Cayu	LS	37.44293	-94.68502
K-PITT-01	128.25	330249D	KCS	KS	CRAWFORD	PITTSBURG	E 23rd Street	LS	37.42795	-94.69168
K-PITT-01	128.84	330250X	KCS	KS	CRAWFORD	PITTSBURG	14TH ST		37.420139	-94.694962
K-PITT-01	122.911	330323F	KCS	KS	CRAWFORD	FRONTENAC	PRIVATE ROAD	NA	37.493891	-94.641633
K-PITT-01	125.857	330324M	KCS	KS	CRAWFORD	FRONTENAC	PRIVATE ROAD	NA	37.458613	-94.671797
K-PITT-01	125.2	927123A	KCS	KS	CRAWFORD	FRONTENAC	US 160 Highway	US 160	37.46896	-94.6627
K-PITT-01	0.14	329652H	KCS	MO	JACKSON	KANSAS CITY			39.065025	-94.501785
K-PITT-01	0.77	329657S	KCS	MO	JACKSON	KANSAS CITY	WEST BOUND RAMP	I-35	39.0695	-94.500603
K-PITT-01	0.8	329658Y	KCS	MO	JACKSON	KANSAS CITY	EAST BOUND RAMP	I-35	39.0695	-94.500603
K-PITT-01	5.45	329679S	KCS	MO	JACKSON	KANSAS CITY	Hawthorne Road	NA	39.12097	-94.49713
K-PITT-01	7.55	329683G	KCS	MO	JACKSON	INDEPENDENCE	ARLINGTON		39.117802	-94.499496
K-PITT-01	7.76	329684N	KCS	MO	JACKSON	INDEPENDENCE	HAWTHORNE AVE		39.114895	-94.498398
K-PITT-01	9.05	329693M	KCS	MO	JACKSON	INDEPENDENCE	LUMBER CITY		39.075508	-94.495522
K-PITT-01	0.14	329699D	KCS	MO	JACKSON	KANSAS CITY	(OLD 4TH ST.)		39.064648	-94.501884
K-PITT-01	9.2	329702J	KCS	MO	JACKSON	INDEPENDENCE	ULTCH LBR. CO.		39.079899	-94.493599
K-PITT-01	0.4	329705E	KCS	MO	JACKSON	KANSAS CITY	FRONT ST.		39.042004	-94.501297
K-PITT-01	0.82	329734P	KCS	MO	JACKSON	KANSAS CITY	GILLIS ST.		39.059704	-94.502083
K-PITT-01	1.27	329738S	KCS	MO	JACKSON	KANSAS CITY	PRIVATE ROAD		39.068398	-94.500893
K-PITT-01	5.436	329755H	KCS	MO	JACKSON	KANSAS CITY	HAWTHORNE RD	NA	39.12115	-94.49805
K-PITT-01	5.908	329756P	KCS	MO	JACKSON	KANSAS CITY	Private / KCT RY	NA	39.11415	-94.49808
K-PITT-01	6.409	329758D	KCS	MO	JACKSON	KANSAS CITY	ARMCO STEELCO	NA	39.10784	-94.49419
K-PITT-01	6.12	329759K	KCS	MO	JACKSON	KANSAS CITY	ARMCO		39.064201	-94.501999
K-PITT-01	6.59	329760E	KCS	MO	JACKSON	KANSAS CITY	INDEPENDENCE AVE	US-24	39.1049	-94.49371
K-PITT-01	7.156	329762T	KCS	MO	JACKSON	KANSAS CITY	12TH STREET	NA	39.09703	-94.49418
K-PITT-01	7.404	329763A	KCS	MO	JACKSON	KANSAS CITY	TRUMAN RD 15TH	NA	39.09356	-94.49415
K-PITT-01	7.66	329764G	KCS	MO	JACKSON	KANSAS CITY	17TH ST	NA	39.08971	-94.49429
K-PITT-01	7.845	329765N	KCS	MO	JACKSON	KANSAS CITY	UNION WIRE ROPE	NA	39.08702	-94.49443
K-PITT-01	8.142	329767C	KCS	MO	JACKSON	KANSAS CITY	23RD ST	NA	39.08273	-94.49397
K-PITT-01	8.15	329768J	KCS	MO	JACKSON	KANSAS CITY	23RD ST	NA	39.08263	-94.49399
K-PITT-01	8.51	329769R	KCS	MO	JACKSON	KANSAS CITY	MANCHESTER TRAFFICWA	NA	39.07602	-94.49477
K-PITT-01	9.2	329770K	KCS	MO	JACKSON	KANSAS CITY	US-40 HIGHWAY	US-40	39.069193	-94.501148
K-PITT-01	9.54	329771S	KCS	MO	JACKSON	KANSAS CITY	I-70	I-70	39.064703	-94.502231
K-PITT-01	10.01	329773F	KCS	MO	JACKSON	KANSAS CITY	STADIUM DRIVE	NA	39.05745	-94.50246
K-PITT-01	9.975	329774M	KCS	MO	JACKSON	KANSAS CITY	39TH ST	NA	39.053844	-94.503094
K-PITT-01	10.26	329775U	KCS	MO	JACKSON	KANSAS CITY	39TH ST	NA	39.05384	-94.50296
K-PITT-01	10.92	329776B	KCS	MO	JACKSON	KANSAS CITY	Coal Mine Road	NA	39.04453	-94.50062
K-PITT-01	11.77	329778P	KCS	MO	JACKSON	KANSAS CITY	SNI-A-BAR ROAD	NA	39.03625	-94.51131
K-PITT-01	12.03	329779W	KCS	MO	JACKSON	KANSAS CITY	BLUE PKWY	US-50	39.03318	-94.514253
K-PITT-01	12.7	329781X	KCS	MO	JACKSON	KANSAS CITY	56TH ST	NA	39.02427	-94.51733
K-PITT-01	13.22	329783L	KCS	MO	JACKSON	KANSAS CITY	PRIVATE ROAD		39.021526	-94.516472
K-PITT-01	13.31	329784T	KCS	MO	JACKSON	KANSAS CITY	63RD ST	NA	39.015397	-94.515689
K-PITT-01	14.21	329785A	KCS	MO	JACKSON	KANSAS CITY	67TH ST	NA	39.0033	-94.51165
K-PITT-01	14.85	329786G	KCS	MO	JACKSON	KANSAS CITY	GREGORY BLVD	NA	38.99512	-94.50615
K-PITT-01	15.48	329788V	KCS	MO	JACKSON	KANSAS CITY	I-435	I-435	38.986376	-94.502363
K-PITT-01	15.91	329789C	KCS	MO	JACKSON	KANSAS CITY	79TH ST	NA	38.98044	-94.50002
K-PITT-01	16.26	329790W	KCS	MO	JACKSON	KANSAS CITY	OLDHAM RD	NA	38.97643	-94.50333
K-PITT-01	16.84	329791D	KCS	MO	JACKSON	KANSAS CITY	83RD ST.		38.9744	-94.513802
K-PITT-01	17.22	329792K	KCS	MO	JACKSON	KANSAS CITY	86TH ST	NA	38.96925	-94.51507
K-PITT-01	17.37	329793S	KCS	MO	JACKSON	KANSAS CITY	87TH ST	NA	38.96719	-94.51419
K-PITT-01	17.9	329794Y	KCS	MO	JACKSON	KANSAS CITY	FOREE BRANCH RD	NA	38.959842	-94.512022
K-PITT-01	18.15	329795F	KCS	MO	JACKSON	KANSAS CITY	93RD ST	NA	38.95623	-94.51221
K-PITT-01	18.4	329796M	KCS	MO	JACKSON	KANSAS CITY	BANNISTER RD	NA	38.95262	-94.51324
K-PITT-01	18.91	329797U	KCS	MO	JACKSON	KANSAS CITY	MOORE RD 99TH ST	NA	38.94543	-94.5152
K-PITT-01	20.01	329798B	KCS	MO	JACKSON	KANSAS CITY	107TH ST	NA	38.93066	-94.50973
K-PITT-01	20.56	329799H	KCS	MO	JACKSON	KANSAS CITY	RED BRIDGE RD	NA	38.92272	-94.51134
K-PITT-01	21.05	329800A	KCS	MO	JACKSON	KANSAS CITY	LONGVIEW RD	NA	38.91568	-94.51524
K-PITT-01	21.71	329801G	KCS	MO	JACKSON	KANSAS CITY	US-71 HIGHWAY	US-71	38.909802	-94.523814
K-PITT-01	21.75	329802N	KCS	MO	JACKSON	GRANDVIEW	MARTHA TRUMAN RD	NA	38.908942	-94.525059
K-PITT-01	21.81	329803V	KCS	MO	JACKSON	GRANDVIEW	119TH ST.		38.908863	-94.524818
K-PITT-01	22.45	329804C	KCS	MO	JACKSON	GRANDVIEW	GRANDVIEW RD	NA	38.90285	-94.53393
K-PITT-01	22.83	329805J	KCS	MO	JACKSON	GRANDVIEW	BLUE RIDGE BLVD	NA	38.89859	-94.5385

K-PITT-01	23.156	329806R	KCS	MO	JACKSON	GRANDVIEW	DUCK RD	NA	38.89498	-94.53915
K-PITT-01	23.52	329807X	KCS	MO	JACKSON	GRANDVIEW	MAIN ST	NA	38.889621	-94.540389
K-PITT-01	25.9	329811M	KCS	MO	JACKSON	KANSAS CITY	STATE HIGHWAY	150	38.868771	-94.555374
K-PITT-01	27.95	329812U	KCS	MO	CASS	KANSAS CITY	PROSPECT AVENUE	NA	38.83016	-94.56612
K-PITT-01	27.96	329813B	KCS	MO	CASS	BELTON	PRIVATE ROAD	NA	38.82999	-94.56615
K-PITT-01	28.88	329814H	KCS	MO	CASS	BELTON	MO 58	MO 58	38.824749	-94.567017
K-PITT-01	30.431	329818K	KCS	MO	CASS	BELTON	183RD STREET	NA	38.79548	-94.57925
K-PITT-01	31.053	329821T	KCS	MO	CASS	BELTON	187TH STREET	NA	38.788608	-94.58638
K-PITT-01	32.08	329822A	KCS	MO	CASS	BELTON	195TH ST	NA	38.77411	-94.58804
K-PITT-01	33.06	329823G	KCS	MO	CASS	BELTON	203 STREET	NA	38.75944	-94.58752
K-PITT-01	33.53	329824N	KCS	MO	CASS	BELTON	Private	NA	38.752189	-94.58632
K-PITT-01	34.101	329827J	KCS	MO	CASS	BELTON	PRIVATE ROAD	NA	38.744783	-94.585034
K-PITT-01	34.63	329828R	KCS	MO	CASS	BELTON	215 STREET	NA	38.7375	-94.58516
K-PITT-01	34.971	329829X	KCS	MO	CASS	BELTON	PRIVATE ROAD	NA	38.732535	-94.586497
K-PITT-01	35.316	329830S	KCS	MO	CASS	BELTON	PRIVATE ROAD	NA	38.727671	-94.58786
K-PITT-01	35.87	329832F	KCS	MO	CASS	BELTON	MO D	MO D	38.71978	-94.59007
K-PITT-01	36.45	329833M	KCS	MO	CASS	BELTON	PRIVATE ROAD	NA	38.712341	-94.594971
K-PITT-01	36.902	329834U	KCS	MO	CASS	CLEVELAND	233 ROAD	NA	38.70487	-94.59793
K-PITT-01	38.789	329835B	KCS	MO	CASS	CLEVELAND	MAIN ST	Route Y	38.67912	-94.59145
K-PITT-01	39.437	329836H	KCS	MO	CASS	CLEVELAND	LONE PINE DRIVE	NA	38.67004	-94.59406
K-PITT-01	40.677	329837P	KCS	MO	CASS	CLEVELAND	259TH STREET	NA	38.65219	-94.59842
K-PITT-01	41.74	329838W	KCS	MO	CASS	WEST LINE	267 STREET	NA	38.63756	-94.59348
K-PITT-01	42.865	329839D	KCS	MO	CASS	CLEVELAND	MO 2	MO 2	38.62328	-94.60209
K-PITT-01	44.621	329841E	KCS	MO	CASS	WEST LINE	289 STREET	NA	38.59813	-94.60302
K-PITT-01	44.811	329842L	KCS	MO	CASS	WEST LINE	Private	NA	38.59627	-94.600866
K-PITT-01	45.324	329843T	KCS	MO	CASS	WEST LINE	PRIVATE ROAD	NA	38.590329	-94.596424
K-PITT-01	46.042	329845G	KCS	MO	CASS	WEST LINE	299 STREET	NA	38.57979	-94.59748
K-PITT-01	46.83	329847V	KCS	MO	CASS	WEST LINE	PRIVATE ROAD		38.55584	-94.593887
K-PITT-01	47.053	329848C	KCS	MO	CASS	WEST LINE	307 STREET	NA	38.56533	-94.59654
K-PITT-01	47.96	329849J	KCS	MO	CASS	DREXEL	DIVISION ST.		38.55014	-94.592934
K-PITT-01	48.158	329850D	KCS	MO	CASS	DREXEL	315 STREET	NA	38.549408	-94.593821
K-PITT-01	48.76	329852S	KCS	MO	CASS	DREXEL	DAVENPORT ROAD		38.55014	-94.592934
K-PITT-01	49.3	329853Y	KCS	MO	CASS	DREXEL			38.55014	-94.592934
K-PITT-01	48.954	329855M	KCS	MO	CASS	DREXEL	PRIVATE ROAD	NA	38.54075	-94.60296
K-PITT-01	50.33	329856U	KCS	MO	CASS	DREXEL	PRIVATE ROAD		38.518341	-94.602615
K-PITT-01	51.05	329857B	KCS	MO	CASS	DREXEL	PRIVATE ROAD		38.516922	-94.602966
K-PITT-01	51.515	329858H	KCS	MO	CASS	DREXEL	341 STREET	NA	38.50262	-94.60538
K-PITT-01	51.98	329859P	KCS	MO	CASS	DREXEL	PRIVATE ROAD		38.5	-94.604965
K-PITT-01	52.233	329860J	KCS	MO	CASS	DREXEL	347 STREET	NA	38.491834	-94.607668
K-PITT-01	52.97	329861R	KCS	MO	CASS	DREXEL	PINE ST.		38.481461	-94.610313
K-PITT-01	53.03	329862X	KCS	MO	CASS	DREXEL	WALNUT ST.		38.480453	-94.61058
K-PITT-01	53.105	329863E	KCS	MO	CASS	DREXEL	MAIN ST	NA	38.47951	-94.61123
K-PITT-01	53.378	329865T	KCS	MO	BATES	DREXEL	ETHEL STREET	MO 18	38.47565	-94.61223
K-PITT-01	54.589	329866A	KCS	MO	BATES	DREXEL	NW 16002	NA	38.457913	-94.610867
K-PITT-01	56.746	329868N	KCS	MO	BATES	MERWIN	Private	NA	38.428727	-94.601287
K-PITT-01	56.73	329869V	KCS	MO	BATES	MERWIN	PRIVATE ROAD		38.386105	-94.582916
K-PITT-01	58.395	329870P	KCS	MO	BATES	MERWIN	FIRST STREET	MO Y	38.406737	-94.590535
K-PITT-01	58.47	329871W	KCS	MO	BATES	MERWIN	THIRD ST		38.363525	-94.58522
K-PITT-01	58.712	329872D	KCS	MO	BATES	MERWIN	POPLAR STREET	MO Y	38.402665	-94.587999
K-PITT-01	59.314	329873K	KCS	MO	BATES	MERWIN	PRIVATE ROAD	NA	38.394699	-94.584083
K-PITT-01	59.952	329874S	KCS	MO	BATES	MERWIN	NW 11002	NA	38.38506	-94.58301
K-PITT-01	60.27	329875Y	KCS	MO	BATES	AMSTERDAM	PRIVATE ROAD		38.371006	-94.583755
K-PITT-01	60.782	329876F	KCS	MO	BATES	AMSTERDAM	MO Y	MO Y sh	38.37327	-94.58345
K-PITT-01	61.972	329879B	KCS	MO	BATES	AMSTERDAM	NORTH STREET	NA	38.35625	-94.58704
K-PITT-01	62.411	329880V	KCS	MO	BATES	AMSTERDAM	MAIN ST	ls	38.34999	-94.58844
K-PITT-01	62.487	329881C	KCS	MO	BATES	AMSTERDAM	WALNUT ST	NA	38.34893	-94.58862
K-PITT-01	62.98	329882J	KCS	MO	BATES	AMSTERDAM	MO J	MO J	38.3419	-94.59
K-PITT-01	65.962	329885E	KCS	MO	BATES	AMORET	Private	NA	38.29859	-94.59123
K-PITT-01	66.965	329886L	KCS	MO	BATES	AMSTERDAM	NW 4002	NA	38.284116	-94.591668
K-PITT-01	64.976	329887T	KCS	MO	BATES	AMSTERDAM	Midway Mine	NA	38.31291	-94.59086
K-PITT-01	67.964	329889G	KCS	MO	BATES	AMSTERDAM	NW 3002	NA	38.26966	-94.59209
K-PITT-01	68.958	329890B	KCS	MO	BATES	AMORET	MAIN STREET	MO 52	38.25523	-94.59255
K-PITT-01	70.24	329891H	KCS	MO	BATES	AMORET	NW 802	NA	38.23729	-94.59705
K-PITT-01	71	329892P	KCS	MO	BATES	AMORET	Split Road	NA	38.22639	-94.59503
K-PITT-01	71.32	329893W	KCS	MO	BATES	AMORET			38.273666	-94.591782
K-PITT-01	71.934	329894D	KCS	MO	BATES	AMORET	RD 12761	NA	38.21469	-94.58643
K-PITT-01	73.745	329895K	KCS	MO	BATES	AMORET	Private	NA	38.18982	-94.58416
K-PITT-01	74.78	329896S	KCS	MO	BATES	FOSTER	MO U	MO U	38.17528	-94.58795
K-PITT-01	75.821	329897Y	KCS	MO	BATES	AMORET	SW 4508	NA	38.16088	-94.59053
K-PITT-01	76.818	329898F	KCS	MO	BATES	AMORET	SW 5508	NA	38.14644	-94.59126
K-PITT-01	77.824	329899M	KCS	MO	BATES	AMORET	SW 6508	NA	38.13197	-94.59122
K-PITT-01	78.328	329900E	KCS	MO	BATES	AMORET	SW 7008	NA	38.12469	-94.59123

K-PITT-01	78.825	329901L	KCS	MO	BATES	AMORET	SW 7508	NA	38.11747	-94.59117
K-PITT-01	79.816	329902T	KCS	MO	BATES	FOSTER	SW 8508	NA	38.10312	-94.59068
K-PITT-01	80	329903A	KCS	MO	BATES	HUME			38.172688	-94.587852
K-PITT-01	80.727	329904G	KCS	MO	BATES	HUME	HUME STREET	MO A sh	38.090191	-94.587913
K-PITT-01	80.799	329905N	KCS	MO	BATES	AMSTERDAM	WALNUT ST	NA	38.08912	-94.58797
K-PITT-01	80.837	329906V	KCS	MO	BATES	HUME	SPRING STREET	NA	38.088574	-94.588021
K-PITT-01	81.1	329907C	KCS	MO	BATES	HUME			38.146393	-94.590858
K-PITT-01	81.834	329909R	KCS	MO	BATES	HUME	Private	NA	38.07407	-94.58871
K-PITT-01	82.842	329911S	KCS	MO	BATES	HUME	SW 11508	NA	38.05952	-94.59016
K-PITT-01	83.34	329912Y	KCS	MO	BATES	HUME	PRIVATE ROAD	NA	38.05228	-94.59099
K-PITT-01	83.844	329913F	KCS	MO	BATES	HUME	E Arnold Rd	NA	38.045063	-94.591266
K-PITT-01	84.22	329914M	KCS	MO	VERNON	HUME			38.03109	-94.58329
K-PITT-01	84.395	329915U	KCS	MO	VERNON	HUME	Private	NA	38.03765	-94.58778
K-PITT-01	84.9	329916B	KCS	MO	VERNON	STOTESBURY	PRIVATE ROAD		38.019009	-94.582779
K-PITT-01	85.028	329917H	KCS	MO	VERNON	HUME	E Bailey Rd	NA	38.02919	-94.58331
K-PITT-01	85.57	329918P	KCS	MO	VERNON	STOTESBURY			37.997017	-94.575363
K-PITT-01	85.74	329919W	KCS	MO	VERNON	STOTESBURY	PRIVATE ROAD	NA	38.018928	-94.583105
K-PITT-01	85.932	329920R	KCS	MO	VERNON	STOTESBURY	E Caton Rd	NA	38.01616	-94.58309
K-PITT-01	86.18	329921X	KCS	MO	VERNON	STOTESBURY	E Charlot Rd	NA	38.01255	-94.58302
K-PITT-01	86.99	329922E	KCS	MO	VERNON	STOTESBURY			37.97126	-94.560921
K-PITT-01	86.77	329923L	KCS	MO	VERNON	STOTESBURY			37.969746	-94.560051
K-PITT-01	87.24	329924T	KCS	MO	VERNON	STOTESBURY			37.966904	-94.558502
K-PITT-01	87.814	329925A	KCS	MO	VERNON	RICHARDS	PRIVATE ROAD	NA	37.99053	-94.57188
K-PITT-01	88.06	329926G	KCS	MO	VERNON	STOTESBURY			37.938541	-94.55407
K-PITT-01	88.4	329927N	KCS	MO	VERNON	STOTESBURY			37.98143	-94.566658
K-PITT-01	88.912	329928V	KCS	MO	VERNON	STOTESBURY	NORTH STREET	NA	37.97588	-94.56398
K-PITT-01	89.048	329929C	KCS	MO	VERNON	STOTESBURY	MAIN STREET	MO V sh	37.974088	-94.563033
K-PITT-01	89.646	329930W	KCS	MO	VERNON	RICHARDS	S 400 Rd	NA	37.96622	-94.55882
K-PITT-01	90.24	329931D	KCS	MO	VERNON	RICHARDS	MO D	MO D	37.95759	-94.55704
K-PITT-01	90.94	329932K	KCS	MO	VERNON	STOTESBURY	PRIVATE ROAD		37.82719	-94.571121
K-PITT-01	91.26	329933S	KCS	MO	VERNON	RICHARDS			37.816166	-94.573021
K-PITT-01	91.91	329934Y	KCS	MO	VERNON	RICHARDS			37.789936	-94.577408
K-PITT-01	92.25	329935F	KCS	MO	VERNON	RICHARDS			37.778156	-94.57946
K-PITT-01	93.251	329937U	KCS	MO	VERNON	RICHARDS	8TH ST	MO H sh	37.914442	-94.557014
K-PITT-01	93.527	329938B	KCS	MO	VERNON	RICHARDS	4TH ST	NA	37.910446	-94.557202
K-PITT-01	93.594	329939H	KCS	MO	VERNON	RICHARDS	3RD ST	NA	37.90947	-94.55725
K-PITT-01	93.732	329940C	KCS	MO	VERNON	RICHARDS	1ST ST	NA	37.90748	-94.55763
K-PITT-01	94.01	329941J	KCS	MO	VERNON	RICHARDS			37.757465	-94.582275
K-PITT-01	94.259	329942R	KCS	MO	VERNON	DEERFIELD	E Katy Track Rd	NA	37.899904	-94.558101
K-PITT-01	94.8	329943X	KCS	MO	VERNON	RICHARDS	PRIVATE ROAD		37.756023	-94.582512
K-PITT-01	95.264	329944E	KCS	MO	VERNON	RICHARDS	E Lady Rd	NA	37.88546	-94.56078
K-PITT-01	95.86	329945L	KCS	MO	VERNON	RICHARDS			37.742638	-94.585045
K-PITT-01	97.276	329946T	KCS	MO	VERNON	DEERFIELD	Nebo Hill Road	NA	37.85662	-94.56623
K-PITT-01	98.23	329947A	KCS	MO	VERNON	RICHARDS	US 54	US-54	37.84304	-94.56884
K-PITT-01	99.208	329949N	KCS	MO	VERNON	DEERFIELD	E Panama Road	NA	37.82853	-94.57148
K-PITT-01	99.49	329953D	KCS	MO	VERNON	RICHARDS			37.803307	-94.575157
K-PITT-01	99.73	329954K	KCS	MO	VERNON	RICHARDS	PRIVATE ROAD	NA	37.82132	-94.57267
K-PITT-01	100.241	329955S	KCS	MO	VERNON	DEERFIELD	E Quail Rd	NA	37.81407	-94.57384
K-PITT-01	101.241	329956Y	KCS	MO	VERNON	DEERFIELD	MO KK	MO KK sh	37.79976	-94.57623
K-PITT-01	102.249	329957F	KCS	MO	VERNON	RICHARDS	Stockade Rd	NA	37.78524	-94.57858
K-PITT-01	103.25	329958M	KCS	MO	VERNON	RICHARDS	Tally Bend Rd	NA	37.77078	-94.58094
K-PITT-01	104.601	329959U	KCS	MO	VERNON	STOTESBURY	E Trestle Rd	NA	37.75137	-94.58428
K-PITT-01	105.358	329960N	KCS	MO	VERNON	ARCADIA	E Ulysses Rd	NA	37.74046	-94.58591
K-PITT-01	106.371	329961V	KCS	MO	VERNON	ARCADIA	MO FF	RT	37.72592	-94.58836
K-PITT-01	107.382	329962C	KCS	MO	VERNON	ARCADIA	Waldo Rd	NA	37.71136	-94.59074
K-PITT-01	109.186	329963J	KCS	MO	VERNON	ARCADIA	PRIVATE ROAD	NA	37.68538	-94.59287
K-PITT-01	109.403	329964R	KCS	MO	VERNON	ARCADIA	E Yater Rd	NA	37.68222	-94.59269
K-PITT-01	110.409	329965X	KCS	MO	BARTON	ARCADIA	E Zebulon Rd	NA	37.66769	-94.59226
K-PITT-01	110.66	329966E	KCS	MO	VERNON	RICHARDS	PRIVATE ROAD		37.600487	-94.601761
K-PITT-01	111.414	329967L	KCS	MO	BARTON	ARCADIA	NW 100TH ROAD	NA	37.65318	-94.59238
K-PITT-01	6.06	329969A	KCS	MO	JACKSON	KANSAS CITY	ARMCO STEEL CO		39.087158	-94.494232
K-PITT-01	112.366	329972H	KCS	MO	BARTON	OSGOOD	MO K	MO K	37.63939	-94.59335
K-PITT-01	112.66	329973P	KCS	MO	BARTON	OSGOOD	MAIN ST		37.556324	-94.614655
K-PITT-01	113.387	329974W	KCS	MO	BARTON	ARCADIA	NW 80th Road	NA	37.624901	-94.597053
K-PITT-01	114.41	329975D	KCS	MO	BARTON	OSGOOD			37.589848	-94.604897
K-PITT-01	115.338	329976K	KCS	MO	BARTON	OSGOOD	60TH ROAD	NA	37.59584	-94.60375
K-PITT-01	116.453	329977S	KCS	MO	BARTON	OSGOOD	50th Road / Private	NA	37.581448	-94.607832
K-PITT-01	117.466	329978Y	KCS	MO	BARTON	BUFFALO	40TH ROAD	NA	37.56715	-94.61187
K-PITT-01	118.16	329979F	KCS	MO	BARTON	BUFFALO	35TH ROAD	NA	37.55734	-94.61469
K-PITT-01	118.22	329980A	KCS	MO	BARTON	BUFFALO	MAIN (34 RD)		37.556324	-94.614655
K-PITT-01	118.28	329981G	KCS	MO	BARTON	BUFFALO	33RD ROAD	NA	37.55562	-94.61516
K-PITT-01	118.64	329983V	KCS	MO	BARTON	HUMPHREYS	MO P 14TH STREET	MO P	37.55046	-94.61658

K-PITT-01	119.182	329984C	KCS	MO	BARTON	HUMPHREYS	PRIVATE ROAD	NA	37.542657	-94.616778
K-PITT-01	119.65	329985J	KCS	MO	BARTON	BUFFALO			37.536819	-94.616142
K-PITT-01	19.43	330082U	KCS	MO	JACKSON	KANSAS CITY	I-470 ACCESS RAMP	NA	38.938692	-94.511164
K-PITT-01	19.46	330083B	KCS	MO	JACKSON	KANSAS CITY	I-470	NA	38.938369	-94.510942
K-PITT-01	19.47	330084H	KCS	MO	JACKSON	KANSAS CITY	I-470 ACCESS RAMP	NA	38.937999	-94.510688
K-PITT-01	7.41	330231T	KCS	MO	JACKSON	KANSAS CITY	TRUMAN ROAD 15TH	NA	39.09341	-94.49413
K-PITT-01	28.88	331280T	KCS	MO	CASS	BELTON	MO 58	MO 58	38.8168	-94.5694
K-PITT-01	25.9	331281A	KCS	MO	JACKSON	KANSAS CITY	MO 150	MO 150	38.85913	-94.55932
K-PITT-01	23.148	672585G	KCS	MO	JACKSON	GRANDVIEW	DUCK RD	NA	38.89494	-94.53819
K-PITT-01	53.108	927087G	KCS	MO	CASS	DREXEL	Main	NA	38.47948	-94.61132
K-PITT-01	5.71	927102G	KCS	MO	JACKSON	KANSAS CITY	UP Bungalow	NA	39.11687	-94.49905
K-PITT-01	5.85	927103N	KCS	MO	JACKSON	KANSAS CITY	Blue Rive Bridge	NA	39.11488	-94.49841
K-PITT-01	8.51	927106J	KCS	MO	JACKSON	KANSAS CITY	Cave Xings	NA	39.075586	-94.494643
K-PITT-01	20.99	927107R	KCS	MO	JACKSON	KANSAS CITY	Bennington Road	NA	38.91624	-94.51442
K-PITT-01	105.642	927108X	KCS	MO	VERNON	ARCADIA	Private	NA	37.736359	-94.586585
K-PITT-01	28.1	927250B	KCS	MO	CASS	BELTON	Prospect Avenue	NA	38.82824	-94.56599
K-PITT-01	23.148	969691P	KCS	MO	JACKSON	GRANDVIEW	Private	NA	38.868603	-94.55643
K-PITT-01	6.713	970353N	KCS	MO	JACKSON	KANSAS CITY	Private	PVT	39.103626	-94.493781

G2 GRADE CROSSINGS ON SEGMENTS WHICH HAVE EXCEEDED STB THRESHOLDS

SEGMENT K-HEAV-01

Segment	Milepost	Crossing ID	Railroad	State	County	City	Street	Highway	Latitude	Longitude
K-HEAV-01	209.84	330049U	KCS	AR	BENTON	GRAVETTE	PEDESTRIAN PATHWY	NA	36.42225	-94.45373
K-HEAV-01	204.43	330334T	KCS	AR	BENTON	SULPHUR SPGS	AR 59	AR 59	36.49317	-94.47045
K-HEAV-01	204.98	330335A	KCS	AR	BENTON	SULPHUR SPGS	PRIVATE ROAD	NA	36.48646	-94.46643
K-HEAV-01	205.22	330336G	KCS	AR	BENTON	SULPHUR SPGS	FICKINGER	NA	36.48352	-94.46329
K-HEAV-01	205.51	330338V	KCS	AR	BENTON	SULPHUR SPGS	WHITE AVE	NA	36.47677	-94.46286
K-HEAV-01	206.33	330339C	KCS	AR	BENTON	SULPHUR SPGS	PRIVATE ROAD	NA	36.46817	-94.46581
K-HEAV-01	208.12	330343S	KCS	AR	BENTON	GRAVETTE	PRIVATE ROAD		36.424198	-94.453705
K-HEAV-01	209.84	330344Y	KCS	AR	BENTON	GRAVETTE	MAIN STREET	AR 72	36.422226	-94.453545
K-HEAV-01	210.11	330345F	KCS	AR	BENTON	GRAVETTE	DALLAS STREET	NA	36.41864	-94.45573
K-HEAV-01	212.63	330346M	KCS	AR	BENTON	GRAVETTE	LIMEKILN ROAD	RD 29	36.38698	-94.47621
K-HEAV-01	213.03	330347U	KCS	AR	BENTON	GRAVETTE	MT OLIVE ROAD	RD 376	36.38125	-94.47501
K-HEAV-01	213.84	330349H	KCS	AR	BENTON	DECATUR	MT OLIVE ROAD	RD 18B	36.37528	-94.46284
K-HEAV-01	216.79	330353X	KCS	AR	BENTON	DECATUR	MAIN STREET	AR 102	36.33831	-94.46067
K-HEAV-01	216.97	330354E	KCS	AR	BENTON	DECATUR	ROLLER AVENUE	FA 1001	36.33576	-94.46152
K-HEAV-01	217.21	330355L	KCS	AR	BENTON	DECATUR	3RD ST	NA	36.33253	-94.45995
K-HEAV-01	217.6	330356T	KCS	AR	BENTON	DECATUR	PRIVATE ROAD	NA	36.32747	-94.45779
K-HEAV-01	218.28	330357A	KCS	AR	BENTON	DECATUR	RD 335	CO RD 335	36.31758	-94.45432
K-HEAV-01	218.9	330358G	KCS	AR	BENTON	DECATUR	RD 329	CO RD 329	36.31026	-94.45202
K-HEAV-01	219.31	330359N	KCS	AR	BENTON	DECATUR	Y CITY ROAD	RD 16	36.30304	-94.45095
K-HEAV-01	220.06	330360H	KCS	AR	BENTON	GENTRY	FLOYD MOORE ROAD	RD 26	36.29293	-94.45311
K-HEAV-01	221.26	330361P	KCS	AR	BENTON	GENTRY	Private	NA	36.28026	-94.46765
K-HEAV-01	222.4	330362W	KCS	AR	BENTON	GENTRY	MAIN STREET	AR 12	36.26755	-94.48057
K-HEAV-01	222.85	330363D	KCS	AR	BENTON	GENTRY	COLLINS AVENUE	AR 59B	36.26207	-94.48511
K-HEAV-01	223.69	330364K	KCS	AR	BENTON	GENTRY	PIONEER LANE	RD 485	36.25259	-94.49436
K-HEAV-01	224.3	330365S	KCS	AR	BENTON	GENTRY	MARION LEE ROAD	RD 10	36.24605	-94.50063
K-HEAV-01	224.53	330366Y	KCS	AR	BENTON	GENTRY	PRIVATE ROAD		36.300476	-94.450172
K-HEAV-01	225.37	330367F	KCS	AR	BENTON	SILOAM SPRINGS	DAWN HILL ROAD	RD 8A85	36.23285	-94.51054
K-HEAV-01	226.32	330368M	KCS	AR	BENTON	SILOAM SPRINGS	DAVIDSON ROAD	RD 495A	36.21727	-94.51313
K-HEAV-01	227.38	330369U	KCS	AR	BENTON	SILOAM SPRINGS	PRIVATE ROAD	PVT.	36.296474	-94.449875
K-HEAV-01	227.84	330370N	KCS	AR	BENTON	SILOAM SPRINGS	COUNTRY CLUB ROAD	RD 498	36.19885	-94.51842
K-HEAV-01	228.11	330371V	KCS	AR	BENTON	SILOAM SPRINGS	CHERI WHITLOCK DR	AR 43	36.19575	-94.52074
K-HEAV-01	228.68	330372C	KCS	AR	BENTON	SILOAM SPRINGS	TAHLEQUAH STREET	NA	36.188481	-94.526077
K-HEAV-01	229.14	330373J	KCS	AR	BENTON	GENTRY	MAIN ST	A-68	36.18314	-94.53062
K-HEAV-01	229.15	330374R	KCS	AR	BENTON	SILOAM SPRINGS	MAIN ST	A-68	36.267525	-94.480362
K-HEAV-01	229.29	330375X	KCS	AR	BENTON	SILOAM SPRINGS	JEFFERSON ST	NA	36.181397	-94.532648
K-HEAV-01	229.83	330376E	KCS	AR	BENTON	SILOAM SPRINGS	KENWOOD ST	NA	36.17424	-94.53477
K-HEAV-01	229.96	330377L	KCS	AR	BENTON	GENTRY	AR 412	AR 412	36.17229	-94.53363
K-HEAV-01	230.002	330378T	KCS	AR	BENTON	SILOAM SPRINGS	Private/Jet Stream Crossin	NA	36.169986	-94.531701
K-HEAV-01	230.36	330382H	KCS	AR	BENTON	SILOAM SPRINGS	LAKE FRANCIS RD	City	36.16726	-94.53118
K-HEAV-01	231.7	330384W	KCS	AR	BENTON	SILOAM SPRINGS	RD 164 ELM ROAD	CORD164	36.149871	-94.545143
K-HEAV-01	232.33	330385D	KCS	AR	BENTON	SILOAM SPRINGS	RD 159 / Waynes Trail	RD 159	36.145744	-94.557201
K-HEAV-01	232.57	330387S	KCS	AR	BENTON	SILOAM SPRINGS	PRIVATE ROAD		36.284683	-94.461411
K-HEAV-01	228.82	330405M	KCS	AR	BENTON	SILOAM SPRINGS	LINCOLN STREET	AR 264	36.18623	-94.52771
K-HEAV-01	222.109	330406U	KCS	AR	BENTON	GENTRY	AR 59S / RAILROAD AVENU	AR 204	36.272184	-94.477023
K-HEAV-01	221.84	330411R	KCS	AR	BENTON	GENTRY	RAILROAD AVENUE	AR-59 SPUR	36.27428	-94.47498
K-HEAV-01	222.6	330414L	KCS	AR	BENTON	GENTRY	AR 12	NA	36.26392	-94.48353
K-HEAV-01	209.7	919273M	KCS	AR	BENTON	GRAVETTE	AR 72	NA	36.42408	-94.45407
K-HEAV-01	227.734	969696Y	KCS	AR	BENTON	SILOAM SPRINGS	PRIVATE ROAD	NA	36.201647	-94.516727
K-HEAV-01	228.108	970360Y	KCS	AR	BENTON	SILOAM SPRINGS	Cheri Whitlock Drive	AR 43	36.195932	-94.520592
K-HEAV-01	148.47	329674H	KCS	KS	CHEROKEE	OPOLIS			37.296207	-94.617577
K-HEAV-01	146.3	330232A	KCS	KS	CHEROKEE	OPOLIS			37.308369	-94.626122
K-HEAV-01	129.05	330251E	KCS	KS	CRAWFORD	PITTSBURG	E 10th Street	LS	37.41703	-94.69596
K-HEAV-01	129.25	330252L	KCS	KS	CRAWFORD	PITTSBURG	E 7th Street	LS	37.414071	-94.695992
K-HEAV-01	129.46	330253T	KCS	KS	CRAWFORD	PITTSBURG	E 4th Street	LS	37.41109	-94.69617
K-HEAV-01	130.1	330254A	KCS	KS	CRAWFORD	PITTSBURG	E Washington Street	LS	37.40242	-94.69447
K-HEAV-01	130.29	330255G	KCS	KS	CRAWFORD	PITTSBURG	E Jefferson Street	LS	37.400002	-94.692669
K-HEAV-01	130.57	330256N	KCS	KS	CRAWFORD	PITTSBURG	E Quincy Street	LS	37.39641	-94.68998
K-HEAV-01	130.91	330257V	KCS	KS	CRAWFORD	PITTSBURG	S Rouse Street	LS	37.392131	-94.686859
K-HEAV-01	131.74	330258C	KCS	KS	CRAWFORD	PITTSBURG	E Centennial Drive	LS	37.381769	-94.679217
K-HEAV-01	131.3	330259J	KCS	KS	CRAWFORD	PITTSBURG	PRIVATE ROAD		37.385422	-94.681778
K-HEAV-01	132.9	330260D	KCS	KS	CRAWFORD	PITTSBURG	E 520th Avenue	CR	37.36731	-94.66856
K-HEAV-01	133.48	330262S	KCS	KS	CRAWFORD	PITTSBURG	E 515th Avenue	CR	37.36007	-94.66324
K-HEAV-01	134.06	330263Y	KCS	KS	CRAWFORD	PITTSBURG	E 510th Avenue	CR	37.35284	-94.65794
K-HEAV-01	134.91	330264F	KCS	KS	CRAWFORD	PITTSBURG	S 250th Street	CR	37.34212	-94.64999
K-HEAV-01	135.23	330265M	KCS	KS	CHEROKEE	PITTSBURG	K 57 / County Line Road	SR K-171	37.3383	-94.64726
K-HEAV-01	135.52	330266U	KCS	KS	CHEROKEE	OPOLIS	PRIVATE ROAD		37.367645	-94.668694
K-HEAV-01	136.35	330267B	KCS	KS	CHEROKEE	OPOLIS	NE COAL VALLEY ROAD	CR C-103	37.32392	-94.63721
K-HEAV-01	136.96	330268H	KCS	KS	CHEROKEE	OPOLIS	NE 110TH STREET	CR C-52	37.31626	-94.63187
K-HEAV-01	137.22	330269P	KCS	KS	CHEROKEE	OPOLIS	PRIVATE ROAD		37.358559	-94.661774
K-HEAV-01	137.49	330270J	KCS	KS	CHEROKEE	OPOLIS	NE Weir Road	CR C-305	37.309473	-94.627096
K-HEAV-01	142.81	330271R	KCS	KS	CHEROKEE	OPOLIS			37.327713	-94.639648
K-HEAV-01	142.93	330272X	KCS	KS	CHEROKEE	OPOLIS			37.327042	-94.639183
K-HEAV-01	143.34	330273E	KCS	KS	CHEROKEE	OPOLIS			37.324753	-94.637604
K-HEAV-01	143.63	330274L	KCS	KS	CHEROKEE	OPOLIS			37.323135	-94.63649
K-HEAV-01	143.93	330275T	KCS	KS	CHEROKEE	OPOLIS			37.321465	-94.63533
K-HEAV-01	145.09	330278N	KCS	KS	CHEROKEE	OPOLIS			37.315033	-94.630806
K-HEAV-01	134.63	330325U	KCS	KS	CRAWFORD	PITTSBURG	PRIVATE ROAD	NA	37.34557	-94.65251
K-HEAV-01	138.53	329986R	KCS	MO	JASPER	ASBURY	STATE LINE AVE	NA	37.29631	-94.61795
K-HEAV-01	138.99	329987X	KCS	MO	JASPER	ASBURY	PINE	NA	37.29073	-94.61407
K-HEAV-01	141.73	329989L	KCS	MO	JASPER	ASBURY			37.278759	-94.605263
K-HEAV-01	141.99	330010R	KCS	MO	JASPER	ASBURY			37.278259	-94.604927
K-HEAV-01	139.64	330012E	KCS	MO	JASPER	ASBURY	PRIVATE ROAD		37.296207	-94.617577

K-HEAV-01	140.13	330013L	KCS	MO	JASPER	ASBURY	MO CC	MO CC	37.27599	-94.60379
K-HEAV-01	140.26	330014T	KCS	MO	JASPER	ASBURY	MAIN STREET	NA	37.27439	-94.60268
K-HEAV-01	141.09	330015A	KCS	MO	JASPER	ASBURY	RD 300	NA	37.26397	-94.59541
K-HEAV-01	141.3	330016G	KCS	MO	JASPER	WACO	NUTMEG	NA	37.261247	-94.593485
K-HEAV-01	142.19	330017N	KCS	MO	JASPER	WACO	PRIVATE ROAD		37.26852	-94.598267
K-HEAV-01	142.43	330018V	KCS	MO	JASPER	WACO	MO KK / Maple road	RT	37.24642	-94.58468
K-HEAV-01	142.58	330024Y	KCS	MO	JASPER	WACO	PRIVATE ROAD	NA	37.24442	-94.58353
K-HEAV-01	143.01	330025F	KCS	MO	JASPER	WACO	Private	NA	37.239038	-94.580484
K-HEAV-01	143.81	330026M	KCS	MO	JASPER	WACO	PRIVATE ROAD	NA	37.22799	-94.57426
K-HEAV-01	144.31	330027U	KCS	MO	JASPER	WACO	PRIVATE ROAD		37.246387	-94.584541
K-HEAV-01	144.69	330028B	KCS	MO	JASPER	CARL JUNCTION	KAFIR ROAD	NA	37.21668	-94.56786
K-HEAV-01	144.79	330029H	KCS	MO	JASPER	CARL JUNCTION	RD 284	NA	37.21561	-94.56721
K-HEAV-01	145.53	330030C	KCS	MO	JASPER	WACO	PRIVATE ROAD		37.230019	-94.575607
K-HEAV-01	145.8	330031J	KCS	MO	JASPER	CARL JUNCTION	MO YY	MO 96	37.202024	-94.559555
K-HEAV-01	146.33	330032R	KCS	MO	JASPER	CARL JUNCTION	PRIVATE ROAD	NA	37.19498	-94.55553
K-HEAV-01	146.94	330033X	KCS	MO	JASPER	CARL JUNCTION	IVY STREET	NA	37.187254	-94.550329
K-HEAV-01	147.38	330034E	KCS	MO	JASPER	CARL JUNCTION	KAREN DRIVE	City	37.182337	-94.545264
K-HEAV-01	147.9	330035L	KCS	MO	JASPER	CARL JUNCTION	EAST PENNELL	MO Z	37.17511	-94.54315
K-HEAV-01	150.36	330036T	KCS	MO	JASPER	CARL JUNCTION	FIR ROAD	NA	37.14308	-94.52427
K-HEAV-01	151.11	330037A	KCS	MO	JASPER	AIRPORT DRIVE	Central Avenue/Private	PVT	37.134684	-94.516283
K-HEAV-01	151.58	330038G	KCS	MO	JASPER	AIRPORT DRIVE	SHADY LANE RD	NA	37.12829	-94.51311
K-HEAV-01	152.35	330039N	KCS	MO	JASPER	JOPLIN	ELK ROAD		37.11727	-94.51066
K-HEAV-01	153.35	330040H	KCS	MO	JASPER	JOPLIN			37.12989	-94.513527
K-HEAV-01	153.4	330041P	KCS	MO	JASPER	JOPLIN	7375	NA	37.10438	-94.51628
K-HEAV-01	153.81	330042W	KCS	MO	JASPER	JOPLIN	MAIN ST	NA	37.0992	-94.51282
K-HEAV-01	154.38	330043D	KCS	MO	JASPER	JOPLIN	BROADWAY	NA	37.09072	-94.51006
K-HEAV-01	154.65	330045S	KCS	MO	JASPER	JOPLIN	4TH STREET	NA	37.08751	-94.50808
K-HEAV-01	154.73	330046Y	KCS	MO	JASPER	JOPLIN	5TH ST	NA	37.08651	-94.50758
K-HEAV-01	154.91	330052C	KCS	MO	JASPER	JOPLIN	7TH ST	US-66	37.08402	-94.50716
K-HEAV-01	155.1	330053J	KCS	MO	JASPER	JOPLIN	9TH STREET	NA	37.081335	-94.506297
K-HEAV-01	155.33	330054R	KCS	MO	JASPER	JOPLIN	12TH ST	NA	37.07805	-94.50517
K-HEAV-01	155.57	330055X	KCS	MO	JASPER	JOPLIN	15TH STREET	NA	37.07478	-94.50378
K-HEAV-01	155.8	330056E	KCS	MO	JASPER	JOPLIN	18TH ST	NA	37.07155	-94.50246
K-HEAV-01	155.97	330057L	KCS	MO	JASPER	JOPLIN	20TH STREET	NA	37.06942	-94.50094
K-HEAV-01	156.2	330058T	KCS	MO	JASPER	JOPLIN	NEW HAMPSHIRE ST		37.06674	-94.49892
K-HEAV-01	156.55	330059A	KCS	MO	JASPER	JOPLIN	CONNECTICUT ST	NA	37.062762	-94.494648
K-HEAV-01	157.5	330060U	KCS	MO	JASPER	JOPLIN	RANGE LINE ROAD	US-71	37.058962	-94.478243
K-HEAV-01	158	330061B	KCS	MO	JASPER	JOPLIN	32ND STREET	RTE FF	37.055023	-94.470521
K-HEAV-01	158.6	330063P	KCS	MO	NEWTON	SILVER CREEK	I 44	I-44	37.049574	-94.462176
K-HEAV-01	158.73	330064W	KCS	MO	NEWTON	JOPLIN	DUQUESNE ROAD	NA	37.04839	-94.46037
K-HEAV-01	160.29	330065D	KCS	MO	NEWTON	SILVER CREEK	AMY LANE	NA	37.030509	-94.463107
K-HEAV-01	159.02	330066K	KCS	MO	NEWTON	SILVER CREEK	PRIVATE ROAD		37.043499	-94.454697
K-HEAV-01	160.89	330067S	KCS	MO	NEWTON	SAGINAW	HIDEWAY LANE		37.02259	-94.46736
K-HEAV-01	161.04	330068Y	KCS	MO	NEWTON	SAGINAW	ARCH LANE	NA	37.020297	-94.467927
K-HEAV-01	162.03	330069F	KCS	MO	NEWTON	SAGINAW	PRIVATE ROAD		36.947887	-94.3881
K-HEAV-01	162.04	330070A	KCS	MO	NEWTON	SAGINAW	OLD US71	NA	37.007525	-94.461654
K-HEAV-01	162.42	330071G	KCS	MO	NEWTON	NEOSHO	PRIVATE ROAD	NA	37.001145	-94.457425
K-HEAV-01	163.12	330072N	KCS	MO	NEWTON	NEOSHO	PRIVATE ROAD	NA	36.996917	-94.450449
K-HEAV-01	164	330073V	KCS	MO	NEWTON	NEOSHO	PRIVATE ROAD	NA	36.988277	-94.439027
K-HEAV-01	164.1	330074C	KCS	MO	NEWTON	SAGINAW	Private road	NA	36.986602	-94.43803
K-HEAV-01	164.3	330075J	KCS	MO	NEWTON	SAGINAW	PRIVATE ROAD		36.929352	-94.380562
K-HEAV-01	164.4	330076R	KCS	MO	NEWTON	SAGINAW	Shoal Creek Fish Reserve	NA	36.983086	-94.435923
K-HEAV-01	165.17	330078E	KCS	MO	NEWTON	SAGINAW	OLD US71	NA	36.97599	-94.42574
K-HEAV-01	165.45	330079L	KCS	MO	NEWTON	SAGINAW	PRIVATE ROAD		36.927361	-94.38044
K-HEAV-01	165.59	330080F	KCS	MO	NEWTON	SAGINAW	PRIVATE ROAD		36.926361	-94.380424
K-HEAV-01	165.66	330081M	KCS	MO	NEWTON	SAGINAW	PRIVATE ROAD		36.925865	-94.380417
K-HEAV-01	169.26	330088K	KCS	MO	NEWTON	NEOSHO	Private Road	NA	36.93795	-94.38419
K-HEAV-01	170.04	330090L	KCS	MO	NEWTON	NEOSHO	PRIVATE ROAD	NA	36.927065	-94.380835
K-HEAV-01	170.29	330091T	KCS	MO	NEWTON	NEOSHO	PRIVATE ROAD	NA	36.923414	-94.380729
K-HEAV-01	170.79	330092A	KCS	MO	NEWTON	NEOSHO	PRIVATE ROAD	NA	36.91621	-94.38212
K-HEAV-01	171.42	330093G	KCS	MO	NEWTON	NEOSHO	PRIVATE ROAD	NA	36.90768	-94.38052
K-HEAV-01	171.8	330094N	KCS	MO	NEWTON	NEOSHO	PRIVATE ROAD		36.87944	-94.371895
K-HEAV-01	172.03	330095V	KCS	MO	NEWTON	NEOSHO	PRIVATE ROAD	NA	36.900111	-94.375025
K-HEAV-01	172.35	330096C	KCS	MO	NEWTON	NEOSHO			36.887169	-94.3731
K-HEAV-01	172.23	330097J	KCS	MO	NEWTON	NEOSHO	PRIVATE ROAD		36.878723	-94.371292
K-HEAV-01	173.34	330101W	KCS	MO	NEWTON	NEOSHO	WASHINGTON AVE	NA	36.88166	-94.37344
K-HEAV-01	173.65	330102D	KCS	MO	NEWTON	NEOSHO	College Street	US 60 BUS	36.87772	-94.37066
K-HEAV-01	173.75	330103K	KCS	MO	NEWTON	NEOSHO	MORROW STREET		36.87644	-94.36971
K-HEAV-01	173.91	330104S	KCS	MO	NEWTON	NEOSHO	WOOD ST.		36.8745	-94.36814
K-HEAV-01	174.06	330105Y	KCS	MO	NEWTON	NEOSHO	COLER ST		36.87271	-94.36686
K-HEAV-01	174.07	330106F	KCS	MO	NEWTON	NEOSHO	LAFAYETTE ST		36.871826	-94.365448
K-HEAV-01	174.16	330107M	KCS	MO	NEWTON	NEOSHO	LAFAYETTE ST		36.871826	-94.365448
K-HEAV-01	174.23	330108U	KCS	MO	NEWTON	NEOSHO	LAFAYETTE ST		36.871826	-94.365448
K-HEAV-01	174.24	330109B	KCS	MO	NEWTON	NEOSHO	MC CORD ST.		36.869896	-94.364349
K-HEAV-01	174.32	330112J	KCS	MO	NEWTON	NEOSHO	SPRING STREET	NA	36.86953	-94.36417
K-HEAV-01	174.64	330113R	KCS	MO	NEWTON	NEOSHO	McKinney Street	MO 86	36.86532	-94.36195
K-HEAV-01	174.78	330114X	KCS	MO	NEWTON	NEOSHO	PARK ST.		36.86346	-94.36252
K-HEAV-01	175.71	330118A	KCS	MO	NEWTON	NEOSHO	DAUGHERTY ROAD		36.85085	-94.36794
K-HEAV-01	176	330119G	KCS	MO	NEWTON	NEOSHO	US 60	US-60	36.84673	-94.36848
K-HEAV-01	176.21	330120B	KCS	MO	NEWTON	NEOSHO	LANDIS RD/ BURR CROSSI	NA	36.84367	-94.36908
K-HEAV-01	176.74	330121H	KCS	MO	NEWTON	NEOSHO	INDUSTRIAL PK RD		36.83697	-94.37325
K-HEAV-01	178.17	330127Y	KCS	MO	NEWTON	NEOSHO	LYONS DRIVE	CO-D	36.81911	-94.37133
K-HEAV-01	178.96	330128F	KCS	MO	NEWTON	NEOSHO	Austin Avenue	NA	36.80936	-94.37856
K-HEAV-01	180.33	330131N	KCS	MO	NEWTON	NEOSHO	PRIVATE ROAD		36.786217	-94.399117
K-HEAV-01	180.8	330132V	KCS	MO	NEWTON	NEOSHO	LARK ROAD		36.78812	-94.39868
K-HEAV-01	181.84	330133C	KCS	MO	NEWTON	NEOSHO	SORREL ROAD		36.77367	-94.40155
K-HEAV-01	182.3	330134J	KCS	MO	NEWTON	NEOSHO	LARK ROAD 21		36.76786	-94.39822

K-HEAV-01	182.94	330135R	KCS	MO	NEWTON	GOODMAN	Private / Samuel Lane	NA	36.75891	-94.39455
K-HEAV-01	183.19	330136X	KCS	MO	MCDONALD	GOODMAN	E BRODIE ROAD	NA	36.75528	-94.39423
K-HEAV-01	183.44	330137E	KCS	MO	MCDONALD	GOODMAN	SARRATT ROAD	NA	36.75168	-94.39439
K-HEAV-01	183.72	330138L	KCS	MO	MCDONALD	GOODMAN	Oak Street	NA	36.748063	-94.396524
K-HEAV-01	184	330139T	KCS	MO	MCDONALD	GOODMAN	E GARNER AVE	NA	36.74448	-94.39894
K-HEAV-01	184.01	330140M	KCS	MO	MCDONALD	GOODMAN	N. WADE ST		36.744335	-94.398827
K-HEAV-01	184.48	330141U	KCS	MO	MCDONALD	GOODMAN	WHITMORE ST	NA	36.74051	-94.40592
K-HEAV-01	184.62	330142B	KCS	MO	MCDONALD	GOODMAN	SCHOOL STREET	NA	36.73964	-94.40816
K-HEAV-01	184.84	330143H	KCS	MO	MCDONALD	GOODMAN	SPLITLOG AVE	MO C	36.737719	-94.411269
K-HEAV-01	186.65	330144P	KCS	MO	MCDONALD	GOODMAN	OLD US 71	US-71	36.71649	-94.42056
K-HEAV-01	186.76	330145W	KCS	MO	MCDONALD	GOODMAN	PRIVATE ROAD	NA	36.71542	-94.42194
K-HEAV-01	187.02	330146D	KCS	MO	MCDONALD	GOODMAN	PRIVATE ROAD		36.712341	-94.424713
K-HEAV-01	187.31	330147K	KCS	MO	MCDONALD	GOODMAN	PRIVATE ROAD	NA	36.708462	-94.427966
K-HEAV-01	187.73	330148S	KCS	MO	MCDONALD	GOODMAN	BLACKSTOCK LANE	NA	36.703094	-94.42924
K-HEAV-01	188.6	330150T	KCS	MO	MCDONALD	ANDERSON	SPLITLOG RD	CR NW 7130	36.69135	-94.43466
K-HEAV-01	189.72	330151A	KCS	MO	MCDONALD	ANDERSON	Hagee Road / NW7131	NW7131	36.67714	-94.44367
K-HEAV-01	190.28	330152G	KCS	MO	MCDONALD	ANDERSON	PRIVATE ROAD	NA	36.66907	-94.44429
K-HEAV-01	190.99	330153N	KCS	MO	MCDONALD	ANDERSON	SELLERS ROAD	lr	36.65902	-94.44614
K-HEAV-01	191.48	330154V	KCS	MO	MCDONALD	ANDERSON	NORTH Street	MO 5976	36.65226	-94.44434
K-HEAV-01	191.57	330155C	KCS	MO	MCDONALD	ANDERSON	MAIN ST	LS	36.65097	-94.44471
K-HEAV-01	191.62	330156J	KCS	MO	MCDONALD	ANDERSON	BEAVER ST	LS	36.65027	-94.44508
K-HEAV-01	191.91	330157R	KCS	MO	MCDONALD	ANDERSON	MILL STREET	NA	36.64716	-94.44855
K-HEAV-01	192.26	330158X	KCS	MO	MCDONALD	ANDERSON	WA-KV-SEE PARK		36.64846	-94.446678
K-HEAV-01	192.47	330159E	KCS	MO	MCDONALD	ANDERSON	NASCAR LANE	NA	36.64112	-94.45502
K-HEAV-01	192.74	330160Y	KCS	MO	MCDONALD	ANDERSON	PRIVATE ROAD	NA	36.63726	-94.45331
K-HEAV-01	192.95	330161F	KCS	MO	MCDONALD	ANDERSON	PRIVATE ROAD	NA	36.63483	-94.45189
K-HEAV-01	193.47	330162M	KCS	MO	MCDONALD	ANDERSON	PRIVATE ROAD	NA	36.62849	-94.44679
K-HEAV-01	193.66	330163U	KCS	MO	MCDONALD	LANAGAN	Haney Lane	NA	36.62635	-94.44435
K-HEAV-01	193.87	330164B	KCS	MO	MCDONALD	LANAGAN	Private/Marshall Lane/197	NA	36.62474	-94.44288
K-HEAV-01	194.07	330165H	KCS	MO	MCDONALD	LANAGAN	Private	NA	36.62138	-94.44118
K-HEAV-01	194.29	330166P	KCS	MO	MCDONALD	LANAGAN	Jordan Lane	NA	36.61819	-94.44181
K-HEAV-01	194.51	330167W	KCS	MO	MCDONALD	LANAGAN	OSCAR TALLEY ROAD	NA	36.61518	-94.44283
K-HEAV-01	195.09	330168D	KCS	MO	MCDONALD	LANAGAN	PEBBLE STREET	NA	36.60792	-94.44753
K-HEAV-01	195.52	330169K	KCS	MO	MCDONALD	LANAGAN	CO EE	CO-EE	36.60266	-94.4519
K-HEAV-01	196.66	330170E	KCS	MO	MCDONALD	LANAGAN	PRIVATE ROAD		36.583317	-94.456078
K-HEAV-01	197.15	330171L	KCS	MO	MCDONALD	LANAGAN	ELK SPRINGS RD	NA	36.58434	-94.45467
K-HEAV-01	197.28	330172T	KCS	MO	MCDONALD	LANAGAN	EAGLES NEST LANE	NA	36.58333	-94.45661
K-HEAV-01	197.78	330173A	KCS	MO	MCDONALD	LANAGAN	PRIVATE ROAD	NA	36.57947	-94.45818
K-HEAV-01	199.4	330174G	KCS	MO	MCDONALD	NOEL	PRIVATE ROAD	NA	36.55701	-94.47028
K-HEAV-01	199.49	330175N	KCS	MO	MCDONALD	NOEL	PRIVATE ROAD	NA	36.55613	-94.47137
K-HEAV-01	199.67	330176V	KCS	MO	MCDONALD	NOEL	PRIVATE ROAD	NA	36.55424	-94.47363
K-HEAV-01	200.25	330177C	KCS	MO	MCDONALD	NOEL	Fine Street	PARKWAY	36.54701	-94.48361
K-HEAV-01	200.6	330178J	KCS	MO	MCDONALD	NOEL	MAIN ST	MO 90	36.54524	-94.48598
K-HEAV-01	201.07	330180K	KCS	MO	MCDONALD	NOEL	COSTELLO DRIVE	NA	36.53856	-94.48644
K-HEAV-01	201.44	330181S	KCS	MO	MCDONALD	NOEL	PRIVATE ROAD		36.532841	-94.485741
K-HEAV-01	201.68	330182Y	KCS	MO	MCDONALD	NOEL	PRIVATE ROAD		36.529736	-94.485443
K-HEAV-01	201.87	330183F	KCS	MO	MCDONALD	NOEL	PRIVATE ROAD	NA	36.52704	-94.485361
K-HEAV-01	202.38	330184M	KCS	MO	MCDONALD	NOEL	S KINGS HIGHWAY	NA	36.51982	-94.48338
K-HEAV-01	202.76	330185U	KCS	MO	MCDONALD	NOEL	Private/20313	NA	36.51498	-94.48063
K-HEAV-01	203.02	330186B	KCS	MO	MCDONALD	NOEL	SW 5968/Deer Creek Road	SW 5968	36.51123	-94.48032
K-HEAV-01	203.4	330187H	KCS	MO	MCDONALD	NOEL	PRIVATE ROAD		36.520378	-94.483421
K-HEAV-01	203.66	330188P	KCS	MO	MCDONALD	NOEL	PRIVATE ROAD	NA	36.50223	-94.47843
K-HEAV-01	192.22	330195A	KCS	MO	MCDONALD	ANDERSON	SIMMONS FEED MILL	NA	36.64416	-94.45267
K-HEAV-01	163.85	330202H	KCS	MO	NEWTON	SAGINAW	Private Road	NA	36.99058	-94.440596
K-HEAV-01	164.79	330959R	KCS	MO	NEWTON	SAGINAW	I 49 / SB US 71	I 49 Interstate	36.97887	-94.43165
K-HEAV-01	164.81	330960K	KCS	MO	NEWTON	SAGINAW	I 49 / NB US 71	NA	36.97875	-94.43136
K-HEAV-01	181.2	919240A	KCS	MO	NEWTON	NEOSHO	RHONDA DRIVE	NA	36.78298	-94.40149
K-HEAV-01	175.2	919364T	KCS	MO	NEWTON	NEOSHO	SOUTH STREET	NA	36.85816	-94.36635
K-HEAV-01	152.6	927109E	KCS	MO	JASPER	JOPLIN	Zora Rd	NA	37.11374	-94.51068
K-HEAV-01	164.5	927111F	KCS	MO	NEWTON	SAGINAW	private road	private	36.98208	-94.43533
K-HEAV-01	186.4	927112M	KCS	MO	MCDONALD	GOODMAN	US 71	NA	36.718045	-94.417715
K-HEAV-01	167.03	927246L	KCS	MO	NEWTON	NEOSHO	Private Road	NA	36.958891	-94.404894
K-HEAV-01	233	330388Y	KCS	OK	ADAIR	WATTS			36.143951	-94.559265
K-HEAV-01	233.55	330389F	KCS	OK	ADAIR	WATTS	TWIN FALLS ROAD	NA	36.135394	-94.568584
K-HEAV-01	234.43	330390A	KCS	OK	ADAIR	WATTS	N4740 RD	NA	36.12387	-94.56574
K-HEAV-01	235.01	330391G	KCS	OK	ADAIR	WATTS	PRIVATE ROAD	NA	36.114906	-94.563927
K-HEAV-01	235.36	330392N	KCS	OK	ADAIR	WATTS	N4740 RD	NA	36.11105	-94.56581

G2 GRADE CROSSINGS ON SEGMENTS WHICH HAVE EXCEEDED STB THRESHOLDS

SEGMENT K-HEAV-02

Segment	Milepost	Crossing ID	Railroad	State	County	City	Street	Highway	Latitude	Longitude
K-HEAV-02	237.22	330393V	KCS	OK	ADAIR	WATTS	Wildwood	NA	36.093738	-94.588968
K-HEAV-02	237.46	330394C	KCS	OK	ADAIR	WATTS	PRIVATE	NA	36.090408	-94.588147
K-HEAV-02	237.87	330395J	KCS	OK	ADAIR	WATTS	PRIVATE ROAD	NA	36.084531	-94.586291
K-HEAV-02	238.31	330396R	KCS	OK	ADAIR	WATTS	PRIVATE ROAD	NA	36.078562	-94.583991
K-HEAV-02	238.55	330397X	KCS	OK	ADAIR	WATTS	PRIVATE ROAD	NA	36.075319	-94.581864
K-HEAV-02	238.98	330398E	KCS	OK	ADAIR	WATTS	E0653 Rd	NA	36.069389	-94.579819
K-HEAV-02	239.7	330601U	KCS	OK	ADAIR	WATTS	E0660 RD	NA	36.057984	-94.579696
K-HEAV-02	240.19	330602B	KCS	OK	ADAIR	WESTVILLE	PRIVATE ROAD		36.051075	-94.580635
K-HEAV-02	240.64	330603H	KCS	OK	ADAIR	WESTVILLE	E0670 RD	RD 670	36.045845	-94.580189
K-HEAV-02	241.68	330604P	KCS	OK	ADAIR	WESTVILLE	RD 680	NA	36.03137	-94.5759
K-HEAV-02	242.7	330605W	KCS	OK	ADAIR	WESTVILLE	E0690 RD	RD 690	36.016844	-94.573661
K-HEAV-02	243.71	330606D	KCS	OK	ADAIR	WESTVILLE	E0700 RD	RD 700	36.002342	-94.571588
K-HEAV-02	244.1	330607K	KCS	OK	ADAIR	WESTVILLE	W CHERRY ST	NA	35.99541	-94.56989
K-HEAV-02	244.27	330608S	KCS	OK	ADAIR	WESTVILLE	ELM ST		35.994125	-94.569313
K-HEAV-02	244.34	330609Y	KCS	OK	ADAIR	WESTVILLE	MAIN ST		35.991116	-94.568665
K-HEAV-02	244.41	330610T	KCS	OK	ADAIR	WESTVILLE	E DIVISION ST	NA	35.99228	-94.56934
K-HEAV-02	244.55	330611A	KCS	OK	ADAIR	WESTVILLE	DELAWARE ST		35.988033	-94.568268
K-HEAV-02	244.68	330612G	KCS	OK	ADAIR	WESTVILLE	CHINCAPIN ST	US 62	35.98843	-94.56881
K-HEAV-02	244.99	330613N	KCS	OK	ADAIR	WESTVILLE	PRIVATE ROAD		35.979591	-94.570709
K-HEAV-02	246.8	330614V	KCS	OK	ADAIR	WESTVILLE	MORRIS RD	NA	35.958821	-94.574667
K-HEAV-02	250.91	330617R	KCS	OK	ADAIR	WESTVILLE	PRIVATE ROAD	NA	35.912885	-94.619161
K-HEAV-02	251.42	330618X	KCS	OK	ADAIR	STILWELL	PRIVATE ROAD	NA	35.897667	-94.630337
K-HEAV-02	252.13	330619E	KCS	OK	ADAIR	STILWELL	RD 772	NA	35.897667	-94.630337
K-HEAV-02	252.84	330620Y	KCS	OK	ADAIR	STILWELL	E0778 RD	RD 778	35.88831	-94.63552
K-HEAV-02	253.28	330621F	KCS	OK	ADAIR	STILWELL	PRIVATE ROAD		35.868767	-94.631737
K-HEAV-02	253.53	330622M	KCS	OK	ADAIR	STILWELL	PRIVATE ROAD		35.864899	-94.629356
K-HEAV-02	256.3	330623U	KCS	OK	ADAIR	STILWELL	E0810 RD	NA	35.84111	-94.63203
K-HEAV-02	256.61	330624B	KCS	OK	ADAIR	STILWELL	FARMERS CO-OP Private R	NA	35.83749	-94.63066
K-HEAV-02	257.35	330625H	KCS	OK	ADAIR	STILWELL	OK 51	OK 51	35.826657	-94.62638
K-HEAV-02	257.88	330626P	KCS	OK	ADAIR	STILWELL	ASH STREET	NA	35.819046	-94.624635
K-HEAV-02	258.3	330627W	KCS	OK	ADAIR	STILWELL	OAK ST		35.812855	-94.625626
K-HEAV-02	258.44	330628D	KCS	OK	ADAIR	STILWELL	WALNUT STREET	NA	35.81111	-94.62625
K-HEAV-02	259.05	330629K	KCS	OK	ADAIR	STILWELL	US 59	US-59	35.80185	-94.6282
K-HEAV-02	257.18	330633A	KCS	OK	ADAIR	STILWELL	TYSON FARMS ROAD	NA	35.829252	-94.627398
K-HEAV-02	259.36	330635N	KCS	OK	ADAIR	STILWELL	S 3RD ST	NA	35.79839	-94.63043
K-HEAV-02	261.89	330636V	KCS	OK	ADAIR	STILWELL	RD 850	RD 855	35.783154	-94.666083
K-HEAV-02	263.89	330637C	KCS	OK	ADAIR	STILWELL	RD 4760	NA	35.759821	-94.681488
K-HEAV-02	264.81	330638J	KCS	OK	ADAIR	BUNCH	PRIVATE ROAD		35.76049	-94.676796
K-HEAV-02	265.73	330639R	KCS	OK	ADAIR	BUNCH	Private	NA	35.751329	-94.710399
K-HEAV-02	266.33	330640K	KCS	OK	ADAIR	BUNCH	RD 4660	NA	35.746095	-94.718977
K-HEAV-02	267.05	330641S	KCS	OK	ADAIR	BUNCH	PRIVATE ROAD		35.759659	-94.678902
K-HEAV-02	267.91	330642Y	KCS	OK	ADAIR	BUNCH	PRIVATE ROAD	NA	35.727262	-94.736627
K-HEAV-02	269.05	330643F	KCS	OK	ADAIR	BUNCH	RD 888	CO RD 888	35.717201	-94.750738
K-HEAV-02	270.38	330644M	KCS	OK	ADAIR	BUNCH	Knight Farm/Ranch	NA	35.699716	-94.758716
K-HEAV-02	270.83	330645U	KCS	OK	ADAIR	BUNCH	PRIVATE ROAD	NA	35.693751	-94.761399
K-HEAV-02	271.21	330646B	KCS	OK	ADAIR	BUNCH	PRIVATE ROAD		35.72945	-94.732849
K-HEAV-02	271.63	330647H	KCS	OK	ADAIR	BUNCH	N BUNCH ROAD	CR N 4641	35.682647	-94.760428
K-HEAV-02	272.11	330648P	KCS	OK	ADAIR	BUNCH	PRIVATE ROAD	NA	35.676309	-94.757087
K-HEAV-02	272.13	330649W	KCS	OK	ADAIR	BUNCH	PRIVATE ROAD		35.660629	-94.745468
K-HEAV-02	272.35	330650R	KCS	OK	ADAIR	BUNCH	PRIVATE ROAD		35.660629	-94.745468
K-HEAV-02	272.77	330651X	KCS	OK	ADAIR	BUNCH	PRIVATE ROAD	NA	35.667638	-94.752508
K-HEAV-02	273.77	330652E	KCS	OK	ADAIR	BUNCH	Private	NA	35.65581	-94.74615
K-HEAV-02	274.01	330653L	KCS	OK	ADAIR	BUNCH	PRIVATE ROAD	NA	35.65227	-94.74785
K-HEAV-02	274.48	330654T	KCS	OK	ADAIR	BUNCH	PRIVATE ROAD	NA	35.646816	-94.753311
K-HEAV-02	275.13	330655A	KCS	OK	ADAIR	BUNCH	S BUNCH ROAD	NA	35.64165	-94.76274
K-HEAV-02	275.76	330656G	KCS	OK	SEQUOYAH	BUNCH	PRIVATE ROAD		35.64687	-94.752815
K-HEAV-02	275.3	330657N	KCS	OK	ADAIR	BUNCH	PRIVATE ROAD		35.649208	-94.750526
K-HEAV-02	278.98	330658V	KCS	OK	SEQUOYAH	MARBLE CITY	PRIVATE ROAD	NA	35.602362	-94.802462
K-HEAV-02	279.27	330659C	KCS	OK	SEQUOYAH	MARBLE CITY	PRIVATE ROAD	NA	35.59878	-94.80599
K-HEAV-02	280.02	330660W	KCS	OK	SEQUOYAH	MARBLE CITY	FIRST STREET	NA	35.592882	-94.816301
K-HEAV-02	280.09	330661D	KCS	OK	SEQUOYAH	MARBLE CITY	PRIVATE ROAD	NA	35.592493	-94.817455
K-HEAV-02	280.29	330662K	KCS	OK	SEQUOYAH	MARBLE CITY	PRIVATE ROAD		35.607731	-94.795174
K-HEAV-02	281.03	330669H	KCS	OK	SEQUOYAH	MARBLE CITY	E 991 RD	NA	35.58029	-94.82301
K-HEAV-02	284.42	330670C	KCS	OK	SEQUOYAH	MARBLE CITY	PRIVATE ROAD	NA	35.53601	-94.84138
K-HEAV-02	286.53	330671J	KCS	OK	SEQUOYAH	SALLISAW	E 1040 RD	RD 1040	35.50703	-94.82675
K-HEAV-02	287.59	330672R	KCS	OK	SEQUOYAH	SALLISAW	E 1050 RD	RD 1050	35.49245	-94.82077
K-HEAV-02	288.62	330673X	KCS	OK	SEQUOYAH	SALLISAW	W TAYLOR DR	RD 1060	35.477938	-94.824757
K-HEAV-02	290.06	330674E	KCS	OK	SEQUOYAH	SALLISAW	W REDWOOD AVE	NA	35.46343	-94.80942
K-HEAV-02	290.47	330675L	KCS	OK	SEQUOYAH	SALLISAW	CHEROKEE AVE	US-64	35.45994	-94.80373
K-HEAV-02	290.69	330676T	KCS	OK	SEQUOYAH	SALLISAW	W CHICKASAW AVE	NA	35.45804	-94.80071
K-HEAV-02	291.12	330677A	KCS	OK	SEQUOYAH	SALLISAW	W PORT ARTHUR PL	NA	35.45424	-94.79442
K-HEAV-02	291.58	330678G	KCS	OK	SEQUOYAH	SALLISAW	OPDYKE ST	NA	35.45049	-94.78768
K-HEAV-02	292	330679N	KCS	OK	SEQUOYAH	SALLISAW	I 40	I-40	35.4481	-94.78079
K-HEAV-02	292.12	330680H	KCS	OK	SEQUOYAH	SALLISAW	DOGWOOD STREET	NA	35.44751	-94.77888
K-HEAV-02	292.6	330681P	KCS	OK	SEQUOYAH	SALLISAW	Private/GLEN FOLKS 1181	NA	35.44481	-94.77099
K-HEAV-02	293.19	330682W	KCS	OK	SEQUOYAH	SALLISAW	S 4640 RD	NA	35.44236	-94.76109
K-HEAV-02	293.5	330683D	KCS	OK	SEQUOYAH	GANS	J DOT RANCH	NA	35.44162	-94.756525
K-HEAV-02	293.8	330684K	KCS	OK	SEQUOYAH	GANS	Private	NA	35.441621	-94.756525
K-HEAV-02	294.46	330685S	KCS	OK	SEQUOYAH	SALLISAW	E 1090 RD	NA	35.43443	-94.74107
K-HEAV-02	295.37	330686Y	KCS	OK	SEQUOYAH	SALLISAW	E RD 1095	NA	35.42928	-94.72646
K-HEAV-02	296.26	330687F	KCS	OK	SEQUOYAH	GANS	PRIVATE ROAD	NA	35.422292	-94.71473
K-HEAV-02	298.16	330689U	KCS	OK	SEQUOYAH	GANS	PRIVATE ROAD	NA	35.399548	-94.70484

K-HEAV-02	300.49	330692C	KCS	OK	SEQUOYAH	GANS	N4690 ROAD		35.365639	-94.664314
K-HEAV-02	301.92	330693J	KCS	OK	SEQUOYAH	MULDROW	E 1140 RD	NA	35.36187	-94.66043
K-HEAV-02	304.3	330696E	KCS	OK	SEQUOYAH	GANS	E 1160 ROAD		35.313663	-94.630531
K-HEAV-02	305.98	330697L	KCS	OK	SEQUOYAH	GANS	S 4715 RD	NA	35.31041	-94.62868
K-HEAV-02	306.47	330698T	KCS	OK	SEQUOYAH	GANS	S 4715 RD	NA	35.30568	-94.62479
K-HEAV-02	308.55	330700S	KCS	OK	LE FLORE	SPIRO	COUNTY RD D4723	NA	35.27662	-94.61351
K-HEAV-02	309.05	330701Y	KCS	OK	LE FLORE	SPIRO	PRIVATE ROAD	NA	35.26938	-94.61192
K-HEAV-02	310.88	330702F	KCS	OK	LE FLORE	SPIRO	LAKEVIEW DRIVE	NA	35.24418	-94.61015
K-HEAV-02	311.2	330703M	KCS	OK	LE FLORE	SPIRO	BROADWAY ST	US-171	35.24084	-94.6142
K-HEAV-02	311.39	330704U	KCS	OK	LE FLORE	SPIRO	THIRD STREET	City	35.238962	-94.616751
K-HEAV-02	311.64	330705B	KCS	OK	LE FLORE	SPIRO	SE 5TH ST		35.226154	-94.633102
K-HEAV-02	311.63	330706H	KCS	OK	LE FLORE	SPIRO	S ASH ST	NA	35.23671	-94.61982
K-HEAV-02	312	330708W	KCS	OK	LE FLORE	SPIRO	PRIVATE ROAD	NA	35.23313	-94.62464
K-HEAV-02	313.01	330709D	KCS	OK	LE FLORE	SPIRO	BAILEY RD	NA	35.22329	-94.63759
K-HEAV-02	313.66	330710X	KCS	OK	LE FLORE	SPIRO	RACE TRACK RD	NA	35.21671	-94.64635
K-HEAV-02	313.89	330711E	KCS	OK	LE FLORE	SPIRO	PRIVATE ROAD		35.200611	-94.654633
K-HEAV-02	314.78	330712L	KCS	OK	LE FLORE	POTEAU	FAIRVIEW RD	CR E1250	35.20167	-94.65456
K-HEAV-02	315.71	330713T	KCS	OK	LE FLORE	PANAMA	COAL CREEK RD	NA	35.18962	-94.66098
K-HEAV-02	316.99	330714A	KCS	OK	LE FLORE	PANAMA	CHOCTAW ST	NA	35.17327	-94.66788
K-HEAV-02	317.3	330715G	KCS	OK	LE FLORE	PANAMA	MCCURTAIN STREET		35.168106	-94.666656
K-HEAV-02	317.4	330716N	KCS	OK	LE FLORE	PANAMA	TECUMSEH ST	O-4003	35.16684	-94.66647
K-HEAV-02	317.4	330717V	KCS	OK	LE FLORE	PANAMA	TECUMSEH STREET	O-4003	35.142841	-94.658424
K-HEAV-02	317.67	330718C	KCS	OK	LE FLORE	PANAMA	PIERCE RD	NA	35.15991	-94.66417
K-HEAV-02	319.61	330719J	KCS	OK	LE FLORE	SHADY POINT	WHEELUS ST	NA	35.13542	-94.65604
K-HEAV-02	319.9	330720D	KCS	OK	LE FLORE	SHADY POINT	WHEELUS ST	NA	35.13131	-94.65463
K-HEAV-02	320.34	330721K	KCS	OK	LE FLORE	SHADY POINT	REAGAN ST	NA	35.12517	-94.65267
K-HEAV-02	321.61	330722S	KCS	OK	LE FLORE	POTEAU	E BRANSON RD	CR E1315	35.109111	-94.642618
K-HEAV-02	322.3	330723Y	KCS	OK	LE FLORE	POTEAU	290TH ST	NA	35.102278	-94.634784
K-HEAV-02	322.77	330724F	KCS	OK	LE FLORE	POTEAU	STATE HWY	OK 112	35.09687	-94.62859
K-HEAV-02	322.8	330725M	KCS	OK	LE FLORE	POTEAU			35.090004	-94.622238
K-HEAV-02	323.56	330726U	KCS	OK	LE FLORE	POTEAU	WILLIAMS LN	NA	35.087379	-94.620958
K-HEAV-02	324.1	330727B	KCS	OK	LE FLORE	POTEAU	POSSUM VALLEY RD	NA	35.08013	-94.61784
K-HEAV-02	324.63	330728H	KCS	OK	LE FLORE	POTEAU	PRIVATE ROAD	NA	35.07285	-94.61463
K-HEAV-02	325.62	330729P	KCS	OK	LE FLORE	POTEAU	N WITTE ST	NA	35.05925	-94.61072
K-HEAV-02	311.64	330750V	KCS	OK	LE FLORE	SPIRO	WASHINGTON		35.225983	-94.633331
K-HEAV-02	314.78	330751C	KCS	OK	LE FLORE	POTEAU	FAIRVIEW RD	CR E1250	35.20162	-94.65426
K-HEAV-02	314.84	330752J	KCS	OK	LE FLORE	POTEAU	AES PRIVATE PLANT	NA	35.20113	-94.65486
K-HEAV-02	281.55	330753R	KCS	OK	SEQUOYAH	MARBLE CITY	PRIVATE ROAD	NA	35.57419	-94.82443
K-HEAV-02	260.43	330754X	KCS	OK	ADAIR	STILWELL	PRIVATE ROAD	NA	35.791141	-94.645947
K-HEAV-02	261.35	330755E	KCS	OK	ADAIR	BLANCHARD	PRIVATE ROAD	NA	35.789423	-94.661665
K-HEAV-02	302.25	330756L	KCS	OK	SEQUOYAH	MULDROW	PRIVATE ROAD	NA	35.35893	-94.65765
K-HEAV-02	445.6	670654F	KCS	OK	LE FLORE	POTEAU	MAIN ST.		35.168106	-94.666656
K-HEAV-02	29.28	797012W	KCS	OK	LE FLORE	BOKOSHE	MAIN ST	SH 31	35.168106	-94.666656
K-HEAV-02	235.98	927124G	KCS	OK	ADAIR	WATTS	PRIVATE ROAD	NA	36.10463	-94.57401
K-HEAV-02	272.51	927125N	KCS	OK	ADAIR	BUNCH	Private	NA	35.671151	-94.754359
K-HEAV-02	241.581	969697F	KCS	OK	ADAIR	WESTVILLE	PRIVATE ROAD	NA	36.039281	-94.578244

G2 GRADE CROSSINGS ON SEGMENTS WHICH HAVE EXCEEDED STB THRESHOLDS

SEGMENT K-HEAV-03

Segment	Milepost	Crossing ID	Railroad	State	County	City	Street	Highway	Latitude	Longitude
K-HEAV-03	325.92	330730J	KCS	OK	LE FLORE	POTEAU	ALLEGHANY AVE / Industri	city	35.05472	-94.61171
K-HEAV-03	325.93	330731R	KCS	OK	LE FLORE	POTEAU	ALLEGHENY AVE	NA	35.054771	-94.611812
K-HEAV-03	326.44	330732X	KCS	OK	LE FLORE	POTEAU	Dewey AVE	NA	35.04901	-94.61774
K-HEAV-03	326.55	330733E	KCS	OK	LE FLORE	POTEAU	GRADY AVE	NA	35.04765	-94.61935
K-HEAV-03	327.11	330734L	KCS	OK	LE FLORE	POTEAU	S RAILROAD ST	NA	35.040692	-94.622164
K-HEAV-03	327.47	330736A	KCS	OK	LE FLORE	POTEAU	AIRPORT RD	NA	35.03567	-94.62069
K-HEAV-03	327.53	330737G	KCS	OK	LE FLORE	POTEAU	PRIVATE ROAD		35.026669	-94.621429
K-HEAV-03	330.96	330738N	KCS	OK	LE FLORE	HOWE	OK 83	OK 83	34.9857	-94.63062
K-HEAV-03	332.29	330739V	KCS	OK	LE FLORE	HOWE	LASSITER RD	NA	34.96679	-94.6284
K-HEAV-03	332.73	330740P	KCS	OK	LE FLORE	HOWE	PRIVATE ROAD	NA	34.96128	-94.62961
K-HEAV-03	333.63	330741W	KCS	OK	LE FLORE	HOWE	OLD PIKE RD	NA	34.949442	-94.62343
K-HEAV-03	334.13	330742D	KCS	OK	LE FLORE	HEAVENER	E1430	NA	34.94217	-94.62218
K-HEAV-03	335.15	330744S	KCS	OK	LE FLORE	HEAVENER	FOREST HILL RD	CR 172	34.92767	-94.61887
K-HEAV-03	336.73	330783H	KCS	OK	LE FLORE	HEAVENER	INDUSTRIAL RD	NA	34.90892	-94.60334
K-HEAV-03	338.07	330784P	KCS	OK	LE FLORE	HEAVENER	W AVE C	NA	34.889275	-94.602872
K-HEAV-03	338.231	330785W	KCS	OK	LE FLORE	HEAVENER	E AVE F	NA	34.886958	-94.603337
K-HEAV-03	340.27	330790T	KCS	OK	LE FLORE	HODGEN	E.E.FAULKENBERRY		34.894466	-94.601173
K-HEAV-03	345.19	330795C	KCS	OK	LE FLORE	HODGEN	PRIVATE ROAD		34.904652	-94.601776
K-HEAV-03	360.2	330800W	KCS	OK	LE FLORE	PAGE	PRIVATE ROAD		34.939171	-94.621437
K-HEAV-03	446.49	670658H	KCS	OK	LE FLORE	POTEAU			35.01152	-94.624809
K-HEAV-03	446.56	670659P	KCS	OK	LE FLORE	POTEAU	PVT		35.00061	-94.62719
K-HEAV-03	446.65	670660J	KCS	OK	LE FLORE	POTEAU		59	34.986656	-94.630226

G2 GRADE CROSSINGS ON SEGMENTS WHICH HAVE EXCEEDED STB THRESHOLDS

SEGMENT K-SHRE-01

Segment	Milepost	Crossing ID	Railroad	State	County	City	Street	Highway	Latitude	Longitude
K-SHRE-01	366.1	330413E	KCS	AR	POLK	MENA	PRIVATE ROAD		34.695313	-94.357621
K-SHRE-01	405.28	330437T	KCS	AR	POLK	HATTON	(#16088 G.VERNUM)		34.346325	-94.369736
K-SHRE-01	361.4	330438A	KCS	AR	POLK	MENA	PRIVATE ROAD	NA	34.705495	-94.437619
K-SHRE-01	363.3	330439G	KCS	AR	POLK	MENA	PRIVATE ROAD	NA	34.70279	-94.40296
K-SHRE-01	367.22	330440B	KCS	AR	POLK	MENA	RYDER LANE	NA	34.69062	-94.33774
K-SHRE-01	369.46	330441H	KCS	AR	POLK	MENA	RD 97 / FOREST ROAD	RD 97	34.68377	-94.30045
K-SHRE-01	371.15	330442P	KCS	AR	POLK	MENA	PRIVATE ROAD	NA	34.601602	-94.224075
K-SHRE-01	374.79	330443W	KCS	AR	POLK	MENA	CORD 105	CORD105	34.589294	-94.227257
K-SHRE-01	374.96	330445K	KCS	AR	POLK	MENA	US 59/ US 270	US 59 US 270	34.64481	-94.21864
K-SHRE-01	375.27	330446S	KCS	AR	POLK	MENA	PRIVATE ROAD	NA	34.64085	-94.21587
K-SHRE-01	376.4	330447Y	KCS	AR	POLK	MENA	PRIVATE ROAD		34.585026	-94.232162
K-SHRE-01	377.3	330448F	KCS	AR	POLK	MENA	RD 76	RD 76	34.612707	-94.216277
K-SHRE-01	378.6	330449M	KCS	AR	POLK	MENA	UK CORD	UKCORD	34.586029	-94.230537
K-SHRE-01	379.2	330450G	KCS	AR	POLK	MENA	PICKERING AVE		34.588161	-94.228104
K-SHRE-01	379.61	330451N	KCS	AR	POLK	MENA	LEWIS LBR. & MFG		34.58252	-94.236244
K-SHRE-01	379.69	330453C	KCS	AR	POLK	MENA	4TH ST	NA	34.58384	-94.23443
K-SHRE-01	379.76	330454J	KCS	AR	POLK	MENA	MENA ST	SH 88	34.58328	-94.23552
K-SHRE-01	379.9	330455R	KCS	AR	POLK	MENA	7TH STREET	NA	34.582121	-94.237501
K-SHRE-01	380.12	330456X	KCS	AR	POLK	MENA	10TH ST	NA	34.579528	-94.239722
K-SHRE-01	380.97	330457E	KCS	AR	POLK	MENA	AR 8 REINE STREET	AR 8	34.57161	-94.25028
K-SHRE-01	381.26	330458L	KCS	AR	POLK	MENA	(TREATING PLANT)		34.569435	-94.254593
K-SHRE-01	382.37	330459T	KCS	AR	POLK	MENA	RD 733	RD 733	34.56269	-94.27155
K-SHRE-01	383.11	330460M	KCS	AR	POLK	HATFIELD	(#13929)		34.562534	-94.272804
K-SHRE-01	383.73	330461U	KCS	AR	POLK	MENA	Private	NA	34.55804	-94.29471
K-SHRE-01	384.2	330462B	KCS	AR	POLK	HATFIELD	PRIVATE ROAD		34.559052	-94.288963
K-SHRE-01	384.67	330463H	KCS	AR	POLK	MENA	RD 167	CORD167	34.558272	-94.311183
K-SHRE-01	385.94	330464P	KCS	AR	POLK	MENA	AR 375	RD 37	34.55933	-94.33308
K-SHRE-01	386.44	330465W	KCS	AR	POLK	MENA	RD 39	RD 49	34.554184	-94.339045
K-SHRE-01	387.06	330466D	KCS	AR	POLK	HATFIELD	PRIVATE ROAD	NA	34.54675	-94.34531
K-SHRE-01	387.71	330467K	KCS	AR	POLK	HATFIELD	RD 38	RD 38	34.54001	-94.35335
K-SHRE-01	387.99	330468S	KCS	AR	POLK	HATFIELD	(FRED VANDEEST)		34.558525	-94.314308
K-SHRE-01	388.66	330469Y	KCS	AR	POLK	HATFIELD	Private	NA	34.527364	-94.352314
K-SHRE-01	388.89	330470T	KCS	AR	POLK	HATFIELD	PRIVATE ROAD	NA	34.52439	-94.34944
K-SHRE-01	389.38	330471A	KCS	AR	POLK	HATFIELD	PRIVATE ROAD	NA	34.51815	-94.34803
K-SHRE-01	389.7	330472G	KCS	AR	POLK	HATFIELD	S Rhodes Lane	NA	34.51234	-94.34912
K-SHRE-01	390.74	330474V	KCS	AR	POLK	HATFIELD	RD 30 / SLOTE CROSSING	RD 30	34.503858	-94.362127
K-SHRE-01	391.27	330475C	KCS	AR	POLK	HATFIELD			34.511848	-94.349762
K-SHRE-01	392.19	330476J	KCS	AR	POLK	HATFIELD	STEVENS ROAD	AR 246	34.48782	-94.37846
K-SHRE-01	392.3	330477R	KCS	AR	POLK	HATFIELD	JOHNSON AVE	NA	34.48644	-94.37922
K-SHRE-01	392.61	330478X	KCS	AR	POLK	HATFIELD	US 71	US-71	34.482301	-94.381159
K-SHRE-01	394.6	330479E	KCS	AR	POLK	HATFIELD	RD 25	RD 25	34.45609	-94.38564
K-SHRE-01	394.9	330480Y	KCS	AR	POLK	COVE	PRIVATE ROAD		34.496605	-94.369194
K-SHRE-01	395.9	330481F	KCS	AR	POLK	COVE	CORD UK	UK CORD	34.449669	-94.399338
K-SHRE-01	396.54	330482M	KCS	AR	POLK	COVE	East MILL Street	MILL ST	34.43915	-94.40947
K-SHRE-01	396.81	330483U	KCS	AR	POLK	COVE	BARTON AVENUE	NA	34.435535	-94.410633
K-SHRE-01	397.54	330484B	KCS	AR	POLK	COVE	RD 287	RD 287	34.42588	-94.40739
K-SHRE-01	398.5	330485H	KCS	AR	POLK	COVE	RD 21	NA	34.41714	-94.39452
K-SHRE-01	399.76	330486P	KCS	AR	POLK	COVE	PRIVATE ROAD	NA	34.398098	-94.391705
K-SHRE-01	400.15	330487W	KCS	AR	POLK	VANDERVOORT	RD 18	RD 18	34.39534	-94.38865
K-SHRE-01	401.75	330488D	KCS	AR	POLK	VANDERVOORT	AR 246	AR 246	34.38039	-94.36713
K-SHRE-01	402.7	330489K	KCS	AR	POLK	VANDERVOORT	PRIVATE ROAD		34.37925	-94.365486
K-SHRE-01	403.29	330490E	KCS	AR	POLK	VANDERVOORT	(#9722)		34.369946	-94.365593
K-SHRE-01	403.79	330491L	KCS	AR	POLK	VANDERVOORT	RD 482	RD 482	34.35868	-94.37231
K-SHRE-01	404.01	330492T	KCS	AR	POLK	VANDERVOORT	RD 18	RD 18	34.35514	-94.37292
K-SHRE-01	404.46	330493A	KCS	AR	POLK	VANDERVOORT	CO RD 15	RD 15	34.34927	-94.37075
K-SHRE-01	405.91	330495N	KCS	AR	POLK	WICKES	CORD 13	RD 13	34.32876	-94.37157
K-SHRE-01	406.42	330496V	KCS	AR	POLK	WICKES	PRIVATE ROAD	NA	34.32376	-94.36514
K-SHRE-01	407.45	330497C	KCS	AR	POLK	WICKES	US 71	US-71	34.31554	-94.35126
K-SHRE-01	408.03	330498J	KCS	AR	POLK	WICKES	OLD US 71	NA	34.30805	-94.34855
K-SHRE-01	408.65	330499R	KCS	AR	POLK	WICKES	OAK ST	NA	34.30349	-94.33929
K-SHRE-01	409.46	330500H	KCS	AR	POLK	WICKES	BLANTON ROAD	RD 7	34.29278	-94.34428
K-SHRE-01	410.02	330501P	KCS	AR	POLK	WICKES	RD 6	RD 6	34.28568	-94.34454
K-SHRE-01	410.88	330502W	KCS	AR	POLK	GRANNIS	RD 200	RD 200	34.27463	-94.33768
K-SHRE-01	413.38	330503D	KCS	AR	POLK	GRANNIS	BRALEY AVENUE	NA	34.24088	-94.33649
K-SHRE-01	413.58	330504K	KCS	AR	POLK	GRANNIS	FRACHISEUR DR	NA	34.23832	-94.33503
K-SHRE-01	413.99	330505S	KCS	AR	POLK	GRANNIS	RD 1	RD 1	34.23295	-94.33169
K-SHRE-01	417.74	330506Y	KCS	AR	POLK	GRANNIS	PRIVATE ROAD	NA	34.19888	-94.34935
K-SHRE-01	418	330507F	KCS	AR	POLK	GRANNIS	Private	NA	34.195795	-94.346409

K-SHRE-01	418.81	330508M	KCS	AR	POLK	GRANNIS	RD 201	RD201	34.19237	-94.33389
K-SHRE-01	419.02	330509U	KCS	AR	SEVIER	GRANNIS	MINERAL ROAD	RD 41	34.18908	-94.33233
K-SHRE-01	420.24	330510N	KCS	AR	SEVIER	GILLHAM	PRIVATE ROAD		34.222977	-94.342087
K-SHRE-01	421.31	330511V	KCS	AR	SEVIER	GILLHAM	BRALEY AVE	NA	34.16884	-94.31619
K-SHRE-01	421.62	330512C	KCS	AR	POLK	GRANNIS	US 71	US-71	34.167346	-94.311108
K-SHRE-01	422.07	330513J	KCS	AR	SEVIER	GILLHAM	E COOPER ST	NA	34.16336	-94.30563
K-SHRE-01	424.35	330514R	KCS	AR	SEVIER	GILLHAM	KING SCHOOL ROAD	RD244	34.14811	-94.29729
K-SHRE-01	424.65	330515X	KCS	AR	SEVIER	GILLHAM	LADD BRIDGE ROAD	FA2401	34.14384	-94.29717
K-SHRE-01	424.99	330516E	KCS	AR	SEVIER	GILLHAM	MEMORY LANE	RD 248	34.13931	-94.29971
K-SHRE-01	425.8	330517L	KCS	AR	SEVIER	GILLHAM	US 71	US-71	34.13018	-94.31382
K-SHRE-01	426.8	330518T	KCS	AR	SEVIER	GILLHAM	W 80 THOUSAND	RD 202	34.123024	-94.324562
K-SHRE-01	428.8	330519A	KCS	AR	SEVIER	DE QUEEN	DEQUEEN LAKE ROAD	RD 415	34.10181	-94.33374
K-SHRE-01	429.66	330520U	KCS	AR	SEVIER	DE QUEEN	AVON ROAD	RD 22	34.08998	-94.33352
K-SHRE-01	431.35	330521B	KCS	AR	SEBASTIAN	DE QUEEN	PRIVATE ROAD		34.065334	-94.336128
K-SHRE-01	431.76	330522H	KCS	AR	SEVIER	DE QUEEN	ROBINSON ROAD	FAS1782	34.06005	-94.33692
K-SHRE-01	432.76	330523P	KCS	AR	SEVIER	DE QUEEN	ELBERTA AVE	US-70	34.045511	-94.336795
K-SHRE-01	433.52	330524W	KCS	AR	SEVIER	DE QUEEN	E STILWELL AVE	US-70-B	34.036765	-94.336914
K-SHRE-01	433.6	330526K	KCS	AR	SEVIER	DE QUEEN	W WALLACE AVE		34.034073	-94.337349
K-SHRE-01	433.71	330527S	KCS	AR	SEVIER	DE QUEEN	RED BRIDGE ROAD	NA	34.03222	-94.33846
K-SHRE-01	423.4	330745Y	KCS	AR	SEVIER	GILLHAM	PRIVATE ROAD		34.175079	-94.335335
K-SHRE-01	397.16	330746F	KCS	AR	POLK	COVE	PRIVATE ROAD		34.418533	-94.396049
K-SHRE-01	366.02	330747M	KCS	AR	POLK	MENA	PRIVATE ROAD	NA	34.69545	-94.35778
K-SHRE-01	364.78	330748U	KCS	AR	POLK	MENA	PRIVATE ROAD	NA	34.69833	-94.37873
K-SHRE-01	379.2	919209N	KCS	AR	POLK	MENA	PICKERING AVENUE	NA	34.58854	-94.22803
K-SHRE-01	371.24	970359E	KCS	AR	POLK	MENA	Private	PVT	34.668298	-94.276423
K-SHRE-01	338.44	330786D	KCS	OK	LE FLORE	HEAVENER	W AVENUE I	OK 128	34.88389	-94.60397
K-SHRE-01	339.17	330787K	KCS	OK	LE FLORE	HEAVENER	Private	NA	34.87438	-94.60589
K-SHRE-01	339.35	330788S	KCS	OK	LE FLORE	HEAVENER	PRIVATE ROAD	NA	34.86961	-94.60687
K-SHRE-01	340	330789Y	KCS	OK	LE FLORE	HEAVENER	STAND PIPE RD	NA	34.86287	-94.61125
K-SHRE-01	342	330791A	KCS	OK	LE FLORE	HEAVENER	HODGENS RD	NA	34.84335	-94.63052
K-SHRE-01	342.22	330792G	KCS	OK	LE FLORE	HEAVENER	CHURCH RD	3	34.84039	-94.63097
K-SHRE-01	342.96	330793N	KCS	OK	LE FLORE	HEAVENER	KCS X	NA	34.82952	-94.62981
K-SHRE-01	343.8	330794V	KCS	OK	LE FLORE	HEAVENER	PRIVATE ROAD	NA	34.817101	-94.636101
K-SHRE-01	347.95	330796J	KCS	OK	LE FLORE	HEAVENER	HICKS RD	NA	34.767901	-94.624886
K-SHRE-01	348.97	330797R	KCS	OK	LE FLORE	HEAVENER	201ST AVE	NA	34.753975	-94.623561
K-SHRE-01	353.5	330798X	KCS	OK	LE FLORE	HEAVENER	PRIVATE ROAD	NA	34.726228	-94.562007
K-SHRE-01	354.33	330799E	KCS	OK	LE FLORE	HEAVENER	HAW CREEK RD	CR 4770	34.714895	-94.551574
K-SHRE-01	448.14	670661R	KCS	OK	LE FLORE	POTEAU	CO		34.707142	-94.527466
K-SHRE-01	448.57	670662X	KCS	OK	LE FLORE	POTEAU	PVT		34.704926	-94.50621
K-SHRE-01	449.13	670663E	KCS	OK	LE FLORE	POTEAU	PVT		34.704926	-94.50621
K-SHRE-01	449.49	670664L	KCS	OK	LE FLORE	POTEAU	CO		34.705196	-94.504433
K-SHRE-01	449.92	670665T	KCS	OK	LE FLORE	WISTER	PVT		34.706955	-94.45504

G2 GRADE CROSSINGS ON SEGMENTS WHICH HAVE EXCEEDED STB THRESHOLDS

SEGMENT K-SHRE-02

Segment	Milepost	Crossing ID	Railroad	State	County	City	Street	Highway	Latitude	Longitude
K-SHRE-02	445.33	330409P	KCS	AR	LITTLE RIVER	WINTHROP	PRIVATE ROAD	NA	33.878828	-94.38664
K-SHRE-02	449.65	330410J	KCS	AR	LITTLE RIVER	WINTHROP	PRIVATE ROAD		33.800339	-94.317413
K-SHRE-02	436.99	330415T	KCS	AR	SEVIER	DE QUEEN	PRIVATE ROAD	NA	34.006437	-94.360599
K-SHRE-02	444.85	330416A	KCS	AR	LITTLE RIVER	HORATIO	PRIVATE	NA	33.886258	-94.386026
K-SHRE-02	464.55	330417G	KCS	AR	LITTLE RIVER	WILTON	PRIVATE	NA	33.71607	-94.14752
K-SHRE-02	433.58	330525D	KCS	AR	SEVIER	DE QUEEN	2 UK STREET		33.924858	-94.374084
K-SHRE-02	444.11	330534C	KCS	AR	SEVIER	HORATIO	PRIVATE ROAD	NA	33.896468	-94.384971
K-SHRE-02	444.35	330535J	KCS	AR	SEVIER	HORATIO	PRIVATE ROAD	NA	33.893122	-94.385317
K-SHRE-02	433.95	330538E	KCS	AR	SEVIER	DE QUEEN	South 4th ST	AR 41B	34.02859	-94.33978
K-SHRE-02	435.12	330539L	KCS	AR	SEBASTIAN	DE QUEEN			34.017788	-94.343254
K-SHRE-02	438.09	330542U	KCS	AR	SEVIER	HORATIO	Bear Creek Cutoff	CR 7	33.98358	-94.38345
K-SHRE-02	438.73	330543B	KCS	AR	SEBASTIAN	HORATIO	PRIVATE ROAD		34.008907	-94.356163
K-SHRE-02	439.91	330544H	KCS	AR	SEBASTIAN	HORATIO	PRIVATE ROAD		34.005493	-94.361595
K-SHRE-02	440.39	330545P	KCS	AR	SEVIER	HORATIO	AR 24	AR 24	33.95432	-94.39859
K-SHRE-02	443.06	330546W	KCS	AR	SEVIER	HORATIO	AR 41	AR 41	33.92554	-94.37464
K-SHRE-02	447.74	330547D	KCS	AR	LITTLE RIVER	WINTHROP	RD 42	RD 42	33.84922	-94.36546
K-SHRE-02	449.2	330548K	KCS	AR	LITTLE RIVER	WINTHROP	HIGH ST	AR 234	33.83172	-94.35076
K-SHRE-02	449.34	330549S	KCS	AR	LITTLE RIVER	WINTHROP	POST STREET	NA	33.830037	-94.349379
K-SHRE-02	449.55	330550L	KCS	AR	LITTLE RIVER	WINTHROP		AR 234	33.824184	-94.344513
K-SHRE-02	450.62	330551T	KCS	AR	LITTLE RIVER	WINTHROP	RD 19	RD 19	33.81484	-94.33671
K-SHRE-02	453.33	330552A	KCS	AR	LITTLE RIVER	WINTHROP	RD 25	RD 25	33.79148	-94.29994
K-SHRE-02	454.71	330553G	KCS	AR	LITTLE RIVER	WINTHROP	PRIVATE	NA	33.78108	-94.27915
K-SHRE-02	455.98	330554N	KCS	AR	LITTLE RIVER	WINTHROP	AR 234	AR 234	33.77334	-94.25932
K-SHRE-02	458.15	330556C	KCS	AR	LITTLE RIVER	WILTON	CR 139	CR 139	33.764732	-94.223119
K-SHRE-02	459.54	330557J	KCS	AR	LITTLE RIVER	WILTON	PRIVATE ROAD	NA	33.75979	-94.20248
K-SHRE-02	460.06	330558R	KCS	AR	LITTLE RIVER	WILTON	RD 60	RD 60	33.75713	-94.19112
K-SHRE-02	461.67	330560S	KCS	AR	LITTLE RIVER	WILTON	CR 40	CR 40	33.75062	-94.16427
K-SHRE-02	462.76	330561Y	KCS	AR	LITTLE RIVER	WILTON			33.734543	-94.148888
K-SHRE-02	462.75	330562F	KCS	AR	LITTLE RIVER	WILTON		CORD202	33.73465	-94.148895
K-SHRE-02	462.74	330563M	KCS	AR	LITTLE RIVER	WILTON			33.73476	-94.148903
K-SHRE-02	462.73	330564U	KCS	AR	LITTLE RIVER	WILTON			33.734863	-94.148911
K-SHRE-02	462.7	330566H	KCS	AR	LITTLE RIVER	WILTON	OAK ST		33.742439	-94.149345
K-SHRE-02	462.79	330567P	KCS	AR	LITTLE RIVER	WILTON	DOUGLAS STREET	AR 234	33.74134	-94.14932
K-SHRE-02	462.87	330568W	KCS	AR	LITTLE RIVER	WILTON	TEXARKANA AVENUE	NA	33.74009	-94.14925
K-SHRE-02	463.12	330569D	KCS	AR	LITTLE RIVER	WILTON	MILLS STREET	NA	33.73649	-94.14899
K-SHRE-02	463.79	330570X	KCS	AR	LITTLE RIVER	WILTON	HINTON ROAD - CR 64	RD 64	33.72681	-94.14833
K-SHRE-02	464.74	330571E	KCS	AR	LITTLE RIVER	WILTON	PRIVATE	NA	33.71303	-94.14728
K-SHRE-02	465.3	330572L	KCS	AR	LITTLE RIVER	ASHDOWN	RD 710	RD 710	33.704957	-94.146716
K-SHRE-02	465.81	330573T	KCS	AR	LITTLE RIVER	ASHDOWN	AR 108	AR 108	33.697594	-94.146167
K-SHRE-02	467.5	330574A	KCS	AR	LITTLE RIVER	ASHDOWN	FULTON ST	NA	33.67646	-94.13417
K-SHRE-02	467.7	330575G	KCS	AR	LITTLE RIVER	ASHDOWN	MAIN STREET	AR 32	33.674089	-94.131861
K-SHRE-02	467.77	330576N	KCS	AR	LITTLE RIVER	ASHDOWN	COMMERCE ST	NA	33.67332	-94.13108
K-SHRE-02	467.84	330577V	KCS	AR	LITTLE RIVER	ASHDOWN	WHITAKER ST	NA	33.67252	-94.13037

G2 GRADE CROSSINGS ON SEGMENTS WHICH HAVE EXCEEDED STB THRESHOLDS

SEGMENT K-SHRE-03

Segment	Milepost	Crossing ID	Railroad	State	County	City	Street	Highway	Latitude	Longitude
K-SHRE-03	470.55	330412X	KCS	AR	LITTLE RIVER	ASHDOWN	Domtar Entrance B	NA	33.64247	-94.10074
K-SHRE-03	474.05	330418N	KCS	AR	LITTLE RIVER	OGDEN	PRIVATE	NA	33.60299	-94.062
K-SHRE-03	477.77	330532N	KCS	AR	LITTLE RIVER	OGDEN	PRIVATE ROAD	NA	33.554145	-94.044771
K-SHRE-03	477.2	330533V	KCS	AR	LITTLE RIVER	OGDEN	PRIVATE ROAD		33.565952	-94.044144
K-SHRE-03	468.09	330578C	KCS	AR	LITTLE RIVER	ASHDOWN	FRONT ST	NA	33.669719	-94.127526
K-SHRE-03	469.23	330579J	KCS	AR	LITTLE RIVER	ASHDOWN	JIM BROWN ROAD		33.65704	-94.11504
K-SHRE-03	470.15	330581K	KCS	AR	LITTLE RIVER	ASHDOWN	GEO PACIFIC C ENT		33.645287	-94.103485
K-SHRE-03	470.38	330582S	KCS	AR	LITTLE RIVER	ASHDOWN	RD 73, DOMTAR ENT	CR 73	33.641438	-94.099754
K-SHRE-03	470.47	330583Y	KCS	AR	LITTLE RIVER	ASHDOWN	Tower crossing	Private	33.64371	-94.10287
K-SHRE-03	470.79	330584F	KCS	AR	LITTLE RIVER	ASHDOWN	Domtar Entrance A	NA	33.63943	-94.09778
K-SHRE-03	471.16	330585M	KCS	AR	LITTLE RIVER	ASHDOWN	PRIVATE	NA	33.63449	-94.09295
K-SHRE-03	471.51	330586U	KCS	AR	LITTLE RIVER	ASHDOWN	PRIVATE	NA	33.631397	-94.089874
K-SHRE-03	471.65	330587B	KCS	AR	LITTLE RIVER	ASHDOWN	PRIVATE	NA	33.62965	-94.08816
K-SHRE-03	472.22	330588H	KCS	AR	LITTLE RIVER	ASHDOWN	PRIVATE	NA	33.62322	-94.08183
K-SHRE-03	473.57	330589P	KCS	AR	LITTLE RIVER	OGDEN	RD 23	RD 23	33.60827	-94.06716
K-SHRE-03	474.28	330590J	KCS	AR	LITTLE RIVER	OGDEN	PRIVATE	NA	33.60028	-94.05936
K-SHRE-03	474.52	330591R	KCS	AR	LITTLE RIVER	OGDEN	PRIVATE	NA	33.59761	-94.05672
K-SHRE-03	474.91	330592X	KCS	AR	LITTLE RIVER	OGDEN	PRIVATE ROAD		33.592922	-94.052177
K-SHRE-03	475.29	330593E	KCS	AR	LITTLE RIVER	OGDEN	PINE ST	NA	33.58897	-94.04826
K-SHRE-03	475.59	330594L	KCS	AR	LITTLE RIVER	OGDEN	GRAND STREET	NA	33.58296	-94.04392
K-SHRE-03	476.76	330595T	KCS	AR	LITTLE RIVER	OGDEN	PRIVATE ROAD		33.570831	-94.043953
K-SHRE-03	510.6	330596A	KCS	AR	MILLER	TEXARKANA	RD 76	NA	33.09555	-94.04169
K-SHRE-03	511.31	330597G	KCS	AR	MILLER	OGDEN		CORD159	33.065411	-94.041016
K-SHRE-03	512.48	330598N	KCS	AR	MILLER	TEXARKANA	RD 3	CR 3	33.06565	-94.04117
K-SHRE-03	513.48	330599V	KCS	AR	MILLER	TEXARKANA	RD 80	NA	33.03955	-94.03313
K-SHRE-03	469.2	919342T	KCS	AR	LITTLE RIVER	ASHDOWN	AR 32	AR 32	33.65596	-94.11405
K-SHRE-03	538.25	328974T	KCS	LA	CADDO	MOORINGSPORT	PRIVATE ROAD		32.6049	-93.905373
K-SHRE-03	527.73	328977N	KCS	LA	CADDO	VIVIAN	PEDESTRIAN PATHWAY	NA	32.859328	-93.985306
K-SHRE-03	516.44	328982K	KCS	LA	CADDO	RODESSA	BROADWELL RD	RT	33.012728	-94.018078
K-SHRE-03	517.31	328983S	KCS	LA	CADDO	RODESSA	CAPPS CITY RD	RT	33.00111	-94.01157
K-SHRE-03	517.92	328984Y	KCS	LA	CADDO	RODESSA	PRIVATE	NA	32.99306	-94.00706
K-SHRE-03	518.38	328985F	KCS	LA	CADDO	RODESSA	PRIVATE	NA	32.98703	-94.00365
K-SHRE-03	518.9	328986M	KCS	LA	CADDO	RODESSA	STANDARD OIL ROAD	RT	32.98051	-93.99999
K-SHRE-03	519.58	328987U	KCS	LA	CADDO	RODESSA	MAIN ST	LA 168	32.97142	-93.99483
K-SHRE-03	519.72	328988B	KCS	LA	CADDO	RODESSA	JOURNEY ST	RT	32.969563	-93.993808
K-SHRE-03	521.46	328989H	KCS	LA	CADDO	RODESSA	PRIVATE	NA	32.94484	-93.99371
K-SHRE-03	521.8	328990C	KCS	LA	CADDO	RODESSA	Private	NA	32.939863	-93.993582
K-SHRE-03	522.23	328991J	KCS	LA	CADDO	VIVIAN	MIRA-MYRTIS RD	RT	32.93371	-93.99351
K-SHRE-03	522.84	328992R	KCS	LA	CADDO	VIVIAN	PRIVATE	NA	32.92527	-93.99142
K-SHRE-03	523.34	328993X	KCS	LA	CADDO	VIVIAN	PRIVATE	NA	32.919003	-93.986893
K-SHRE-03	524.35	328994E	KCS	LA	CADDO	VIVIAN	Industrial Loop	NA	32.90376	-93.97895
K-SHRE-03	524.24	328995L	KCS	LA	CADDO	VIVIAN	PRIVATE ROAD	NA	32.90612	-93.97889
K-SHRE-03	526.48	328996T	KCS	LA	CADDO	VIVIAN	E TEXAS AVE	PED	32.87606	-93.98302
K-SHRE-03	526.72	328997A	KCS	LA	CADDO	VIVIAN	E ALABAMA AVE	NA	32.87294	-93.98469
K-SHRE-03	526.86	328998G	KCS	LA	CADDO	VIVIAN	E ARKANSAS AVE	LA 170	32.87109	-93.98563
K-SHRE-03	548.37	329004R	KCS	LA	CADDO	BLANCHARD	WILSON ST		32.568291	-93.877884
K-SHRE-03	548.4	329005X	KCS	LA	CADDO	BLANCHARD	PRIVATE ROAD	LOCAL	32.573757	-93.884758
K-SHRE-03	527.58	329006E	KCS	LA	CADDO	VIVIAN	CAMP VIVIAN ROAD	LA 2	32.86126	-93.98632
K-SHRE-03	529.27	329007L	KCS	LA	CADDO	VIVIAN	ROY HOPKINS DR	NA	32.83718	-93.98203
K-SHRE-03	530.15	329008T	KCS	LA	CADDO	VIVIAN	SUPERIOR TIE YARD	NA	32.824553	-93.981279
K-SHRE-03	531.02	329009A	KCS	LA	CADDO	VIVIAN	Private	NA	32.81187	-93.98074
K-SHRE-03	531.83	329010U	KCS	LA	CADDO	OIL CITY	Private	NA	32.80017	-93.98014
K-SHRE-03	532.33	329011B	KCS	LA	CADDO	OIL CITY	LA 538	NA	32.792906	-93.979742
K-SHRE-03	534.86	329012H	KCS	LA	CADDO	OIL CITY	MAIN STREET	NA	32.75645	-93.97411
K-SHRE-03	535.56	329013P	KCS	LA	CADDO	OIL CITY	ALLEN STREET	LA 530	32.74643	-93.97198
K-SHRE-03	535.72	329014W	KCS	LA	CADDO	OIL CITY	FURMAN ST	NA	32.74428	-93.97127
K-SHRE-03	536.31	329015D	KCS	LA	CADDO	OIL CITY	LAND AVE	NA	32.73613	-93.968561
K-SHRE-03	537.32	329016K	KCS	LA	CADDO	OIL CITY	LA 1	LA 1	32.72198	-93.96386
K-SHRE-03	538.55	329017S	KCS	LA	CADDO	MOORINGSPORT	SWEPCO Private	NA	32.70453	-93.9591
K-SHRE-03	539.31	329018Y	KCS	LA	CADDO	MOORINGSPORT	CROOM ST	LA 538	32.693611	-93.958249
K-SHRE-03	539.75	329019F	KCS	LA	CADDO	MOORINGSPORT	DIXIE-MORNINGSPORT RO	LA 169	32.68739	-93.95823
K-SHRE-03	541.21	329020A	KCS	LA	CADDO	MOORINGSPORT	BARNETTE ROAD	RT	32.66764	-93.94868
K-SHRE-03	542.24	329021G	KCS	LA	CADDO	MOORINGSPORT	CHARITY PHILLIPS	RT	32.65336	-93.94433
K-SHRE-03	542.71	329022N	KCS	LA	CADDO	MOORINGSPORT	Private	RT	32.64808	-93.93919
K-SHRE-03	543.91	329023V	KCS	LA	CADDO	BLANCHARD	Private	NA	32.634543	-93.926331
K-SHRE-03	544.65	329024C	KCS	LA	CADDO	BLANCHARD	LA 538	LA 538	32.62577	-93.91918
K-SHRE-03	545.68	329025J	KCS	LA	CADDO	BLANCHARD	AB Johnson	NA	32.613642	-93.911341
K-SHRE-03	548.15	329026R	KCS	LA	CADDO	BLANCHARD	ALEXANDER AVENUE	RT	32.58149	-93.89323

K-SHRE-03	548.206	329027X	KCS	LA	CADDO	BLANCHARD	DAUGHERTY AVE / BLANC	RT	32.58073	-93.89261
K-SHRE-03	548.94	329028E	KCS	LA	CADDO	BLANCHARD	PRIVATE	NA	32.573093	-93.883683
K-SHRE-03	549.33	329034H	KCS	LA	CADDO	BLANCHARD	PRIVATE ROAD	NA	32.569181	-93.878779
K-SHRE-03	550.08	329035P	KCS	LA	CADDO	SHREVEPORT	BOSTWICK ROAD	NA	32.56155	-93.86932
K-SHRE-03	552.1	329036W	KCS	LA	CADDO	SHREVEPORT	N LAKESHORE DR	NA	32.543698	-93.847061
K-SHRE-03	544.9	927151D	KCS	LA	CADDO	BLANCHARD	Private	NA	32.623872	-93.917813
K-SHRE-03	544.932	969702A	KCS	LA	CADDO	BLANCHARD	Private Road	NA	32.622134	-93.916937
K-SHRE-03	552.22	969713M	KCS	LA	CADDO	SHREVEPORT	KCS Yard Xings	NA	32.542471	-93.845638
K-SHRE-03	486.89	330529F	KCS	TX	BOWIE	TEXARKANA	M L KING BLVD Ped Walkv	NA	33.424075	-94.053491
K-SHRE-03	487.38	330530A	KCS	TX	BOWIE	TEXARKANA		PVT	33.417938	-94.051392
K-SHRE-03	480.4	330531G	KCS	TX	BOWIE	TEXARKANA	PRIVATE	PVT	33.515654	-94.046482
K-SHRE-03	486.87	330537X	KCS	TX	BOWIE	TEXARKANA	M L KING BLVD	NA	33.424143	-94.053531
K-SHRE-03	499.65	330850A	KCS	TX	CASS	DOMINO	PRIVATE ROAD	NA	33.246905	-94.064028
K-SHRE-03	487.4	330852N	KCS	TX	BOWIE	TEXARKANA	ELM ST	ST 0000	33.419399	-94.052101
K-SHRE-03	478.82	330857X	KCS	TX	BOWIE	TEXARKANA	CR 2320	CO 2320	33.53902	-94.04555
K-SHRE-03	480.82	330858E	KCS	TX	BOWIE	TEXARKANA	PRIVATE ROAD		33.469109	-94.05043
K-SHRE-03	479.72	330860F	KCS	TX	BOWIE	TEXARKANA	PRIVATE ROAD	NA	33.52589	-94.04604
K-SHRE-03	481.88	330861M	KCS	TX	BOWIE	TEXARKANA	FOREST LAKE DRIVE	NA	33.49447	-94.04736
K-SHRE-03	482.2	330862U	KCS	TX	BOWIE	TEXARKANA	LAKERIDGE DRIVE	ST 0000	33.48998	-94.04755
K-SHRE-03	483.58	330863B	KCS	TX	BOWIE	TEXARKANA	IH 0030 WB LN	IH 0030	33.470264	-94.050296
K-SHRE-03	483.59	330864H	KCS	TX	BOWIE	TEXARKANA	IH 0030 EB LN	IH 0030	33.47001	-94.05041
K-SHRE-03	484.61	330865P	KCS	TX	BOWIE	TEXARKANA	40TH ST	NA	33.45569	-94.05508
K-SHRE-03	485.2	330866W	KCS	TX	BOWIE	TEXARKANA	COLLEGE	NA	33.44835	-94.05669
K-SHRE-03	485.73	330867D	KCS	TX	BOWIE	TEXARKANA	RICHMOND ROAD	ST 0000	33.44067	-94.05717
K-SHRE-03	486.12	330868K	KCS	TX	BOWIE	TEXARKANA	NEW BOSTON RD	US 0082	33.43506	-94.05727
K-SHRE-03	486.53	330869S	KCS	TX	BOWIE	TEXARKANA	14TH ST	ST 0000	33.42946	-94.05637
K-SHRE-03	486.97	330870L	KCS	TX	BOWIE	TEXARKANA	US 0067	US 0067	33.423301	-94.053065
K-SHRE-03	487.14	330871T	KCS	TX	BOWIE	TEXARKANA	5TH STREET	ST 0000	33.420914	-94.052454
K-SHRE-03	487.24	330872A	KCS	TX	BOWIE	TEXARKANA	4TH STREET	ST 0000	33.41955	-94.05247
K-SHRE-03	487.28	330873G	KCS	TX	BOWIE	TEXARKANA	3RD STREET	NA	33.41852	-94.05251
K-SHRE-03	487.37	330874N	KCS	TX	BOWIE	TEXARKANA	TEXAS VIADUCT	ST 0000	33.415977	-94.05217
K-SHRE-03	487.39	330876C	KCS	TX	BOWIE	TEXARKANA	ELM ST.		33.415703	-94.052193
K-SHRE-03	487.41	330877J	KCS	TX	BOWIE	TEXARKANA	(MULLER WASTE P)		33.411469	-94.052811
K-SHRE-03	487.85	330881Y	KCS	TX	BOWIE	TEXARKANA	8th Street	ST	33.410495	-94.053629
K-SHRE-03	489.18	330882F	KCS	TX	BOWIE	TEXARKANA	(INTERNATIONAL)		33.386581	-94.061401
K-SHRE-03	489.35	330883M	KCS	TX	BOWIE	TEXARKANA	Private	NA	33.390711	-94.062368
K-SHRE-03	489.91	330886H	KCS	TX	BOWIE	TEXARKANA	PRIVATE ROAD		33.376617	-94.059723
K-SHRE-03	490.16	330887P	KCS	TX	BOWIE	TEXARKANA	BAROID RD	CO 1329	33.37907	-94.06049
K-SHRE-03	491.01	330890X	KCS	TX	BOWIE	TEXARKANA	SOUTH BEND ROAD	CO	33.36692	-94.05843
K-SHRE-03	492.9	330893T	KCS	TX	BOWIE	TEXARKANA	HOOT PLANT ROAD	CO 1334	33.33975	-94.05402
K-SHRE-03	494.17	330895G	KCS	TX	BOWIE	TEXARKANA	PRIVATE ROAD	NA	33.32139	-94.050942
K-SHRE-03	497.69	330896N	KCS	TX	CASS	TEXARKANA	(#14851)		33.264149	-94.051811
K-SHRE-03	500.68	330897V	KCS	TX	CASS	BLOOMBURG			33.227257	-94.062401
K-SHRE-03	498.79	330898C	KCS	TX	CASS	BLOOMBURG	PRIVATE ROAD		33.253681	-94.059547
K-SHRE-03	502.47	330900B	KCS	TX	CASS	DOMINO	PRIVATE	PRIVATE	33.20727	-94.06409
K-SHRE-03	503.25	330901H	KCS	TX	CASS	BLOOMBURG	FM 251	FM 0251	33.19508	-94.06386
K-SHRE-03	503.99	330902P	KCS	TX	CASS	BLOOMBURG	CR 3990	NA	33.18462	-94.06169
K-SHRE-03	505.53	330903W	KCS	TX	CASS	BLOOMBURG	CR 3992	NA	33.162638	-94.058729
K-SHRE-03	506.53	330904D	KCS	TX	CASS	BLOOMBURG	Private	NA	33.148238	-94.059566
K-SHRE-03	507.26	330905K	KCS	TX	CASS	BLOOMBURG	MAIN STREET	FM 249	33.137792	-94.059192
K-SHRE-03	507.42	330906S	KCS	TX	CASS	BLOOMBURG	CYPRESS STREET	ST 0000	33.13577	-94.058088
K-SHRE-03	508.84	330907Y	KCS	TX	CASS	BLOOMBURG	CR 4920	NA	33.11665	-94.04893
K-SHRE-03	495.3	330983S	KCS	TX	BOWIE	TEXARKANA	Private	NA	33.305222	-94.048272
K-SHRE-03	483.55	927012H	KCS	TX	BOWIE	TEXARKANA	US 71 Ramp to I-30 WB	Interstate	33.470434	-94.050244
K-SHRE-03	483.55	927059D	KCS	TX	BOWIE	TEXARKANA	I 30 WB Frontage Road	NA	33.470581	-94.050196
K-SHRE-03	483.61	927060X	KCS	TX	BOWIE	TEXARKANA	I 30 EB Frontage Road	NA	33.469775	-94.050504
K-SHRE-03	489.7	969575B	KCS	TX	BOWIE	TEXARKANA	Loop 151	NA	33.385735	-94.061537
K-SHRE-03	487.91	970358X	KCS	TX	BOWIE	TEXARKANA	Private	PVT	33.408639	-94.05485

G2 GRADE CROSSINGS ON SEGMENTS WHICH HAVE EXCEEDED STB THRESHOLDS

SEGMENT K-SHRE-04

Segment	Milepost	Crossing ID	Railroad	State	County	City	Street	Highway	Latitude	Longitude
K-SHRE-04	169.71	302658V	KCS	LA	CADDO	SHREVEPORT	LINWOOD AVE	NA	32.49312	-93.75983
K-SHRE-04	562.368	328960K	KCS	LA	CADDO	SHREVEPORT	75TH STREET	CS	32.43692	-93.75667
K-SHRE-04	554.2	328962Y	KCS	LA	CADDO	SHREVEPORT	I-220	I-220	32.51844	-93.809743
K-SHRE-04	563.76	328981D	KCS	LA	CADDO	SHREVEPORT	LA 3132 / Inner LP Express	LA 3132	32.418723	-93.746185
K-SHRE-04	560.91	329001V	KCS	LA	CADDO	SHREVEPORT	TEXAS AVE		32.492199	-93.763802
K-SHRE-04	565.13	329003J	KCS	LA	CADDO	SHREVEPORT	BERT KOUNS LOOP	LOCAL	32.400917	-93.735853
K-SHRE-04	560.91	329029L	KCS	LA	CADDO	SHREVEPORT	PEDESTRIAN PATHWY		32.492199	-93.769501
K-SHRE-04	553.72	329038K	KCS	LA	CADDO	SHREVEPORT	N LAKESHORE DR	NA	32.525592	-93.824459
K-SHRE-04	555.97	329039S	KCS	LA	CADDO	SHREVEPORT	Water Treatment Plant	NA	32.507104	-93.793339
K-SHRE-04	556.31	329040L	KCS	LA	CADDO	SHREVEPORT	MILAM ST	NA	32.502736	-93.790983
K-SHRE-04	557.18	329041T	KCS	LA	CADDO	SHREVEPORT	HEARNE AVE	NA	32.494996	-93.780191
K-SHRE-04	557.35	329042A	KCS	LA	CADDO	SHREVEPORT	PORTLAND AVE	NA	32.494074	-93.77751
K-SHRE-04	557.81	329043G	KCS	LA	CADDO	SHREVEPORT	LAKESHORE-I-20 exit Ramp	I 0020	32.49263	-93.77045
K-SHRE-04	557.87	329044N	KCS	LA	CADDO	SHREVEPORT	I 20	I 0020	32.492617	-93.769479
K-SHRE-04	557.91	329045V	KCS	LA	CADDO	SHREVEPORT	LAKESHORE I-20 on RAMP	NA	32.4926	-93.76873
K-SHRE-04	558.14	329046C	KCS	LA	CADDO	SHREVEPORT	TEXAS AVE	NA	32.49254	-93.7642
K-SHRE-04	0.43	329051Y	KCS	LA	CADDO	SHREVEPORT	THATCHER ST.		32.492199	-93.769501
K-SHRE-04	0.03	329057P	KCS	LA	CADDO	SHREVEPORT	(#20075)		32.492199	-93.769501
K-SHRE-04	0.04	329058W	KCS	LA	CADDO	SHREVEPORT	(#20075)		32.492199	-93.769501
K-SHRE-04	0.11	329101A	KCS	LA	CADDO	SHREVEPORT	W 61ST ST		32.454399	-93.756897
K-SHRE-04	564.25	329106J	KCS	LA	CADDO	SHREVEPORT	PRIVATE ROAD		32.431381	-93.753296
K-SHRE-04	564.86	329107R	KCS	LA	CADDO	SHREVEPORT	PRIVATE ROAD		32.4258	-93.750099
K-SHRE-04	558.42	329113U	KCS	LA	CADDO	SHREVEPORT	ALLEN-DALZELL-LIN	NA	32.49239	-93.75941
K-SHRE-04	558.53	329114B	KCS	LA	CADDO	SHREVEPORT	HOADLEY ST	NA	32.491687	-93.756412
K-SHRE-04	558.75	329115H	KCS	LA	CADDO	SHREVEPORT	DALZELL Street	NA	32.48909	-93.75571
K-SHRE-04	558.76	329116P	KCS	LA	CADDO	SHREVEPORT	DALZELL ST.		32.488899	-93.7556
K-SHRE-04	559.01	329117W	KCS	LA	CADDO	SHREVEPORT	WILKINSON Street / KCS a	Private	32.4855	-93.75565
K-SHRE-04	559.26	329118D	KCS	LA	CADDO	SHREVEPORT	KINGS HWY	NA	32.48185	-93.75566
K-SHRE-04	559.46	329119K	KCS	LA	CADDO	SHREVEPORT	ST VINCENT AVE	NA	32.47884	-93.75558
K-SHRE-04	560.13	329120E	KCS	LA	CADDO	SHREVEPORT	OCKLEY DR	NA	32.46925	-93.75574
K-SHRE-04	561.06	329121L	KCS	LA	CADDO	SHREVEPORT	HOLLYWOOD AVE	NA	32.45581	-93.75732
K-SHRE-04	561.88	329123A	KCS	LA	CADDO	SHREVEPORT	W 68TH ST		32.443802	-93.756897
K-SHRE-04	562.02	329124G	KCS	LA	CADDO	SHREVEPORT	E 70TH ST	LA 511	32.44186	-93.75716
K-SHRE-04	562.31	329125N	KCS	LA	CADDO	SHREVEPORT	E 74TH ST		32.44709	-93.756897
K-SHRE-04	562.39	329126V	KCS	LA	CADDO	SHREVEPORT	PEDESTRIAN PATHWY	NA	32.43674	-93.75663
K-SHRE-04	562.7	329127C	KCS	LA	CADDO	SHREVEPORT	E 79TH ST	NA	32.43268	-93.75431
K-SHRE-04	563.1	329128J	KCS	LA	CADDO	SHREVEPORT	E 85TH ST	NA	32.42741	-93.75126
K-SHRE-04	563.82	329129R	KCS	LA	CADDO	SHREVEPORT	(T.L. JAMES)		32.434532	-93.755104
K-SHRE-04	563.721	329130K	KCS	LA	CADDO	SHREVEPORT	E Mt Zion Road	NA	32.415026	-93.745044
K-SHRE-04	564.07	329132Y	KCS	LA	CADDO	SHREVEPORT	PRIVATE ROAD		32.433102	-93.754204
K-SHRE-04	564.14	329133F	KCS	LA	CADDO	SHREVEPORT	PRIVATE ROAD		32.43187	-93.753601
K-SHRE-04	564.19	329134M	KCS	LA	CADDO	SHREVEPORT	PRIVATE ROAD		32.431442	-93.753334
K-SHRE-04	564.21	329135U	KCS	LA	CADDO	SHREVEPORT	PRIVATE ROAD		32.4314	-93.753304
K-SHRE-04	563.8	329136B	KCS	LA	CADDO	SHREVEPORT	E MCCAREY RD	NA	32.41229	-93.74341
K-SHRE-04	564.25	329138P	KCS	LA	CADDO	SHREVEPORT	PRIVATE ROAD		32.431381	-93.753296
K-SHRE-04	564.29	329139W	KCS	LA	CADDO	SHREVEPORT	PRIVATE ROAD		32.431034	-93.75312
K-SHRE-04	563.8	329140R	KCS	LA	CADDO	SHREVEPORT	Scale Road	na	32.409881	-93.742025
K-SHRE-04	563.8	329141X	KCS	LA	CADDO	SHREVEPORT	BENTON KELLY ST	NA	32.40956	-93.74181
K-SHRE-04	564.51	329142E	KCS	LA	CADDO	SHREVEPORT	PRIVATE ROAD		32.428894	-93.751907
K-SHRE-04	564.54	329143L	KCS	LA	CADDO	SHREVEPORT	PRIVATE ROAD		32.428642	-93.751762
K-SHRE-04	564.65	329144T	KCS	LA	CADDO	SHREVEPORT			32.427944	-93.751373
K-SHRE-04	563.8	329145A	KCS	LA	CADDO	SHREVEPORT	5TH STREET	PRIVATE	32.40408	-93.73862
K-SHRE-04	564.83	329146G	KCS	LA	CADDO	SHREVEPORT	PRIVATE ROAD		32.426041	-93.750252
K-SHRE-04	564.85	329147N	KCS	LA	CADDO	SHREVEPORT	AFCO RD		32.425873	-93.750145
K-SHRE-04	564.88	329148V	KCS	LA	CADDO	SHREVEPORT	PRIVATE ROAD		32.4258	-93.750099
K-SHRE-04	565.183	329149C	KCS	LA	CADDO	SHREVEPORT	FORBING ST	NA	32.40095	-93.73617
K-SHRE-04	565.13	329150W	KCS	LA	CADDO	SHREVEPORT	(T. L. JAMES)		32.423634	-93.748878
K-SHRE-04	564.28	329151D	KCS	LA	CADDO	SHREVEPORT	PRIVATE ROAD		32.430969	-93.753082
K-SHRE-04	565.33	329152K	KCS	LA	CADDO	SHREVEPORT	DALTON STREET	CS	32.398257	-93.734317
K-SHRE-04	565.837	329154Y	KCS	LA	CADDO	SHREVEPORT	FLOURNOY LUCAS ROAD	LA 3204	32.391714	-93.730517
K-SHRE-04	566.74	329155F	KCS	LA	CADDO	SHREVEPORT	PRIVATE ROAD		32.40929	-93.740692
K-SHRE-04	567.57	329156M	KCS	LA	CADDO	SHREVEPORT	OVERTON BROOKS RD	PAR 118	32.36921	-93.71748
K-SHRE-04	568.06	329157U	KCS	LA	CADDO	SHREVEPORT	NORRIS FERRY RD	PAR 115	32.36283	-93.71379
K-SHRE-04	569.05	329158B	KCS	LA	CADDO	SHREVEPORT	(NUMEN CORP.)		32.375046	-93.720741
K-SHRE-04	569.27	329159H	KCS	LA	CADDO	SHREVEPORT	Pueblo Lane	NA	32.34459	-93.70318
K-SHRE-04	573.44	329160C	KCS	LA	DE SOTO	FRIERSON	PRIVATE ROAD		32.294624	-93.690018
K-SHRE-04	574.07	329161J	KCS	LA	DE SOTO	FRIERSON	BLOXUM ROAD	RT	32.281996	-93.690236
K-SHRE-04	576.16	329162R	KCS	LA	DE SOTO	FRIERSON	LA 175	LA 175	32.251709	-93.690411

K-SHRE-04	576.52	329163X	KCS	LA	DE SOTO	FRIERSON	FRIERSON BAPTIST	RT	32.246445	-93.690447
K-SHRE-04	576.76	329164E	KCS	LA	DE SOTO	FRIERSON	GRAVEL POINT ROAD	RT	32.242975	-93.690471
K-SHRE-04	558.56	330809H	KCS	LA	CADDO	SHREVEPORT	I-49 South Bound	NA	32.49203	-93.75652
K-SHRE-04	562.57	927153S	KCS	LA	CADDO	SHREVEPORT	I 49	NA	32.4344	-93.7553
K-SHRE-04	563.7	927154Y	KCS	LA	CADDO	SHREVEPORT	LA 3132 / I-49 NB	NA	32.419604	-93.746702
K-SHRE-04	563.72	927155F	KCS	LA	CADDO	SHREVEPORT	LA 3132 / I-49 SB	NA	32.419342	-93.746544
K-SHRE-04	563.79	927156M	KCS	LA	CADDO	SHREVEPORT	LA 3132 / Inner LP Express	NA	32.418451	-93.746033
K-SHRE-04	563.82	927157U	KCS	LA	CADDO	SHREVEPORT	I-49 / LA 3132 EB	NA	32.41795	-93.745746
K-SHRE-04	557.371	969714U	KCS	LA	CADDO	SHREVEPORT	KCS Harriet ST Xings	NA	32.495594	-93.781263
K-SHRE-04	561.141	970366P	KCS	LA	CADDO	SHREVEPORT	Private	PVT	32.45415	-93.757443

G2 GRADE CROSSINGS ON SEGMENTS WHICH HAVE EXCEEDED STB THRESHOLDS

SEGMENT K-BEAU-01

Segment	Milepost	Crossing ID	Railroad	State	County	City	Street	Highway	Latitude	Longitude
K-BEAU-01	605.1	328979C	KCS	LA	DE SOTO	BENSON			31.856316	-93.689713
K-BEAU-01	642.86	329109E	KCS	LA	SABINE	FLORIEN	HIGH SCHOOL	ST	31.437133	-93.458046
K-BEAU-01	638.92	329110Y	KCS	LA	SABINE	FISHER	MAIN STREET	NA	31.493778	-93.466375
K-BEAU-01	639.14	329112M	KCS	LA	SABINE	FISHER	LYDDY TURNPIKE ROAD	PARISH RT	31.490645	-93.465791
K-BEAU-01	578.07	329165L	KCS	LA	DE SOTO	FRIERSON	FARRIS LANE	RT	32.223991	-93.690617
K-BEAU-01	580.24	329166T	KCS	LA	DE SOTO	STONEWALL	MOUNT ZION ROAD	OLD LA 5	32.191441	-93.692458
K-BEAU-01	580.56	329167A	KCS	LA	DE SOTO	FRIERSON	PRIVATE ROAD		32.188927	-93.692703
K-BEAU-01	583.05	329168G	KCS	LA	DE SOTO	MANSFIELD	LA 175	LA 175	32.152738	-93.701701
K-BEAU-01	583.69	329169N	KCS	LA	DE SOTO	MANSFIELD	JANEAR CIRCLE	RT	32.143555	-93.702563
K-BEAU-01	583.98	329170H	KCS	LA	DE SOTO	MANSFIELD	JENKINS ROAD	NA	32.139378	-93.702089
K-BEAU-01	584.23	329171P	KCS	LA	DE SOTO	MANSFIELD	LEWIS LANE	NA	32.135741	-93.701678
K-BEAU-01	584.82	329172W	KCS	LA	DE SOTO	MANSFIELD	Stateny Road	NA	32.127269	-93.701311
K-BEAU-01	585.02	329173D	KCS	LA	DE SOTO	MANSFIELD	PRIVATE ROAD	NA	32.124336	-93.701631
K-BEAU-01	585.61	329174K	KCS	LA	DE SOTO	MANSFIELD	PINKNEY DRIVE	RT	32.115835	-93.702559
K-BEAU-01	586.08	329175S	KCS	LA	DE SOTO	MANSFIELD	LA 3015	LA 3015	32.108926	-93.703312
K-BEAU-01	587.75	329176Y	KCS	LA	DE SOTO	MANSFIELD	PRIVATE ROAD	NA	32.085356	-93.700466
K-BEAU-01	587.96	329177F	KCS	LA	DE SOTO	MANSFIELD	PRIVATE ROAD	NA	32.082339	-93.699461
K-BEAU-01	588.87	329179U	KCS	LA	DE SOTO	MANSFIELD	HOLLY HILL DRIVE	RT	32.070122	-93.694536
K-BEAU-01	589.77	329180N	KCS	LA	DE SOTO	MANSFIELD	Private	NA	32.057519	-93.696494
K-BEAU-01	591.06	329181V	KCS	LA	DE SOTO	MANSFIELD	PEGUES ST	NA	32.039932	-93.697359
K-BEAU-01	591.25	329182C	KCS	LA	DE SOTO	MANSFIELD	POLK STREET	US 84	32.037735	-93.699235
K-BEAU-01	591.52	329183J	KCS	LA	DE SOTO	MANSFIELD	GIBBS STREET	St	32.034567	-93.702074
K-BEAU-01	591.8	329184R	KCS	LA	DE SOTO	MANSFIELD	OXFORD ROAD	LA 513	32.031471	-93.705153
K-BEAU-01	592.08	329185X	KCS	LA	DE SOTO	MANSFIELD	JEFFERSON STREET	ST	32.029491	-93.709133
K-BEAU-01	592.11	329186E	KCS	LA	DE SOTO	MANSFIELD	PRIVATE ROAD		32.026672	-93.714844
K-BEAU-01	592.38	329187L	KCS	LA	DE SOTO	MANSFIELD	JENKINS STREET	US 171	32.027329	-93.713658
K-BEAU-01	593.04	329190U	KCS	LA	DE SOTO	MANSFIELD	OAK HILL ST.	RT	32.021015	-93.721725
K-BEAU-01	593.1	329191B	KCS	LA	DE SOTO	SOUTH MANSFIELD	OAK HILL ST	RT	32.020176	-93.722177
K-BEAU-01	593.5	329192H	KCS	LA	DE SOTO	SOUTH MANSFIELD	RAILROAD AVENUE / MAP	RT	32.015013	-93.724192
K-BEAU-01	594.19	329193P	KCS	LA	DE SOTO	SOUTH MANSFIELD	CAVILIER DRIVE	RT	32.005572	-93.727831
K-BEAU-01	595.19	329195D	KCS	LA	DE SOTO	SOUTH MANSFIELD	PRIVATE ROAD	NA	31.991264	-93.726757
K-BEAU-01	596.41	329196K	KCS	LA	DE SOTO	SOUTH MANSFIELD	PRIVATE ROAD	NA	31.974777	-93.722831
K-BEAU-01	596.69	329197S	KCS	LA	DE SOTO	SOUTH MANSFIELD	Old US 171	Old US 171	31.969445	-93.721873
K-BEAU-01	598.04	329198Y	KCS	LA	DE SOTO	SOUTH MANSFIELD	PARISH ROAD	RT 145	31.95037	-93.71848
K-BEAU-01	598.69	329199F	KCS	LA	DE SOTO	SOUTH MANSFIELD	OLD US 171	RT	31.940813	-93.716709
K-BEAU-01	599.75	329200X	KCS	LA	DE SOTO	SOUTH MANSFIELD	HUDSON DARBY ROAD	RT	31.925504	-93.713941
K-BEAU-01	600.8	329201E	KCS	LA	DE SOTO	SOUTH MANSFIELD	OLD US 171	RT	31.910931	-93.711329
K-BEAU-01	601.28	329202L	KCS	LA	DE SOTO	SOUTH MANSFIELD	CATUNA ROAD	RT	31.903651	-93.710014
K-BEAU-01	602.52	329203T	KCS	LA	DE SOTO	CONVERSE	OLD US 171	RT	31.887397	-93.701864
K-BEAU-01	603.04	329204A	KCS	LA	DE SOTO	CONVERSE	Briar Rose Lane	NA	31.880795	-93.697714
K-BEAU-01	603.74	329205G	KCS	LA	DE SOTO	CONVERSE	FIRE STATION 8	NA	31.870885	-93.695001
K-BEAU-01	604.08	329206N	KCS	LA	DE SOTO	BENSON	LA 512	LA 512	31.865906	-93.693599
K-BEAU-01	604.77	329207V	KCS	LA	DE SOTO	CONVERSE	Private	NA	31.856561	-93.689889
K-BEAU-01	605.06	329208C	KCS	LA	DE SOTO	CONVERSE	PHILLIPS ROAD	NA	31.852637	-93.688341
K-BEAU-01	606.19	329209J	KCS	LA	SABINE	CONVERSE	Unknown	PRIVATE	31.836845	-93.683574
K-BEAU-01	606.91	329210D	KCS	LA	SABINE	CONVERSE	Private	NA	31.826254	-93.683021
K-BEAU-01	607.37	329211K	KCS	LA	SABINE	CONVERSE	PRIVATE ROAD	NA	31.819804	-93.682675
K-BEAU-01	609.49	329212S	KCS	LA	SABINE	CONVERSE	C.B.MDRGAN20105		31.792984	-93.692177
K-BEAU-01	610.09	329213Y	KCS	LA	SABINE	CONVERSE	PORT ARTHUR AVE	LA 174	31.781793	-93.693811
K-BEAU-01	610.57	329214F	KCS	LA	SABINE	CONVERSE	Private	NA	31.774849	-93.694772
K-BEAU-01	616.68	329215M	KCS	LA	SABINE	NOBLE	LA 1218	LA 1218	31.690042	-93.683701
K-BEAU-01	611.92	329216U	KCS	LA	SABINE	CONVERSE	PRIVATE ROAD	NA	31.755471	-93.697479
K-BEAU-01	614.86	329217B	KCS	LA	SABINE	NOBLE	SHILOH ROAD	RT	31.713783	-93.694681
K-BEAU-01	616.18	329218H	KCS	LA	SABINE	NOBLE	US 171	US 171	31.696858	-93.683895
K-BEAU-01	616.79	329219P	KCS	LA	SABINE	NOBLE	REDBUD LN.		31.696661	-93.683708
K-BEAU-01	617.08	329220J	KCS	LA	SABINE	NOBLE	MULBERRY LN	NA	31.684255	-93.682286
K-BEAU-01	619.84	329221R	KCS	LA	SABINE	ZWOLLE	VINES ROAD	RT	31.642004	-93.663582
K-BEAU-01	621.28	329223E	KCS	LA	SABINE	ZWOLLE	PEDESTRIAN PATHWY	NA	31.632198	-93.651414
K-BEAU-01	621.31	329224L	KCS	LA	SABINE	ZWOLLE	LAROUX STREET	NA	31.631891	-93.650011
K-BEAU-01	621.391	329225T	KCS	LA	SABINE	ZWOLLE	S MAIN	LA 482	31.631388	-93.648223
K-BEAU-01	621.73	329226A	KCS	LA	SABINE	ZWOLLE	OBRIE STREET	LA 475	31.631242	-93.643731
K-BEAU-01	621.8	329227G	KCS	LA	SABINE	ZWOLLE	PORT ARTHUR AVE	RT	31.631122	-93.642589
K-BEAU-01	622.17	329228N	KCS	LA	SABINE	ZWOLLE	SABINE STREET		31.631136	-93.646919
K-BEAU-01	623.25	329229V	KCS	LA	SABINE	ZWOLLE	OVERLOOK ROAD	NA	31.626285	-93.618709
K-BEAU-01	625.38	329230P	KCS	LA	SABINE	ZWOLLE	LORING LAKE ROAD	RT	31.602554	-93.600514
K-BEAU-01	627.2	329231W	KCS	LA	SABINE	ZWOLLE	SABINE WILDLIFE M	RT	31.602026	-93.570684
K-BEAU-01	629.26	329232D	KCS	LA	SABINE	MANY	MCGARRAHAN ROAD	RT	31.584751	-93.543909
K-BEAU-01	631.24	329233K	KCS	LA	SABINE	MANY	Private	NA	31.567594	-93.519197

K-BEAU-01	632.86	329234S	KCS	LA	SABINE	MANY	SAN ANTONIO AVE / TEXA	LA 6	31.565618	-93.491554
K-BEAU-01	633.42	329235Y	KCS	LA	SABINE	MANY	SYCAMORE ST	RT	31.563055	-93.482771
K-BEAU-01	634.33	329236F	KCS	LA	SABINE	MANY	(#12047)		31.566355	-93.499565
K-BEAU-01	634.65	329237M	KCS	LA	SABINE	MANY	MCDONALD DRIVE	NA	31.550044	-93.468605
K-BEAU-01	635.91	329238U	KCS	LA	SABINE	MANY	Private	NA	31.536012	-93.465817
K-BEAU-01	637.51	329239B	KCS	LA	SABINE	FISHER	Private	NA	31.514005	-93.465039
K-BEAU-01	641.42	329241C	KCS	LA	SABINE	FLORIEN	BROWN ROAD	RT	31.457865	-93.461208
K-BEAU-01	641.54	329242J	KCS	LA	SABINE	FLORIEN	Studman Turnpike - PLYW	NA	31.456068	-93.460826
K-BEAU-01	641.94	329243R	KCS	LA	SABINE	FLORIEN	W FRONT ST	ST	31.450277	-93.459973
K-BEAU-01	642.41	329244X	KCS	LA	SABINE	FLORIEN	PORT ARTHUR AVE	LA 474	31.443561	-93.458971
K-BEAU-01	642.48	329245E	KCS	LA	SABINE	FLORIEN	GRACE AVE		31.442381	-93.458611
K-BEAU-01	643.33	329247T	KCS	LA	SABINE	FLORIEN	PRIVATE ROAD		31.42265	-93.45585
K-BEAU-01	643.86	329248A	KCS	LA	SABINE	FLORIEN	ARTHUR PLACE	NA	31.422641	-93.455927
K-BEAU-01	644.62	329249G	KCS	LA	SABINE	FLORIEN	NEEL ROAD	PVT	31.411739	-93.454082
K-BEAU-01	645.24	329250B	KCS	LA	SABINE	FLORIEN	GANDY ROAD	RT	31.403506	-93.449535
K-BEAU-01	647.22	329251H	KCS	LA	SABINE	FLORIEN	Addison Rd	NA	31.376259	-93.441363
K-BEAU-01	648.87	329252P	KCS	LA	SABINE	HORNBECK	(#17912)		31.360153	-93.427597
K-BEAU-01	652.05	329253W	KCS	LA	VERNON	HORNBECK	PORT ARTHUR AVE	LA	31.325608	-93.399205
K-BEAU-01	650.91	329254D	KCS	LA	SABINE	HORNBECK	WHITE CITY ROAD	RT	31.337499	-93.412112
K-BEAU-01	653.23	329255K	KCS	LA	VERNON	HORNBECK	BARHAM ROAD	RT	31.309895	-93.386105
K-BEAU-01	654.46	329256S	KCS	LA	VERNON	HORNBECK	PRIVATE ROAD		31.298515	-93.374878
K-BEAU-01	655.15	329257Y	KCS	LA	VERNON	ANACOCO	LEACH ROAD	RT	31.292899	-93.368043
K-BEAU-01	657.6	329258F	KCS	LA	VERNON	ANACOCO	BEAVERS ROAD	RT	31.264414	-93.347961
K-BEAU-01	658.53	329259M	KCS	LA	VERNON	ANACOCO	TRIGGER TRAPP RD	LA 111	31.251862	-93.342247
K-BEAU-01	658.7	329260G	KCS	LA	VERNON	ANACOCO	WEST STREET	RT	31.252411	-93.34211
K-BEAU-01	659.66	329261N	KCS	LA	VERNON	ANACOCO	ROY CLARK RD	RT	31.236169	-93.338765
K-BEAU-01	660.16	329262V	KCS	LA	VERNON	ANACOCO	HOLLY GROVE ROAD	RT	31.229801	-93.335292
K-BEAU-01	661.37	329263C	KCS	LA	VERNON	ANACOCO	L Beauford Dr / LIONS CAN	NA	31.215992	-93.322735
K-BEAU-01	662.97	329264J	KCS	LA	VERNON	ANACOCO	FORD STEWART ROAD	RT	31.196579	-93.307634
K-BEAU-01	663.3	329265R	KCS	LA	VERNON	LEESVILLE	PRIVATE ROAD		31.190922	-93.303192
K-BEAU-01	664.45	329266X	KCS	LA	VERNON	LEESVILLE	HAWTHORNE RD	RT	31.184005	-93.288755
K-BEAU-01	665.45	329267E	KCS	LA	VERNON	LEESVILLE	IND PARK ROAD	RT	31.170137	-93.276231
K-BEAU-01	666.13	329268L	KCS	LA	VERNON	LEESVILLE	MILL ROAD	NA	31.164487	-93.273361
K-BEAU-01	622.2	329642C	KCS	LA	SABINE	ZWOLLE	N MAIN	US 171	31.630897	-93.637312
K-BEAU-01	579.48	330764D	KCS	LA	DE SOTO	FRIERSON	PRIVATE ROAD	NA	32.203767	-93.690752
K-BEAU-01	579.5	330811J	KCS	LA	DE SOTO	FRIERSON	I-49	I 49	32.201097	-93.690772
K-BEAU-01	581.1	330812R	KCS	LA	DE SOTO	MANSFIELD	PRIVATE ROAD	NA	32.180752	-93.694616
K-BEAU-01	582.4	330813X	KCS	LA	DE SOTO	MANSFIELD	PRIVATE ROAD	NA	32.162821	-93.698453
K-BEAU-01	595.9	330814E	KCS	LA	DE SOTO	SOUTH MANSFIELD	PRIVATE ROAD	NA	31.981307	-93.724007
K-BEAU-01	605.5	330815L	KCS	LA	DE SOTO	CONVERSE	PRIVATE ROAD	NA	31.845362	-93.685418
K-BEAU-01	662.1	330816T	KCS	LA	VERNON	ANACOCO	Ronayne Drive	NA	31.207232	-93.315917
K-BEAU-01	598.05	919265V	KCS	LA	DE SOTO	SOUTH MANSFIELD	US 171	NA	31.949988	-93.718314
K-BEAU-01	580.25	927166T	KCS	LA	DE SOTO	STONEWALL	North Wye	NA	32.189528	-93.692197
K-BEAU-01	580.699	927167A	KCS	LA	DE SOTO	STONEWALL	South Wye	NA	32.186761	-93.692749
K-BEAU-01	586.95	927188T	KCS	LA	DE SOTO	MANSFIELD	Private	NA	32.096381	-93.704136
K-BEAU-01	641.35	927190U	KCS	LA	SABINE	FLORIEN	Bosie Cascade	NA	31.457037	-93.461545
K-BEAU-01	641.346	927191B	KCS	LA	SABINE	FLORIEN	Bosie Cascade	NA	31.456169	-93.461673
K-BEAU-01	591.218	969715B	KCS	LA	DE SOTO	MANSFIELD	Transload Xing	NA	32.037581	-93.699243
K-BEAU-01	591.51	969716H	KCS	LA	DE SOTO	MANSFIELD	KCS Mansfield Xings	NA	32.035241	-93.701671
K-BEAU-01	595.523	969717P	KCS	LA	DE SOTO	SOUTH MANSFIELD	Madden Yard Xings	NA	31.985614	-93.724944

G2 GRADE CROSSINGS ON SEGMENTS WHICH HAVE EXCEEDED STB THRESHOLDS

SEGMENT K-BEAU-02

Segment	Milepost	Crossing ID	Railroad	State	County	City	Street	Highway	Latitude	Longitude
K-BEAU-02	713.72	329108X	KCS	LA	BEAUREGARD	DE QUINCY			30.52372	-93.437492
K-BEAU-02	666.8	329269T	KCS	LA	VERNON	LEESVILLE	RAIL ROAD AVE.		31.155363	-93.27021
K-BEAU-02	667.13	329270M	KCS	LA	VERNON	LEESVILLE	NONA ST	NA	31.151539	-93.266911
K-BEAU-02	667.43	329271U	KCS	LA	VERNON	LEESVILLE	NORTH FIFTH ST / US 171	US 171 North Bound	31.148229	-93.263861
K-BEAU-02	667.55	329272B	KCS	LA	VERNON	LEESVILLE	E. UNION ST.		31.146736	-93.262268
K-BEAU-02	667.64	329273H	KCS	LA	VERNON	LEESVILLE	E MECHANIC ST	NA	31.145791	-93.261623
K-BEAU-02	667.68	329274P	KCS	LA	VERNON	LEESVILLE	NORTH THIRD ST	NA	31.145365	-93.261303
K-BEAU-02	667.73	329275W	KCS	LA	VERNON	LEESVILLE	EAST NORTH ST	CLOSED CS	31.144749	-93.260922
K-BEAU-02	667.78	329276D	KCS	LA	VERNON	LEESVILLE	EAST LEE ST		31.147398	-93.263817
K-BEAU-02	667.83	329277K	KCS	LA	VERNON	LEESVILLE	EAST TEXAS ST	NA	31.143369	-93.260329
K-BEAU-02	667.87	329278S	KCS	LA	VERNON	LEESVILLE	E COURT HOUSE	NA	31.142679	-93.260149
K-BEAU-02	667.93	329279Y	KCS	LA	VERNON	LEESVILLE	E LULA ST	LA 468	31.141993	-93.260044
K-BEAU-02	667.97	329280T	KCS	LA	VERNON	LEESVILLE	EAST MAGGIE ST	NA	31.141308	-93.260014
K-BEAU-02	668.27	329281A	KCS	LA	VERNON	LEESVILLE	E. ARKANSAS AVE		31.136976	-93.260941
K-BEAU-02	668.3	329282G	KCS	LA	VERNON	LEESVILLE	SOUTH FIRST ST		31.129465	-93.264366
K-BEAU-02	668.33	329283N	KCS	LA	VERNON	LEESVILLE	SOUTH FIRST ST.		31.129095	-93.264526
K-BEAU-02	668.41	329284V	KCS	LA	VERNON	LEESVILLE	LOUISIANA STREET	LA 467	31.135172	-93.262057
K-BEAU-02	668.42	329285C	KCS	LA	VERNON	LEESVILLE	CHERRY ST.		31.134533	-93.262093
K-BEAU-02	669.68	329286J	KCS	LA	VERNON	LEESVILLE	RED TOWN ROAD	RT-511	31.117975	-93.269575
K-BEAU-02	669.77	329287R	KCS	LA	VERNON	LEESVILLE			31.108231	-93.269768
K-BEAU-02	668.44	329288X	KCS	LA	VERNON	LEESVILLE	FIRST ST	LA	31.134321	-93.262192
K-BEAU-02	669.9	329289E	KCS	LA	VERNON	NEWLLANO	Private	NA	31.114928	-93.270907
K-BEAU-02	670.95	329290Y	KCS	LA	VERNON	LEESVILLE	BELTZ ROAD	NA	31.100094	-93.268544
K-BEAU-02	671.3	329291F	KCS	LA	VERNON	LEESVILLE	PRIVATE ROAD		31.086248	-93.268898
K-BEAU-02	672.11	329292M	KCS	LA	VERNON	LEESVILLE	EISSMAN ROAD	RT	31.083161	-93.269164
K-BEAU-02	673.2	329293U	KCS	LA	VERNON	NEWLLANO	LEWIS PERKINS RD	RT	31.067708	-93.269795
K-BEAU-02	673.42	329294B	KCS	LA	VERNON	FORT POLK	FT POLK ROAD	NA	31.064809	-93.269927
K-BEAU-02	674.17	329295H	KCS	LA	VERNON	MORGAN CITY	PRIVATE ROAD		31.042459	-93.274345
K-BEAU-02	674.67	329296P	KCS	LA	VERNON	NEWLLANO	JEAN CHAPEL ROAD	RT	31.048791	-93.275547
K-BEAU-02	675.23	329297W	KCS	LA	VERNON	NEWLLANO	Lebleu Road / PICKERING I	NA	31.039428	-93.273161
K-BEAU-02	675.99	329298D	KCS	LA	VERNON	ROSEPINE	LA 10	LA 10	31.029153	-93.268645
K-BEAU-02	678.34	329299K	KCS	LA	VERNON	ROSEPINE	GRAHAM ROAD	RT	30.998258	-93.280382
K-BEAU-02	679.67	329300C	KCS	LA	VERNON	NEWLLANO			30.961985	-93.281425
K-BEAU-02	679.49	329301J	KCS	LA	VERNON	NEWLLANO	PINE STREET		30.964911	-93.281227
K-BEAU-02	681	329302R	KCS	LA	VERNON	ROSEPINE	PINEWOOD ROAD	RT	30.96358	-93.28182
K-BEAU-02	682.12	329303X	KCS	LA	VERNON	ROSEPINE	RESEARCH STATION	RT	30.947753	-93.281566
K-BEAU-02	683.04	329304E	KCS	LA	VERNON	ROSEPINE	Private	NA	30.934047	-93.281334
K-BEAU-02	683.48	329305L	KCS	LA	VERNON	ROSEPINE	AMBLER ROAD	RT	30.927587	-93.281231
K-BEAU-02	683.88	329306T	KCS	LA	VERNON	ROSEPINE	BAILEY ROAD	RT 47	30.921741	-93.281133
K-BEAU-02	684.01	329307A	KCS	LA	VERNON	ROSEPINE	MAIN ST	LA1146	30.896078	-93.285042
K-BEAU-02	684	329308G	KCS	LA	VERNON	ROSEPINE	MAIN STREET	LA 1146	30.920096	-93.281104
K-BEAU-02	684.05	329309N	KCS	LA	VERNON	ROSEPINE	EVANS ST.		30.915136	-93.2817
K-BEAU-02	684.44	329310H	KCS	LA	VERNON	ROSEPINE	DAVIS LANE	RT	30.913967	-93.282709
K-BEAU-02	685.62	329311P	KCS	LA	VERNON	DE RIDDER	CATFISH HUT ROAD	RT	30.89759	-93.285545
K-BEAU-02	687.23	329312W	KCS	LA	BEAUREGARD	DE RIDDER	HARRISON STREET	RT	30.874374	-93.283383
K-BEAU-02	687.74	329315S	KCS	LA	BEAUREGARD	DE RIDDER	Ampacet Street/L C LEE RI	ST	30.868154	-93.28394
K-BEAU-02	688.65	329316Y	KCS	LA	BEAUREGARD	DE RIDDER	NORTH STREET	CS	30.853836	-93.285221
K-BEAU-02	689.06	329317F	KCS	LA	BEAUREGARD	DE RIDDER	SHIRLEY/ MAHLAN STREET	US 190 W US 171 N	30.847883	-93.285755
K-BEAU-02	689.22	329318M	KCS	LA	BEAUREGARD	DE RIDDER	W SECOND STREET	CS	30.845631	-93.285911
K-BEAU-02	689.15	329319U	KCS	LA	BEAUREGARD	DE RIDDER	FIRST STREET	US 190 E US 171 S	30.846642	-93.285799
K-BEAU-02	689.29	329320N	KCS	LA	BEAUREGARD	DE RIDDER	E FOURTH ST/ W THIRD ST	ST	30.844632	-93.286001
K-BEAU-02	689.55	329321V	KCS	LA	BEAUREGARD	DE RIDDER	BOLIVAR BISHOP DR	ST	30.840787	-93.286388
K-BEAU-02	689.85	329322C	KCS	LA	BEAUREGARD	DE RIDDER	CROSBY RD	ST	30.836522	-93.286781
K-BEAU-02	692.34	329323J	KCS	LA	BEAUREGARD	DE RIDDER	PRIVATE ROAD		30.802605	-93.297447
K-BEAU-02	692.08	329324R	KCS	LA	BEAUREGARD	DE RIDDER	PRIVATE ROAD		30.805016	-93.296661
K-BEAU-02	691.71	329325X	KCS	LA	BEAUREGARD	DE RIDDER	GRANBERRY ROAD	RT	30.810409	-93.295312
K-BEAU-02	693.8	329327L	KCS	LA	BEAUREGARD	DE RIDDER	BALL ROAD	RT	30.781204	-93.304734
K-BEAU-02	695.21	329328T	KCS	LA	BEAUREGARD	SINGER	(#13183)		30.753647	-93.313461
K-BEAU-02	703.11	329329A	KCS	LA	BEAUREGARD	SINGER	NEWLIN CEMETERY ROAD	RT	30.677058	-93.398623
K-BEAU-02	703.49	329330U	KCS	LA	BEAUREGARD	SINGER			30.687311	-93.385849
K-BEAU-02	703.11	329331B	KCS	LA	BEAUREGARD	SINGER	NEWLIN CEM. ROAD	RT	30.690638	-93.381889
K-BEAU-02	704.83	329332H	KCS	LA	BEAUREGARD	SINGER	LA 110	LA 110	30.655355	-93.41208
K-BEAU-02	707.35	329334W	KCS	LA	BEAUREGARD	MERRYVILLE	Private	NA	30.620604	-93.423999
K-BEAU-02	707.59	329335D	KCS	LA	BEAUREGARD	MERRYVILLE	SMOKEY COVE ROAD	RT 477	30.617135	-93.424968
K-BEAU-02	708.78	329336K	KCS	LA	BEAUREGARD	SINGER	WHITE ACRES ROAD	PRIVATE	30.600465	-93.429625
K-BEAU-02	710.26	329337S	KCS	LA	BEAUREGARD	SINGER	LA 27	LA 27	30.579271	-93.436449
K-BEAU-02	711.42	329338Y	KCS	LA	BEAUREGARD	SINGER	OLD SEALE RD	RT	30.563093	-93.435825
K-BEAU-02	712.42	329339F	KCS	LA	BEAUREGARD	SINGER	FIELDING WILLIAMS ROAD	RT	30.548544	-93.435621

K-BEAU-02	714.07	329340A	KCS	LA	BEAUREGARD	SINGER	EAST IOWA ROAD	RT	30.524602	-93.437433
K-BEAU-02	716.44	329341G	KCS	LA	CALCASIEU	DE QUINCY	COUNTY LINE RD	PRIVATE	30.490351	-93.436463
K-BEAU-02	717.48	329342N	KCS	LA	CALCASIEU	DE QUINCY	ARTHUR IRWIN ROAD	RT	30.475313	-93.435335
K-BEAU-02	719.17	329343V	KCS	LA	CALCASIEU	DE QUINCY	HOLLY STREET	CS	30.451466	-93.434077
K-BEAU-02	718.9	329344C	KCS	LA	CALCASIEU	DE QUINCY	LE BLANC ST	CS	30.454797	-93.433839
K-BEAU-02	719	329345J	KCS	LA	CALCASIEU	DE QUINCY	HOLLY STREET	CS	30.453411	-93.434268
K-BEAU-02	719.17	329356W	KCS	LA	CALCASIEU	DE QUINCY	E 4TH STREET	LA 12	30.450859	-93.433287
K-BEAU-02	667.31	329463L	KCS	LA	VERNON	LEESVILLE	SOUTH FIFTH ST / US-171	US-171 South Bound	31.149662	-93.265167
K-BEAU-02	689.23	329640N	KCS	LA	BEAUREGARD	DE RIDDER	PEDESTRIAN PATHWY	NONE	30.845121	-93.285959
K-BEAU-02	667.04	329641V	KCS	LA	VERNON	LEESVILLE	WARNER ST	NA	31.152445	-93.267751
K-BEAU-02	687.25	329645X	KCS	LA	BEAUREGARD	DE RIDDER	RAScalfie	NA	30.871111	-93.283324
K-BEAU-02	681.55	331348E	KCS	LA	VERNON	ROSEPINE	CALHOUN DAIRY DR	RT	30.956128	-93.281704
K-BEAU-02	699.35	331349L	KCS	LA	BEAUREGARD	DE RIDDER	PRIVATE ROAD	NA	30.715193	-93.353543
K-BEAU-02	702.25	331350F	KCS	LA	BEAUREGARD	MERRYVILLE	PRIVATE ROAD	NA	30.685547	-93.388591
K-BEAU-02	687.24	927192H	KCS	LA	BEAUREGARD	DE RIDDER	Private	NA	30.87015	-93.28353
K-BEAU-02	701.94	927198Y	KCS	LA	BEAUREGARD	MERRYVILLE	Private	NA	30.689029	-93.384477
K-BEAU-02	706.61	927199F	KCS	LA	BEAUREGARD	MERRYVILLE	Private	NA	30.630927	-93.420574
K-BEAU-02	719.1	927202L	KCS	LA	CALCASIEU	DE QUINCY	Fire Station	NA	30.451944	-93.433538
K-BEAU-02	668.475	969718W	KCS	LA	VERNON	LEESVILLE	KCS Yard Xings	NA	31.133681	-93.262583

G2 GRADE CROSSINGS ON SEGMENTS WHICH HAVE EXCEEDED STB THRESHOLDS

SEGMENT K-BEAU-03

Segment	Milepost	Crossing ID	Railroad	State	County	City	Street	Highway	Latitude	Longitude
K-BEAU-03	719.2	329346R	KCS	LA	CALCASIEU	DE QUINCY	W 4TH STREET	LA 12	30.451061	-93.436331
K-BEAU-03	719.71	329347X	KCS	LA	CALCASIEU	DE QUINCY	FRAZIER ST	NA	30.446812	-93.443217
K-BEAU-03	724.48	329348E	KCS	LA	BEAUREGARD	SINGER	Fire Tower Road Private	NA	30.406813	-93.508713
K-BEAU-03	727.09	329349L	KCS	LA	CALCASIEU	DE QUINCY	Southwestern Graphics	NA	30.385009	-93.544198
K-BEAU-03	729.18	329350F	KCS	LA	CALCASIEU	STARKS	CREEK ROAD	RT	30.367662	-93.572508
K-BEAU-03	730.51	329351M	KCS	LA	CALCASIEU	STARKS	GENERAL BOX ROAD	PRIVATE	30.356166	-93.59121
K-BEAU-03	721.5	916324K	KCS	LA	CALCASIEU	DE QUINCY	LA 12	LA 12	30.432994	-93.466486
K-BEAU-03	719.1	927203T	KCS	LA	CALCASIEU	DE QUINCY	Pedestrian RR Museum	NA	30.45162	-93.43561
K-BEAU-03	740.71	329450K	KCS	TX	NEWTON	DEWEYVILLE	RULIFF ROAD	CR 4203	30.274518	-93.733135
K-BEAU-03	741.26	329451S	KCS	TX	NEWTON	MAURICEVILLE		CO 0000	30.232885	-93.810295
K-BEAU-03	741.32	329452Y	KCS	TX	NEWTON	MAURICEVILLE			30.23255	-93.810921
K-BEAU-03	742.9	329453F	KCS	TX	NEWTON	DEWEYVILLE	CR 4181	NA	30.257827	-93.764402
K-BEAU-03	743.47	329454M	KCS	TX	ORANGE	MAURICEVILLE	SH 0087	SH 0087	30.253321	-93.772838
K-BEAU-03	747.7	329455U	KCS	TX	ORANGE	MAURICEVILLE	FM 1130	FM 1130	30.221264	-93.832731
K-BEAU-03	749.34	329456B	KCS	TX	ORANGE	MAURICEVILLE	Catfish Crossing	NA	30.208659	-93.856214
K-BEAU-03	750.05	329457H	KCS	TX	ORANGE	MAURICEVILLE	OLD HWY 62	CO 766	30.203375	-93.866064
K-BEAU-03	750.37	329458P	KCS	TX	ORANGE	VIDOR	SH 0062	SH 0062	30.201068	-93.870425
K-BEAU-03	751.4	329459W	KCS	TX	ORANGE	MAURICEVILLE	PRIVATE ROAD	NA	30.193052	-93.885369
K-BEAU-03	751.91	329460R	KCS	TX	ORANGE	MAURICEVILLE	FM 1136	FM 1136	30.189204	-93.892544
K-BEAU-03	752.52	329461X	KCS	TX	ORANGE	MAURICEVILLE	PRIVATE ROAD		30.170158	-93.927612
K-BEAU-03	746.45	329462E	KCS	TX	ORANGE	MAURICEVILLE	PRIVATE ROAD		30.203899	-93.864441
K-BEAU-03	755.69	329464T	KCS	TX	ORANGE	VIDOR	DOTY ROAD	CO 534	30.160371	-93.946262
K-BEAU-03	756.17	329465A	KCS	TX	ORANGE	VIDOR	PRIVATE ROAD	NA	30.156651	-93.953192
K-BEAU-03	757.06	329466G	KCS	TX	ORANGE	VIDOR	PRIVATE ROAD	NA	30.149993	-93.965602
K-BEAU-03	757.67	329467N	KCS	TX	ORANGE	VIDOR	EVANGELINE DRIVE	FM 1132	30.145189	-93.974535
K-BEAU-03	758.84	329468V	KCS	TX	ORANGE	VIDOR	CATY ROAD	ST 0000	30.136404	-93.991192
K-BEAU-03	759.11	329469C	KCS	TX	ORANGE	VIDOR	US 0090	IH 0010	30.13424	-93.994913
K-BEAU-03	759.45	329470W	KCS	TX	ORANGE	VIDOR	SARGENT ST	ST 0000	30.13179	-93.999805
K-BEAU-03	760.37	329471D	KCS	TX	ORANGE	VIDOR	FM 105 MAIN ST	FM 105	30.124633	-94.012736
K-BEAU-03	761.03	329472K	KCS	TX	ORANGE	VIDOR	N DEWITT STREET	ST 0000	30.119538	-94.022208
K-BEAU-03	762.89	329473S	KCS	TX	ORANGE	ROSE CITY	MOCKINGBIRD ST	ST 0000	30.105406	-94.048526
K-BEAU-03	763.14	329474Y	KCS	TX	ORANGE	ROSE CITY	CANARY STREET	ST	30.103441	-94.052181
K-BEAU-03	763.79	329475F	KCS	TX	ORANGE	ROSE CITY	ROSE CITY DRIVE	ST 0000	30.098466	-94.061425
K-BEAU-03	764.61	329476M	KCS	TX	ORANGE	ROSE CITY	OLD US 90	CO 0121	30.092247	-94.072975
K-BEAU-03	766.1	329477U	KCS	TX	JEFFERSON	BEAUMONT	MAIN ST	ST 0000	30.080155	-94.093554
K-BEAU-03	766.17	329478B	KCS	TX	JEFFERSON	BEAUMONT	PEARL STREET	ST 0000	30.07957	-94.09448
K-BEAU-03	766.27	329479H	KCS	TX	JEFFERSON	BEAUMONT	PARK	NA	30.078581	-94.095808
K-BEAU-03	766.37	329480C	KCS	TX	JEFFERSON	BEAUMONT	NECHES STREET	ST 0000	30.077589	-94.097091
K-BEAU-03	766.44	329481J	KCS	TX	JEFFERSON	BEAUMONT	TRINITY STREET	ST 0000	30.076871	-94.097867
K-BEAU-03	759.15	927010U	KCS	TX	ORANGE	VIDOR	EB I-10 Service Road	NA	30.133891	-93.995565
K-BEAU-03	759.06	927011B	KCS	TX	ORANGE	VIDOR	WB I-10 Service Road	NA	30.134638	-93.994172
K-BEAU-03	766.53	969618S	KCS	TX	JEFFERSON	BEAUMONT	Eastham Forge	NA	30.076043	-94.099093
K-BEAU-03	766.095	969624V	KCS	TX	JEFFERSON	BEAUMONT	Port Parking Lot	NA	30.080207	-94.092397

G2 GRADE CROSSINGS ON SEGMENTS WHICH HAVE EXCEEDED STB THRESHOLDS

SEGMENT K-BEAU-04

Segment	Milepost	Crossing ID	Railroad	State	County	City	Street	Highway	Latitude	Longitude
K-BEAU-04	773.453	969630Y	KCS	TX	JEFFERSON	NEDERLAND	Nederland Park	NA	30.00563	-94.02307
K-BEAU-04	770.71	970344P	KCS	TX	JEFFERSON	BEAUMONT	NatGas	PVT	30.031673	-94.054906
K-BEAU-04	2.036	762578V	UP	TX	JEFFERSON	BEAUMONT	PRIVATE CHEM TRADE	NA	30.043804	-94.067205
K-BEAU-04	0.16	329440E	KCS	TX	JEFFERSON	GROVES	ATLANTIC ST	ST 0000	29.918663	-93.928871
K-BEAU-04	766.71	329485L	KCS	TX	JEFFERSON	BEAUMONT	KCS Crossing / MILAM ST	ST 0000	30.073746	-94.100404
K-BEAU-04	767.89	329502A	KCS	TX	JEFFERSON	BEAUMONT	IRVING AVE	ST 0000	30.060768	-94.087978
K-BEAU-04	769.84	329504N	KCS	TX	JEFFERSON	BEAUMONT	OLIN ROAD	ST 0000	30.040591	-94.065286
K-BEAU-04	770.74	329506C	KCS	TX	JEFFERSON	BEAUMONT	Sulphur Plant Rd	NA	30.031308	-94.054481
K-BEAU-04	771.35	329507J	KCS	TX	JEFFERSON	BEAUMONT	Amaco Rd	NA	30.025196	-94.047199
K-BEAU-04	772.42	329508R	KCS	TX	JEFFERSON	BEAUMONT	N DUPONT CROSSING	NA	30.014121	-94.034481
K-BEAU-04	773.32	329509X	KCS	TX	JEFFERSON	NEDERLAND	SOUTH DUPONT CROSSIN(	NA	30.005067	-94.023951
K-BEAU-04	774.26	329514U	KCS	TX	JEFFERSON	NEDERLAND	PRIVATE ROAD		30.032825	-94.056557
K-BEAU-04	777.26	329530D	KCS	TX	JEFFERSON	PORT NECHES	FM 0365	FM 0365	29.966325	-93.975511
K-BEAU-04	777.76	329531K	KCS	TX	JEFFERSON	PORT NECHES	MERRIMAN STREET	ST 0000	29.961617	-93.969217
K-BEAU-04	778.32	329532S	KCS	TX	JEFFERSON	PORT NECHES	TWIN CITY HWY	ST	29.956124	-93.962304
K-BEAU-04	778.67	329533Y	KCS	TX	JEFFERSON	PORT ARTHUR	SH 0347	SH 0347	29.953845	-93.960282
K-BEAU-04	778.92	329534F	KCS	TX	JEFFERSON	PORT ARTHUR	Private	NA	29.949338	-93.956273
K-BEAU-04	779.27	329535M	KCS	TX	JEFFERSON	PORT ARTHUR	60TH ST	ST	29.945041	-93.952454
K-BEAU-04	779.55	329536U	KCS	TX	JEFFERSON	PORT ARTHUR	PRIVATE ROAD		29.9564	-93.9627
K-BEAU-04	780.47	329537B	KCS	TX	JEFFERSON	PORT ARTHUR	TX 73 WB FRONTAGE ROA	SH 73	29.930828	-93.939821
K-BEAU-04	780.56	329538H	KCS	TX	JEFFERSON	PORT ARTHUR	SH 0073	SH 0073	29.930477	-93.939508
K-BEAU-04	780.65	329539P	KCS	TX	JEFFERSON	PORT ARTHUR	TX 73 EB FRONTAGE ROAI	SH 73	29.930106	-93.939181
K-BEAU-04	780.84	329540J	KCS	TX	JEFFERSON	PORT ARTHUR	39TH STREET	ST 0000	29.927354	-93.936737
K-BEAU-04	781.1	329541R	KCS	TX	JEFFERSON	PORT ARTHUR	36TH ST	ST 0000	29.924456	-93.93416
K-BEAU-04	781.36	329542X	KCS	TX	JEFFERSON	PORT ARTHUR	32ND ST /LOMBARDY	ST 0000	29.921469	-93.931505
K-BEAU-04	781.6	329543E	KCS	TX	JEFFERSON	PORT ARTHUR	29th Street	NA	29.918913	-93.929234
K-BEAU-04	781.87	329544L	KCS	TX	JEFFERSON	PORT ARTHUR	25TH STREET	ST 0000	29.915185	-93.926606
K-BEAU-04	782.09	329545T	KCS	TX	JEFFERSON	PORT ARTHUR	9TH AVENUE	ST 0000	29.911969	-93.926214
K-BEAU-04	782.4	329546A	KCS	TX	JEFFERSON	PORT ARTHUR	7TH AVE	ST 0000	29.907498	-93.927432
K-BEAU-04	782.93	329547G	KCS	TX	JEFFERSON	PORT ARTHUR	MEMORIAL BLVD	US 0069	29.901291	-93.932179
K-BEAU-04	782.94	329548N	KCS	TX	JEFFERSON	PORT ARTHUR	PRIVATE ROAD		29.923742	-93.933403
K-BEAU-04	1.07	329591U	KCS	TX	JEFFERSON	BEAUMONT	CARROLL ST	ST 0000	30.023312	-94.045357
K-BEAU-04	1.14	329593H	KCS	TX	JEFFERSON	BEAUMONT	HERRING ST	ST 0000	30.023521	-94.045609
K-BEAU-04	0.21	329595W	KCS	TX	JEFFERSON	NEDERLAND	(UNION OIL CO.)		29.926579	-93.935875
K-BEAU-04	1.04	329597K	KCS	TX	JEFFERSON	PORT NECHES	(GATE 13)		30.044201	-94.068398
K-BEAU-04	2.12	329599Y	KCS	TX	JEFFERSON	PORT NECHES	PORT NECHES RD	ST 0000	30.0411	-94.066002
K-BEAU-04	2.31	329601X	KCS	TX	JEFFERSON	PORT NECHES	8TH ST	ST 0000	30.0436	-94.067101
K-BEAU-04	779.185	329615F	KCS	TX	JEFFERSON	PORT ARTHUR	60TH ST	ST	29.945431	-93.952097
K-BEAU-04	0.29	329625L	KCS	TX	JEFFERSON	GROVES	COKE ST	ST 0000	29.923553	-93.933235
K-BEAU-04	0.5	329626T	KCS	TX	JEFFERSON	GROVES	39TH ST		29.927299	-93.936501
K-BEAU-04	0.09	329628G	KCS	TX	JEFFERSON	GROVES			29.91571	-93.926659
K-BEAU-04	0.11	329629N	KCS	TX	JEFFERSON	GROVES			29.916586	-93.927124
K-BEAU-04	0.13	329630H	KCS	TX	JEFFERSON	GROVES			29.917431	-93.927727
K-BEAU-04	772.95	331265R	KCS	TX	JEFFERSON	NEDERLAND	I E Dupont - GT	NA	30.008611	-94.028071
K-BEAU-04	772.22	331351M	KCS	TX	JEFFERSON	BEAUMONT	PEDESTRIAN PATHWY		30.016436	-94.037165
K-BEAU-04	778.72	331353B	KCS	TX	JEFFERSON	PORT ARTHUR	PRIVATE ROAD	PRIVATE	29.952449	-93.959038
K-BEAU-04	766.8	927007L	KCS	TX	JEFFERSON	BEAUMONT	Franklin Street	NA	30.072686	-94.099966
K-BEAU-04	767.33	927008T	KCS	TX	JEFFERSON	BEAUMONT	Park Street	NA	30.066434	-94.094093
K-BEAU-04	767.52	927009A	KCS	TX	JEFFERSON	BEAUMONT	Pennsylvania Street	NA	30.064979	-94.092727

G2 GRADE CROSSINGS ON SEGMENTS WHICH HAVE EXCEEDED STB THRESHOLDS

SEGMENT U-BEAU-01

Segment	Milepost	Crossing ID	Railroad	State	County	City	Street	Highway	Latitude	Longitude
U-BEAU-01	360.872	743120T	UP	TX	HARRIS	HOUSTON	Maury Street	TBD	29.773287	-95.34965
U-BEAU-01	360.945	743121A	UP	TX	HARRIS	HOUSTON	ELYSIAN DRIVE	TOWN	29.7729	-95.350613
U-BEAU-01	0.07	758173L	UP	TX	HARRIS	HOUSTON	HICKS	ST 0000	29.771	-95.395798
U-BEAU-01	363.125	758175A	UP	TX	HARRIS	HOUSTON	SUMMER STREET	TBD	29.772886	-95.386973
U-BEAU-01	363.126	758177N	UP	TX	HARRIS	HOUSTON	OLIVER STREET	ST 0000	29.772056	-95.386117
U-BEAU-01	362.926	758178V	UP	TX	HARRIS	HOUSTON	SAWYER STREET	ST 0000	29.772168	-95.382789
U-BEAU-01	363.44	758179C	UP	TX	HARRIS	HOUSTON	STUDEMONT STREET	TOWN	29.770916	-95.390947
U-BEAU-01	362.65	758180W	UP	TX	HARRIS	HOUSTON	HENDERSON STREET	ST 0000	29.772203	-95.37924
U-BEAU-01	0.04	758181D	UP	TX	HARRIS	HOUSTON	WINTER	ST 0000	29.771822	-95.403099
U-BEAU-01	1.31	758182K	UP	TX	HARRIS	HOUSTON	WHITE	ST 0000	29.772203	-95.379258
U-BEAU-01	362.58	758183S	UP	TX	HARRIS	HOUSTON	SILVER STREET	ST 0000	29.772224	-95.377023
U-BEAU-01	1.17	758184Y	UP	TX	HARRIS	HOUSTON	SABINE	ST 0000	29.772236	-95.375874
U-BEAU-01	1.1	758185F	UP	TX	HARRIS	HOUSTON	COLORADO ST	ST 0000	29.772248	-95.374737
U-BEAU-01	1.03	758186M	UP	TX	HARRIS	HOUSTON	JOHNSON	ST 0000	29.772259	-95.373588
U-BEAU-01	362.3	758187U	UP	TX	HARRIS	HOUSTON	HOUSTON AVENUE	ST 0000	29.77227	-95.372385
U-BEAU-01	0.89	758188B	UP	TX	HARRIS	HOUSTON	HICKORY ST	ST 0000	29.772282	-95.371205
U-BEAU-01	0.82	758189H	UP	TX	HARRIS	HOUSTON	GOLIAD ST	ST 0000	29.772293	-95.370086
U-BEAU-01	0.76	758190C	UP	TX	HARRIS	HOUSTON	HOLLY ST	ST 0000	29.772315	-95.368989
U-BEAU-01	361.937	758191J	UP	TX	HARRIS	HOUSTON	I 45	IH 0010	29.772436	-95.366428
U-BEAU-01	361.616	758192R	UP	TX	HARRIS	HOUSTON	Trentham Place	NA	29.771946	-95.36108
U-BEAU-01	361.49	758194E	UP	TX	HARRIS	HOUSTON	MAIN STREET	TOWN	29.77195	-95.3611
U-BEAU-01	0.25	758195L	UP	TX	HARRIS	HOUSTON	BURNETT	ST 0000	29.7717	-95.360802
U-BEAU-01	0.44	758197A	UP	TX	HARRIS	HOUSTON	BURNETT	ST 0000	29.7703	-95.388901
U-BEAU-01	64.33	022688N	BNSF	TX	FORT BEND	ROSENBERG	RAWSON ROAD	ST 0000	29.567255	-95.783736
U-BEAU-01	360.63	758284D	UP	TX	HARRIS	HOUSTON	WEST STREET	ST 0000	29.774939	-95.345779
U-BEAU-01	360.57	758285K	UP	TX	HARRIS	HOUSTON	CARR	ST 0000	29.8323	-95.2108
U-BEAU-01	360.36	758286S	UP	TX	HARRIS	HOUSTON	JENSEN DRIVE	TOWN	29.776629	-95.341822
U-BEAU-01	360.25	758287Y	UP	TX	HARRIS	HOUSTON	US 59	US 0059	29.7774	-95.340005
U-BEAU-01	360	758288F	UP	TX	HARRIS	HOUSTON	HAILEY	ST 0000	29.778844	-95.336621
U-BEAU-01	359.96	758289M	UP	TX	HARRIS	HOUSTON	GREGG STREET	ST 0000	29.779199	-95.335787
U-BEAU-01	359.851	758290G	UP	TX	HARRIS	HOUSTON	BRINGHURST STREET	ST 0000	29.779878	-95.334193
U-BEAU-01	358.655	758291N	UP	TX	HARRIS	HOUSTON	LOCKWOOD DRIVE	TOWN	29.787673	-95.315931
U-BEAU-01	356.31	758292V	UP	TX	HARRIS	HOUSTON	LOOP 610	IH 0610	29.802865	-95.28049
U-BEAU-01	355.32	758293C	UP	TX	HARRIS	HOUSTON	LIBERTY ROAD	ls	29.808901	-95.266238
U-BEAU-01	354.955	758294J	UP	TX	HARRIS	HOUSTON	MESA DRIVE	ST 0000	29.810945	-95.261624
U-BEAU-01	353.824	758295R	UP	TX	HARRIS	HOUSTON	PRIVATE	PRIVATE	29.818501	-95.243895
U-BEAU-01	353.26	758296X	UP	TX	HARRIS	HOUSTON	Private BFI	NA	29.822112	-95.235562
U-BEAU-01	353.2	758297E	UP	TX	HARRIS	HOUSTON	PRIVATE	PRIVATE	29.816147	-95.248222
U-BEAU-01	360.894	758298L	UP	TX	HARRIS	HOUSTON	OPELOUSAS STREET	TBD	29.772575	-95.34883
U-BEAU-01	0.16	758305U	UP	TX	HARRIS	HOUSTON	NAYLOR	ST 0000	29.770112	-95.357215
U-BEAU-01	2.75	743322R	UP	TX	FORT BEND	ROSENBERG		CO 0000	29.574253	-95.776016
U-BEAU-01	4.75	743324E	UP	TX	FORT BEND	ROSENBERG		CO 0000	29.578625	-95.771111
U-BEAU-01	6.26	743325L	UP	TX	FORT BEND	NEEDVILLE		CO 0000	29.581425	-95.766434
U-BEAU-01	7.9	743326T	UP	TX	FORT BEND	NEEDVILLE		CO 0000	29.58395	-95.759979
U-BEAU-01	8.41	743327A	UP	TX	FORT BEND	NEEDVILLE		CO 0000	29.582039	-95.764816
U-BEAU-01	9.78	743329N	UP	TX	FORT BEND	NEEDVILLE		CO 0000	29.644312	-95.472458
U-BEAU-01	8.04	758440M	UP	TX	HARRIS	GALENA PARK	KEENE STREET	ST 0000	29.772911	-95.411552
U-BEAU-01	358.02	758462M	UP	TX	HARRIS	HOUSTON	LIBERTY ROAD	ST 0000	29.791891	-95.306504
U-BEAU-01	11.04	743342C	UP	TX	FORT BEND	NEEDVILLE		ST 0000	29.620075	-95.634865
U-BEAU-01	11.16	743343J	UP	TX	FORT BEND	NEEDVILLE	MAIN ST	FM 0360	29.621109	-95.633179
U-BEAU-01	11.65	743344R	UP	TX	FORT BEND	NEEDVILLE		PRIVATE	29.645309	-95.469948
U-BEAU-01	12.06	743345X	UP	TX	FORT BEND	NEEDVILLE	PRIVATE	CO 0000	29.643986	-95.473274
U-BEAU-01	20.98	743381T	UP	TX	FORT BEND	ALIEF	FM1464	FM 1464	29.627792	-95.582344
U-BEAU-01	22.65	743382A	UP	TX	FORT BEND	FULSHEAR	HARLEM ROAD	CO 0000	29.627539	-95.59774
U-BEAU-01	23.1	743383G	UP	TX	FORT BEND	FULSHEAR	PRIVATE	PRIVATE	29.626406	-95.603714
U-BEAU-01	23.9	743384N	UP	TX	FORT BEND	FULSHEAR	PRIVATE	PRIVATE	29.62579	-95.606781
U-BEAU-01	23.95	743385V	UP	TX	FORT BEND	FULSHEAR	PRIVATE	PRIVATE	29.625664	-95.607384
U-BEAU-01	24.58	743386C	UP	TX	FORT BEND	FULSHEAR	PRIVATE	PRIVATE	29.622725	-95.621994
U-BEAU-01	25.03	743387J	UP	TX	FORT BEND	FULSHEAR	PRIVATE	PRIVATE	29.620893	-95.631187
U-BEAU-01	26.22	743388R	UP	TX	FORT BEND	FULSHEAR	CANAL	CO 0000	29.6113	-95.654243
U-BEAU-01	28.01	743389X	UP	TX	FORT BEND	FULSHEAR	PRIVATE	PRIVATE	29.601788	-95.686325
U-BEAU-01	28.19	743390S	UP	TX	FORT BEND	FULSHEAR	FM 723	FM 0723	29.60145	-95.689758
U-BEAU-01	28.89	743391Y	UP	TX	FORT BEND	FULSHEAR	PRIVATE	PRIVATE	29.600021	-95.703873
U-BEAU-01	29.67	743392F	UP	TX	FORT BEND	FULSHEAR	PRIVATE	PRIVATE	29.598253	-95.720299
U-BEAU-01	33.75	743395B	UP	TX	FORT BEND	FULSHEAR	FM 1093	FM 1093	29.562443	-95.794159
U-BEAU-01	34.74	743397P	UP	TX	FORT BEND	FULSHEAR	PRIVATE	PRIVATE	29.578194	-95.771713
U-BEAU-01	0.09	758468D	UP	TX	HARRIS	HOUSTON	LIBERTY	ST 0000	29.797653	-95.293066
U-BEAU-01	12.34	758493L	UP	TX	HARRIS	HOUSTON	RANCHESTER	ST 0000	29.63975	-95.484322

U-BEAU-01	366.6	758508Y	UP	TX	HARRIS	HOUSTON	KATY ROAD	US 0090	29.781508	-95.439636
U-BEAU-01	366.81	758509F	UP	TX	HARRIS	HOUSTON	I 10 KATY FRWY	IH 0010	29.778802	-95.441526
U-BEAU-01	367.64	758510A	UP	TX	HARRIS	HOUSTON	MEMORIAL DRIVE	TOWN	29.768623	-95.448278
U-BEAU-01	367.693	758511G	UP	TX	HARRIS	HOUSTON	MEMORIAL DRIVE	TOWN	29.767899	-95.448499
U-BEAU-01	369.17	758512N	UP	TX	HARRIS	HOUSTON	SAN FELIPE ROAD	ST 0000	29.746653	-95.448277
U-BEAU-01	369.51	758513V	UP	TX	HARRIS	HOUSTON	WESTHEIMER ROAD	ST 0000	29.741625	-95.448171
U-BEAU-01	370.146	758514C	UP	TX	HARRIS	HOUSTON	RICHMOND AVENUE	ST 0000	29.732478	-95.447976
U-BEAU-01	370.33	758515J	UP	TX	HARRIS	HOUSTON	US 59	US 0059	29.729791	-95.447919
U-BEAU-01	370.51	758516R	UP	TX	HARRIS	HOUSTON	WEST PARK DRIVE	ST 0000	29.727207	-95.447865
U-BEAU-01	371.14	758517X	UP	TX	HARRIS	HOUSTON	BISSONNET STREET	TBD	29.717979	-95.447668
U-BEAU-01	371.97	758518E	UP	TX	HARRIS	HOUSTON	BELLAIRE BOULEVARD	ST 0000	29.705911	-95.447412
U-BEAU-01	0.06	758527D	UP	TX	HARRIS	HOUSTON	KANSAS ST	ST 0000	29.781871	-95.432369
U-BEAU-01	365.65	758528K	UP	TX	HARRIS	HOUSTON	SHERWIN STREET	ST 0000	29.778206	-95.426591
U-BEAU-01	365.53	758529S	UP	TX	HARRIS	HOUSTON	TX 90	IH 0010	29.777386	-95.424709
U-BEAU-01	4.62	758530L	UP	TX	HARRIS	HOUSTON	BIRDSALL ST	ST 0000	29.775249	-95.420231
U-BEAU-01	365.09	758531T	UP	TX	HARRIS	HOUSTON	TC JESTER STREET	ST 0000	29.77494	-95.417993
U-BEAU-01	364.75	758532A	UP	TX	HARRIS	HOUSTON	ROY STREET	ST 0000	29.773445	-95.412563
U-BEAU-01	364.64	758533G	UP	TX	HARRIS	HOUSTON	DURHAM DRIVE	ls	29.773076	-95.410631
U-BEAU-01	364.57	758534N	UP	TX	HARRIS	HOUSTON	NORTH SHEPHERD DRIVE	ST 0000	29.772879	-95.409512
U-BEAU-01	364.5	758535V	UP	TX	HARRIS	HOUSTON	PARKER STREET	ST 0000	29.772696	-95.408391
U-BEAU-01	364.36	758536C	UP	TX	HARRIS	HOUSTON	PATTERSON STREET	ST 0000	29.772384	-95.406183
U-BEAU-01	3.62	758537J	UP	TX	HARRIS	HOUSTON	THOMPSON	ST 0000	29.772043	-95.404043
U-BEAU-01	3.51	758538R	UP	TX	HARRIS	HOUSTON	BOWNER	ST 0000	29.771857	-95.402236
U-BEAU-01	363.89	758539X	UP	TX	HARRIS	HOUSTON	YALE STREET	TOWN	29.771559	-95.398491
U-BEAU-01	363.81	758540S	UP	TX	HARRIS	HOUSTON	HEIGHTS BOULEVARD	ST 0000	29.771436	-95.397323
U-BEAU-01	363.74	758541Y	UP	TX	HARRIS	HOUSTON	HARVARD STREET	ST 0000	29.7713	-95.396037
U-BEAU-01	370.36	758610E	UP	TX	HARRIS	HOUSTON	US 59 EASTBOUND FRONT	US 0059	29.7294	-95.447908
U-BEAU-01	370.3	758611L	UP	TX	HARRIS	HOUSTON	US 59 WESTBOUND FRON	US 0059	29.730287	-95.447927
U-BEAU-01	22.06	758612T	UP	TX	FORT BEND	SUGAR LAND	EXECUTIVE PARK	ST 0000	29.628394	-95.594617
U-BEAU-01	7.07	758624M	UP	TX	HARRIS	HOUSTON	TERMINAL	ST 0000	29.7747	-95.4179
U-BEAU-01	286.171	972424P	UP	TX	JEFFERSON	BEAUMONT	Temporary Construction R	NA	30.062823	-94.226641
U-BEAU-01	1.04	758730V	UP	TX	HARRIS	HOUSTON	MILLS ST.	ST 0000	29.775299	-95.344704
U-BEAU-01	1.39	758735E	UP	TX	HARRIS	HOUSTON		PRIVATE	29.776697	-95.340485
U-BEAU-01	366.36	743684C	UP	TX	HARRIS	HOUSTON	HEMPSTEAD ROAD	US 0290	29.783669	-95.43676
U-BEAU-01	0.15	743685J	UP	TX	HARRIS	HOUSTON	HEMPSTEAD ROAD	US 0290	29.784072	-95.436715
U-BEAU-01	17.62	743688E	UP	TX	FORT BEND	MISSOURI CITY	South Cravens Road	TBD	29.623829	-95.526253
U-BEAU-01	18.43	743689L	UP	TX	FORT BEND	MISSOURI CITY	SOUTH GESSNER ROAD	TBD	29.619055	-95.538624
U-BEAU-01	18.79	743690F	UP	TX	FORT BEND	MISSOURI CITY	TXI INC RD	PRIVATE	29.616043	-95.546975
U-BEAU-01	19.7	743691M	UP	TX	FORT BEND	STAFFORD	STAFFORD-BELLAIR	ST 0000	29.616373	-95.557475
U-BEAU-01	20.08	743692U	UP	TX	FORT BEND	STAFFORD	FM 1092	FM 1092	29.619459	-95.564727
U-BEAU-01	20.85	743693B	UP	TX	FORT BEND	STAFFORD	HOU.SHELL & C	PRIVATE	29.624043	-95.574081
U-BEAU-01	21.08	743694H	UP	TX	FORT BEND	STAFFORD		PRIVATE	29.624451	-95.574989
U-BEAU-01	21.321	743695P	UP	TX	FORT BEND	STAFFORD	KIRKWOOD ROAD	NA	29.627856	-95.582575
U-BEAU-01	21.923	743696W	UP	TX	FORT BEND	SUGAR LAND	I 69	TBD	29.628815	-95.592647
U-BEAU-01	0.045	973811K	UP	TX	HARRIS	HOUSTON	Private	NA	29.782044	-95.328456
U-BEAU-01	281.724	973848A	UP	TX	JEFFERSON	BEAUMONT	ALL PRIVATE IN BEAUMON	NA	30.071962	-94.15289
U-BEAU-01	22.71	743698K	UP	TX	FORT BEND	SUGAR LAND	INDUSTRIAL BOULEVARD	TBD	29.626119	-95.6059
U-BEAU-01	23.576	743699S	UP	TX	FORT BEND	SUGAR LAND	ELDRIDGE ROAD	NA	29.623579	-95.618882
U-BEAU-01	24.22	743700J	UP	TX	FORT BEND	SUGAR LAND	WOOD STREET	NA	29.621381	-95.629813
U-BEAU-01	0.73	743701R	UP	TX	FORT BEND	SUGAR LAND	KEMPNER ST	ST 0000	29.620947	-95.632821
U-BEAU-01	0.71	743702X	UP	TX	FORT BEND	SUGAR LAND	MAIN ST	ST 0000	29.62152	-95.633607
U-BEAU-01	24.43	743703E	UP	TX	FORT BEND	SUGAR LAND	MAIN STREET	TBD	29.620702	-95.633234
U-BEAU-01	24.56	743704L	UP	TX	FORT BEND	SUGAR LAND	BROOKS STREET	TBD	29.62029	-95.63526
U-BEAU-01	24.73	743706A	UP	TX	FORT BEND	SUGAR LAND	ULRICH STREET	TBD	29.619421	-95.637949
U-BEAU-01	25.1	743707G	UP	TX	FORT BEND	SUGAR LAND	RESEARCH ST.	PRIVATE	29.614138	-95.64846
U-BEAU-01	25.55	743708N	UP	TX	FORT BEND	SUGAR LAND	SH 6	SH 0006	29.613775	-95.649819
U-BEAU-01	26.26	743709V	UP	TX	FORT BEND	SUGAR LAND	EASTON AVENUE	TBD	29.608754	-95.660463
U-BEAU-01	27.67	743710P	UP	TX	FORT BEND	SUGAR LAND		PRIVATE	29.600508	-95.69931
U-BEAU-01	27.74	743711W	UP	TX	FORT BEND	SUGAR LAND		SP 1464	29.602142	-95.685091
U-BEAU-01	28.71	743712D	UP	TX	FORT BEND	SUGAR LAND	PRIVATE	PRIVATE	29.60059	-95.699319
U-BEAU-01	29.59	743713K	UP	TX	FORT BEND	SUGAR LAND	HARLEM ROAD	TBD	29.599049	-95.713687
U-BEAU-01	30.07	743714S	UP	TX	FORT BEND	SUGAR LAND	PRIVATE	PRIVATE	29.598202	-95.721574
U-BEAU-01	30.27	743715Y	UP	TX	FORT BEND	SUGAR LAND	PRIVATE	PRIVATE	29.597843	-95.724999
U-BEAU-01	30.81	743716F	UP	TX	FORT BEND	SUGAR LAND	PITTS ROAD	CO 1134	29.596883	-95.733823
U-BEAU-01	31.341	743717M	UP	TX	FORT BEND	RICHMOND	FM 359	FM 0359	29.594792	-95.742267
U-BEAU-01	32.592	743718U	UP	TX	FORT BEND	RICHMOND	PRIVATE	PRIVATE	29.584538	-95.759883
U-BEAU-01	32.637	743719B	UP	TX	FORT BEND	RICHMOND	SECOND STREET	ST 0000	29.584204	-95.760566
U-BEAU-01	32.73	743720V	UP	TX	FORT BEND	RICHMOND	FOURTH STREET	ST 0000	29.583543	-95.762144
U-BEAU-01	32.81	743721C	UP	TX	FORT BEND	RICHMOND	FIFTH ST	ST 0000	29.583174	-95.763016
U-BEAU-01	32.85	743722J	UP	TX	FORT BEND	RICHMOND	SIXTH STREET	ST 0000	29.582927	-95.763787
U-BEAU-01	32.945	743723R	UP	TX	FORT BEND	RICHMOND	EIGHTH STREET	ST 0000	29.582325	-95.765386
U-BEAU-01	33.05	743724X	UP	TX	FORT BEND	RICHMOND	TENTH STREET	ST 0000	29.581685	-95.767011

U-BEAU-01	33.2	743725E	UP	TX	FORT BEND	RICHMOND	DOUGLAS STREET	ST 0000	29.580636	-95.769106
U-BEAU-01	33.37	743726L	UP	TX	FORT BEND	RICHMOND	COLLINS ROAD	FM 3155	29.579144	-95.771258
U-BEAU-01	34.5	743727T	UP	TX	FORT BEND	ROSENBERG	RAWSON ROAD	TBD	29.567404	-95.784017
U-BEAU-01	34.84	743728A	UP	TX	FORT BEND	ROSENBERG	RIVER RD	TOWN	29.564171	-95.788923
U-BEAU-01	35.16	743729G	UP	TX	FORT BEND	ROSENBERG	MILL STREET	ST 0000	29.562773	-95.79353
U-BEAU-01	11.31	758857J	UP	TX	HARRIS	HOUSTON	PRIVATE	PRIVATE	29.643591	-95.474266
U-BEAU-01	11.04	758858R	UP	TX	HARRIS	HOUSTON	PRIVATE	PRIVATE	29.643299	-95.474998
U-BEAU-01	361.943	975191F	UP	TX	HARRIS	HOUSTON	I 10 HOV LANE	TBD	29.772427	-95.366449
U-BEAU-01	361.82	975192M	UP	TX	HARRIS	HOUSTON	PEDESTRIAN HEIGHTS BIKE	TBD	29.772445	-95.364388
U-BEAU-01	285.85	975232H	UP	TX	JEFFERSON	BEAUMONT	ALL PRIVATE IN BETZ LABO	NA	30.063858	-94.221552
U-BEAU-01	330.89	975463R	UP	TX	LIBERTY	DAYTON	Private Haul Road	NA	30.008345	-94.939607
U-BEAU-01	0.096	975565J	UP	TX	HARRIS	HOUSTON	Private-Temp Haul Road	NA	29.783755	-95.436228
U-BEAU-01	178.9	975566R	UP	TX	HARRIS	HOUSTON	Private-Temp Haul Road	NA	29.783875	-95.437556
U-BEAU-01	0.195	975567X	UP	TX	HARRIS	HOUSTON	Private-Temp Haul Road	NA	29.783988	-95.438422
U-BEAU-01	4.675	287981M	UP	TX	HARRIS	HOUSTON	LIBERTY ROAD	ST 0000	29.799579	-95.28861
U-BEAU-01	29.835	762567H	UP	TX	JEFFERSON	BEAUMONT	CROCKETT STREET	ST 0000	30.074881	-94.111367
U-BEAU-01	2.03	288075W	HBT	TX	HARRIS	HOUSTON	CARR	ST 0000	29.8323	-95.2108
U-BEAU-01	76.263	023723D	BNSF	TX	JEFFERSON	BEAUMONT	CROCKETT STREET	ST 0000	30.075211	-94.111966
U-BEAU-01	3.77	288083N	HBT	TX	HARRIS	HOUSTON	CARR	CITY	29.8323	-95.2108
U-BEAU-01	3.82	288085C	HBT	TX	HARRIS	HOUSTON	CARR	CITY	29.8323	-95.2108
U-BEAU-01	3.87	288087R	HBT	TX	HARRIS	HOUSTON	CARR	CITY	29.8323	-95.2108
U-BEAU-01	3.88	288088X	HBT	TX	HARRIS	HOUSTON	CARR	CITY	29.8323	-95.2108
U-BEAU-01	3.92	288090Y	HBT	TX	HARRIS	HOUSTON	CARR	CITY	29.8323	-95.2108
U-BEAU-01	3.97	288091F	UP	TX	HARRIS	HOUSTON	HARRINGTON	ST 0000	29.7763	-95.344597
U-BEAU-01	4.02	288092M	HBT	TX	HARRIS	HOUSTON	CARR	ST 0000	29.8323	-95.2108
U-BEAU-01	4.15	288093U	HBT	TX	HARRIS	HOUSTON	LEONA	ST 0000	29.773199	-95.347504
U-BEAU-01	4.29	288096P	HBT	TX	HARRIS	HOUSTON	CONTI	ST 0000	29.8323	-95.2108
U-BEAU-01	4.7	288109N	HBT	TX	HARRIS	HOUSTON	GREGG	ST 0000	29.7789	-95.335403
U-BEAU-01	4.7	288110H	HBT	TX	HARRIS	HOUSTON	CAGE	ST 0000	29.8323	-95.2108
U-BEAU-01	4.7	288119U	UP	TX	HARRIS	HOUSTON	PRIVATE ROAD	CITY	29.774	-95.346397
U-BEAU-01	5.3	288134W	HBT	TX	HARRIS	HOUSTON	CHENEVERT	K078	29.8323	-95.2108
U-BEAU-01	5.3	288136K	HBT	TX	HARRIS	HOUSTON	CRAWFORD	K075	29.8323	-95.2108
U-BEAU-01	280.29	762715A	UP	TX	JEFFERSON	BEAUMONT	11TH	NA	30.075944	-94.12953
U-BEAU-01	280.64	762716G	UP	TX	JEFFERSON	BEAUMONT	I 10 WESTBOUND	IH 0010	30.075247	-94.135309
U-BEAU-01	281.88	762718V	UP	TX	JEFFERSON	BEAUMONT	EAST CALDWELL DRIVE	NA	30.072499	-94.155514
U-BEAU-01	282.455	762719C	UP	TX	JEFFERSON	BEAUMONT	LANGHAM ROAD	TBD	30.071173	-94.164942
U-BEAU-01	285.094	762722K	UP	TX	JEFFERSON	BEAUMONT	TODD AVENUE	ST 0000	30.065234	-94.208864
U-BEAU-01	285.125	762723S	UP	TX	JEFFERSON	BEAUMONT	KEITH ROAD	ST 0000	30.065164	-94.209349
U-BEAU-01	285.81	762725F	UP	TX	JEFFERSON	BEAUMONT	BETZ OIL XING	COUNTY	30.063632	-94.220654
U-BEAU-01	286.22	762727U	UP	TX	JEFFERSON	BEAUMONT	PRIVATE EXXONMOBIL	NA	30.06271	-94.22745
U-BEAU-01	286.47	762728B	UP	TX	JEFFERSON	BEAUMONT	PRIVATE EXXON MOBIL	PRIVATE	30.062147	-94.23159
U-BEAU-01	286.56	762729H	UP	TX	JEFFERSON	BEAUMONT	PRIVATE EXXON MOBIL	NA	30.061966	-94.232924
U-BEAU-01	287.02	762730C	UP	TX	JEFFERSON	BEAUMONT	PRIVATE INDUSTRY IHT	NA	30.060938	-94.24051
U-BEAU-01	287.65	762731J	UP	TX	JEFFERSON	CHINA	PRIVATE	NA	30.059505	-94.251059
U-BEAU-01	287.91	762732R	UP	TX	JEFFERSON	CHINA	YORKSHIRE ROAD	CO 0125	30.058939	-94.255292
U-BEAU-01	288.39	762733X	UP	TX	JEFFERSON	CHINA	MEEKER ROAD	CO 0127	30.057857	-94.26313
U-BEAU-01	289.3	762734E	UP	TX	JEFFERSON	CHINA	PRIVATE	NA	30.055821	-94.278137
U-BEAU-01	291.1	762736T	UP	TX	JEFFERSON	CHINA	PRIVATE	NA	30.051851	-94.307269
U-BEAU-01	291.71	762737A	UP	TX	JEFFERSON	CHINA	TURNER ROAD	ST 0000	30.050466	-94.317414
U-BEAU-01	292.64	762738G	UP	TX	JEFFERSON	CHINA	EAST RAILROAD STREET	ST 0000	30.048336	-94.33332
U-BEAU-01	294.56	762740H	UP	TX	JEFFERSON	NOME	Mcdermand Rd	TBD	30.043975	-94.365224
U-BEAU-01	295.186	762741P	UP	TX	JEFFERSON	NOME	OLD NOME ROAD	TBD	30.042692	-94.375778
U-BEAU-01	295.8	762742W	UP	TX	JEFFERSON	NOME	THOMPSON ROAD	TBD	30.041078	-94.386078
U-BEAU-01	297.11	762743D	UP	TX	JEFFERSON	NOME	TX 326	SH 0326	30.038077	-94.407983
U-BEAU-01	298.1	762744K	UP	TX	JEFFERSON	NOME	THIRD STREET	ST 0000	30.035897	-94.423865
U-BEAU-01	299.67	762745S	UP	TX	LIBERTY	NOME	PRIVATE	NA	30.03239	-94.449312
U-BEAU-01	300.49	762746Y	UP	TX	LIBERTY	DEVERS	PRIVATE	PRIVATE	30.032991	-94.444832
U-BEAU-01	301.51	762747F	UP	TX	LIBERTY	DEVERS	PRIVATE	NA	30.028099	-94.480288
U-BEAU-01	303.19	762748M	UP	TX	LIBERTY	DEVERS	PRIVATE	NA	30.024373	-94.507199
U-BEAU-01	304.56	762749U	UP	TX	LIBERTY	DEVERS	PRIVATE	NA	30.021283	-94.52995
U-BEAU-01	12.85	745011W	UP	TX	HARRIS	HOUSTON	BELTWAY 8	SH 8	29.638689	-95.487053
U-BEAU-01	21.32	745013K	UP	TX	FORT BEND	SPUR	KIRKWOOD	ST 0000	29.6278	-95.58256
U-BEAU-01	25.1	745019B	UP	TX	HARRIS	SUGAR LAND	PRIVATE	PRIVATE	29.614037	-95.648682
U-BEAU-01	17.29	745042V	UP	TX	HARRIS	ALIEF	WESTHOLLOW PARK	ST 0000	29.622231	-95.529602
U-BEAU-01	17.41	745043C	UP	TX	HARRIS	ALIEF	PRIVATE	ST 0000	29.621761	-95.530807
U-BEAU-01	22.52	745044J	UP	TX	FORT BEND	SUGAR LAND	SOUTH DAIRY ASHFORD R	TBD	29.6267	-95.602969
U-BEAU-01	0.1	745049T	UP	TX	HARRIS	HOUSTON	MAURY ST	ST 0000	29.773199	-95.349297
U-BEAU-01	0.15	745050M	UP	TX	HARRIS	HOUSTON	CONTI	ST 0000	29.8323	-95.2108
U-BEAU-01	23.262	745055W	UP	TX	FORT BEND	SUGAR LAND	GILLINGHAM LANE	NA	29.624575	-95.61388
U-BEAU-01	6.24	288223N	HBT	TX	HARRIS	HOUSTON	COYLE	ST 0000	29.8323	-95.2108
U-BEAU-01	305.2	762750N	UP	TX	LIBERTY	DEVERS	PRIVATE	NA	30.021772	-94.540499
U-BEAU-01	305.98	762751V	UP	TX	LIBERTY	DEVERS	PRIVATE	NA	30.023903	-94.553731

U-BEAU-01	307.29	762752C	UP	TX	LIBERTY	DEVERS	PRIVATE	PRIVATE	30.025892	-94.564018
U-BEAU-01	312.12	762756E	UP	TX	LIBERTY	RAYWOOD	CR 193	CO 0193	30.039806	-94.654166
U-BEAU-01	315.16	762759A	UP	TX	LIBERTY	LIBERTY	PRIVATE	NA	30.047658	-94.704003
U-BEAU-01	317.56	762761B	UP	TX	LIBERTY	AMES	FM 160	FM 0160	30.053907	-94.743449
U-BEAU-01	320.82	762766K	UP	TX	LIBERTY	LIBERTY	TRAVIS STREET	L	30.057653	-94.797065
U-BEAU-01	320.98	762768Y	UP	TX	LIBERTY	LIBERTY	AUSTIN STREET	TBD	30.057613	-94.799518
U-BEAU-01	321.05	762769F	UP	TX	LIBERTY	LIBERTY	CROCKETT STREET	SH	30.057692	-94.800735
U-BEAU-01	321.12	762770A	UP	TX	LIBERTY	LIBERTY	BOWIE STREET	L	30.057789	-94.801989
U-BEAU-01	321.35	762771G	UP	TX	LIBERTY	LIBERTY	LOUISIANA STREET	L	30.058048	-94.805763
U-BEAU-01	321.64	762772N	UP	TX	LIBERTY	LIBERTY	ALABAMA STREET	L	30.058392	-94.810697
U-BEAU-01	0.19	762774C	UP	TX	LIBERTY	LIBERTY	PRIVATE CROSSING	PRIVATE	30.046303	-94.348183
U-BEAU-01	0.24	762775J	UP	TX	LIBERTY	LIBERTY	CONFEDERATE ST EX	PRIVATE	30.049343	-94.324654
U-BEAU-01	321.786	762782U	UP	TX	LIBERTY	LIBERTY	TENNESSEE STREET	L	30.058559	-94.813157
U-BEAU-01	322.37	762783B	UP	TX	LIBERTY	LIBERTY	CITY DUMP ROAD	NA	30.059271	-94.823238
U-BEAU-01	326.42	762784H	UP	TX	LIBERTY	DAYTON	PRIVATE	PRIVATE	30.05176	-94.883786
U-BEAU-01	326.74	762785P	UP	TX	LIBERTY	DAYTON	WINFREE STREET	TBD	30.048267	-94.887415
U-BEAU-01	326.88	762786W	UP	TX	LIBERTY	DAYTON	MAIN STREET	ST 0000	30.046919	-94.889215
U-BEAU-01	327.05	762787D	UP	TX	LIBERTY	DAYTON		SH 0321	30.045365	-94.890882
U-BEAU-01	0.02	762788K	UP	TX	LIBERTY	DAYTON		PRIVATE	30.032055	-94.451653
U-BEAU-01	327.56	762789S	UP	TX	LIBERTY	DAYTON	Waco Street	ST 0000	30.040348	-94.897753
U-BEAU-01	48.53	762790L	UP	TX	LIBERTY	DAYTON	US 90	US 0090	30.04004	-94.897315
U-BEAU-01	0.04	762811C	UP	TX	CHAMBERS	BAYTOWN	PRIVATE CROSSING	PRIVATE	29.825283	-95.22683
U-BEAU-01	353.6	745074B	UP	TX	HARRIS	HOUSTON	OATES ROAD	ST 0000	29.81991	-95.2407
U-BEAU-01	3.14	288259W	UP	TX	HARRIS	HOUSTON	BROOKS ST	ST 0000	29.775568	-95.346911
U-BEAU-01	341.17	440488G	UP	TX	HARRIS	CROSBY	FM 2100 NORTHBOUND F	TBD	29.909961	-95.068086
U-BEAU-01	341.18	440489N	UP	TX	HARRIS	CROSBY	FM 2100	NA	29.909859	-95.068252
U-BEAU-01	376.62	440652H	UP	TX	FORT BEND	HOUSTON	POST OAK SOUTHBOUND	ST 0000	29.647807	-95.464038
U-BEAU-01	27.81	440717Y	UP	TX	FORT BEND	SUGAR LAND	TX 99 GRAND PKWY	TBD	29.602074	-95.684889
U-BEAU-01	0.11	762849Y	UP	TX	LIBERTY	DAYTON	PRIVATE CROSSING	PRIVATE	30.037842	-94.64151
U-BEAU-01	0.14	762850T	UP	TX	LIBERTY	DAYTON	PRIVATE CROSSING	PRIVATE	30.03227	-94.606369
U-BEAU-01	327.86	762851A	UP	TX	LIBERTY	DAYTON	ALL PRIVATE IN SEABURG	NA	30.037957	-94.90262
U-BEAU-01	329.33	762852G	UP	TX	LIBERTY	DAYTON	FM 601	TBD	30.02347	-94.919891
U-BEAU-01	330.02	762853N	UP	TX	LIBERTY	DAYTON	CR 602	CO 0602	30.016757	-94.928621
U-BEAU-01	331.52	762854V	UP	TX	LIBERTY	DAYTON	PRIVATE	PRIVATE	29.980383	-94.975838
U-BEAU-01	332.47	762855C	UP	TX	LIBERTY	DAYTON	CR 603	CO 0603	29.993503	-94.959029
U-BEAU-01	333.03	762856J	UP	TX	LIBERTY	DAYTON	CR 604	CO 0604	29.988317	-94.965771
U-BEAU-01	333.75	762857R	UP	TX	LIBERTY	DAYTON	PRIVATE	NA	29.980998	-94.975349
U-BEAU-01	334.04	762858X	UP	TX	LIBERTY	DAYTON	PRIVATE	NA	29.978088	-94.979157
U-BEAU-01	334.911	762859E	UP	TX	HARRIS	CROSBY	SHADY LANE	CO 5703	29.970112	-94.989622
U-BEAU-01	335.54	762860Y	UP	TX	HARRIS	CROSBY	PLAZA CIRCLE	TBD	29.964374	-94.997081
U-BEAU-01	336.26	762861F	UP	TX	HARRIS	CROSBY	LORD ROAD	CO 5274	29.957408	-95.006205
U-BEAU-01	336.39	762862M	UP	TX	HARRIS	CROSBY	PRIVATE	NA	29.95602	-95.007984
U-BEAU-01	336.65	762863U	UP	TX	HARRIS	CROSBY	PRIVATE	NA	29.953225	-95.011631
U-BEAU-01	337.26	762864B	UP	TX	HARRIS	BAYTOWN	PRIVATE	PRIVATE	29.874258	-95.113716
U-BEAU-01	337.53	762865H	UP	TX	HARRIS	CROSBY	CROSBY EASTGATE ROAD	CO 5272	29.944351	-95.023233
U-BEAU-01	338.22	762866P	UP	TX	HARRIS	CROSBY	ADLONG JOHNSON ROAD	CO 5273	29.937804	-95.03183
U-BEAU-01	338.84	762867W	UP	TX	HARRIS	CROSBY	PRIVATE	NA	29.932229	-95.039104
U-BEAU-01	339.3	762868D	UP	TX	HARRIS	CROSBY	PRIVATE A Z TERMINAL	NA	29.927915	-95.044732
U-BEAU-01	339.97	762869K	UP	TX	HARRIS	CROSBY	RAMSEY ROAD	CO 9538	29.921544	-95.05299
U-BEAU-01	340.28	762870E	UP	TX	HARRIS	CROSBY	PRIVATE	PRIVATE	29.825924	-95.225311
U-BEAU-01	340.48	762871L	UP	TX	HARRIS	CROSBY	PRIVATE	PRIVATE	29.823269	-95.231659
U-BEAU-01	340.82	762872T	UP	TX	HARRIS	CROSBY	MILLER WILSON ROAD	CO 9534	29.91327	-95.063799
U-BEAU-01	341.19	762873A	UP	TX	HARRIS	CROSBY	FM 2100 SOUTHBOUND F	TBD	29.909775	-95.06837
U-BEAU-01	342.45	762874G	UP	TX	HARRIS	HOUSTON	PRIVATE	PRIVATE	29.897438	-95.083776
U-BEAU-01	343.21	762875N	UP	TX	HARRIS	HOUSTON	PRIVATE	PRIVATE	29.886866	-95.087319
U-BEAU-01	344.14	762876V	UP	TX	HARRIS	HOUSTON	PRIVATE	PRIVATE	29.879531	-95.098885
U-BEAU-01	0.08	762877C	UP	TX	HARRIS	CROSBY	Private Industry Deep Dow	NA	29.876817	-95.107553
U-BEAU-01	344.97	762889W	UP	TX	HARRIS	HOUSTON	CHAMPION PAPER DRIVE	TBD	29.875378	-95.111509
U-BEAU-01	345.28	762890R	UP	TX	HARRIS	HOUSTON	PRIVATE	PRIVATE	29.841993	-95.188744
U-BEAU-01	346.04	762892E	UP	TX	HARRIS	HOUSTON	Sheldon Road	TBD	29.86818	-95.128217
U-BEAU-01	346.61	762893L	UP	TX	HARRIS	HOUSTON	PRIVATE UNION TANK CAR	NA	29.864484	-95.136809
U-BEAU-01	347.82	762894T	UP	TX	HARRIS	HOUSTON	PRIVATE	PRIVATE	29.83968	-95.193871
U-BEAU-01	348.15	762895A	UP	TX	HARRIS	HOUSTON	PARK ROAD 138	TBD	29.85499	-95.158893
U-BEAU-01	348.61	762896G	UP	TX	HARRIS	HOUSTON	PRIVATE	NA	29.851974	-95.165999
U-BEAU-01	349.12	762897N	UP	TX	HARRIS	HOUSTON	Pineland Road	TBD	29.848512	-95.174052
U-BEAU-01	349.76	762898V	UP	TX	HARRIS	HOUSTON	PRIVATE	PRIVATE	29.837719	-95.198166
U-BEAU-01	349.88	762899C	UP	TX	HARRIS	HOUSTON	E BELTWAY 8	LP 0008	29.843417	-95.186079
U-BEAU-01	350.75	762901B	UP	TX	HARRIS	HOUSTON	VAN HUT LANE	CO 3559	29.838261	-95.197838
U-BEAU-01	351.12	762902H	UP	TX	HARRIS	HOUSTON	Private-Bucks	NA	29.835887	-95.203333
U-BEAU-01	351.37	762903P	UP	TX	HARRIS	HOUSTON	PRIVATE TEN ACRES	NA	29.834301	-95.207057
U-BEAU-01	351.63	762904W	UP	TX	HARRIS	HOUSTON	CE KING PARKWAY	TBD	29.832609	-95.211002
U-BEAU-01	175.68	416569V	UP	TX	HARRIS	HOUSTON			29.778227	-95.426849

U-BEAU-01	175.78	416570P	UP	TX	HARRIS	HOUSTON			29.77759	-95.425575
U-BEAU-01	175.85	416571W	UP	TX	HARRIS	HOUSTON			29.777132	-95.424622
U-BEAU-01	176.45	416577M	UP	TX	HARRIS	HOUSTON	CEMETERY RD	ST 0000	29.8323	-95.2108
U-BEAU-01	176.89	416580V	UP	TX	HARRIS	HOUSTON	CASHWAY LBR		29.8323	-95.2108
U-BEAU-01	178.99	416597Y	UP	TX	HARRIS	HOUSTON	Kansas Street	ST 0000	29.783924	-95.436061
U-BEAU-01	359.863	440845G	UP	TX	HARRIS	HOUSTON	PEDESTRIAN BRINGHURST	TBD	29.779841	-95.334288
U-BEAU-01	31.34	440869V	UP	TX	FORT BEND	RICHMOND	FM 359	TBD	29.594784	-95.742296
U-BEAU-01	279.44	440972H	UP	TX	JEFFERSON	BEAUMONT	All Private in Yard	NA	30.076028	-94.121899
U-BEAU-01	25.15	441027B	UP	TX	FORT BEND	SUGAR LAND	UNIVERSITY BOULEVARD	TBD	29.616591	-95.644115
U-BEAU-01	352.18	762905D	UP	TX	HARRIS	HOUSTON	HEATHER ROW LANE	CO 3545	29.829074	-95.219229
U-BEAU-01	0.06	762906K	UP	TX	HARRIS	HOUSTON	US 90	US 0090	29.821968	-95.234306
U-BEAU-01	352.69	762907S	UP	TX	HARRIS	HOUSTON	JOHN RALSTON ROAD	CO 3466	29.825746	-95.227007
U-BEAU-01	286.23	762934N	UP	TX	JEFFERSON	BEAUMONT	PRIVATE CROSSING	PRIVATE	30.065538	-94.20462
U-BEAU-01	346.68	762949D	UP	TX	HARRIS	HOUSTON	PRIVATE CROSSING	PRIVATE	29.840252	-95.192612
U-BEAU-01	284.55	762956N	UP	TX	JEFFERSON	BEAUMONT	WOOTEN ROAD	TBD	30.066438	-94.199943
U-BEAU-01	286.48	762962S	UP	TX	JEFFERSON	BEAUMONT	PRIVATE CROSSING	PRIV	30.06497	-94.208794
U-BEAU-01	280.618	762967B	UP	TX	JEFFERSON	BEAUMONT	I 10 EASTBOUND ACCESS	IH 0010	30.075226	-94.134948
U-BEAU-01	280.652	762968H	UP	TX	JEFFERSON	BEAUMONT	I 10 WESTBOUND ACCESS	IH 0010	30.07515	-94.135505
U-BEAU-01	323.78	763046V	UP	TX	LIBERTY	LIBERTY	PRIVATE	NA	30.060893	-94.846626
U-BEAU-01	295.06	763047C	UP	TX	JEFFERSON	NOME	RAILROAD 3	TBD	30.042796	-94.373537
U-BEAU-01	282.89	763048J	UP	TX	JEFFERSON	BEAUMONT	DOWLEN ROAD	CR0000	30.070215	-94.172014
U-BEAU-01	4.06	329427R	KCS	TX	JEFFERSON	PORT ARTHUR	MAIN AVE	ST 0000	30.063456	-94.220512
U-BEAU-01	182.2	416614M	UP	TX	HARRIS	HOUSTON			29.771999	-95.377899
U-BEAU-01	182.35	416615U	UP	TX	HARRIS	HOUSTON	AFCO FENCE CO		29.771999	-95.380096
U-BEAU-01	182.4	416616B	UP	TX	HARRIS	HOUSTON	TAYLOR ST	ST 0000	29.771999	-95.381104
U-BEAU-01	182.55	416617H	UP	TX	HARRIS	HOUSTON	SPRING STREET	ST 0000	29.7719	-95.375702
U-BEAU-01	182.6	416618P	UP	TX	HARRIS	HOUSTON	WHITE ST	ST 0000	29.771999	-95.376701
U-BEAU-01	182.65	416619W	UP	TX	HARRIS	HOUSTON	SILVER ST	ST 0000	29.771999	-95.376701
U-BEAU-01	182.72	416620R	UP	TX	HARRIS	HOUSTON	SABINE ST	ST 0000	29.7719	-95.375702
U-BEAU-01	182.8	416621X	UP	TX	HARRIS	HOUSTON	COLORADO ST	ST 0000	29.7719	-95.374298
U-BEAU-01	182.85	416622E	UP	TX	HARRIS	HOUSTON	JOHNSON ST	ST 0000	29.771999	-95.373199
U-BEAU-01	182.89	416623L	UP	TX	HARRIS	HOUSTON			29.771999	-95.370903
U-BEAU-01	182.98	416624T	UP	TX	HARRIS	HOUSTON	HOUSTON AVE	ST 0000	29.771999	-95.372101
U-BEAU-01	183.01	416626G	UP	TX	HARRIS	HOUSTON	HICKORY ST	ST 0000	29.771999	-95.370903
U-BEAU-01	183.02	416627N	UP	TX	HARRIS	HOUSTON	QUEENS MOVING		29.7721	-95.368698
U-BEAU-01	183.1	416628V	UP	TX	HARRIS	HOUSTON	GOLIAD ST	ST 0000	29.771999	-95.369797
U-BEAU-01	178.949	416672H	UP	TX	HARRIS	HOUSTON	Hempstead Road	ST 0000	29.783943	-95.436743
U-BEAU-01	179.12	416679F	UP	TX	HARRIS	HOUSTON			29.771999	-95.379303
U-BEAU-01	179.12	416682N	UP	TX	HARRIS	HOUSTON			29.771999	-95.379303
U-BEAU-01	179.12	416683V	UP	TX	HARRIS	HOUSTON			29.771999	-95.379303
U-BEAU-01	179.12	416684C	UP	TX	HARRIS	HOUSTON			29.771999	-95.379303
U-BEAU-01	179.12	416685J	UP	TX	HARRIS	HOUSTON	PRIVATE ROAD		29.771999	-95.379303
U-BEAU-01	179.05	416687X	UP	TX	HARRIS	HOUSTON	EUREKA STREET	ST 0000	29.784324	-95.435158
U-BEAU-01	179.02	416688E	UP	TX	HARRIS	HOUSTON	PRIVATE ROAD		29.771999	-95.38015
U-BEAU-01	179.56	416692U	UP	TX	HARRIS	HOUSTON	KANSAS	ST 0000	29.771912	-95.375824
U-BEAU-01	6.32	869717N	PTRA	TX	HARRIS	PASADENA	COKER UNIT #3		29.8323	-95.2108
U-BEAU-01	766.71	329483X	KCS	TX	JEFFERSON	BEAUMONT	SS 0380	SS 0380	30.074982	-94.102142
U-BEAU-01	767.24	329484E	KCS	TX	JEFFERSON	BEAUMONT	Avenue C / Crockett	ST	30.075409	-94.110174
U-BEAU-01	770.48	329505V	KCS	TX	JEFFERSON	BEAUMONT	SPINDLETOP RD	ST 0000	30.0765	-94.1101
U-BEAU-01	456.7	446594K	UP	TX	JEFFERSON	BEAUMONT	LANGHAM RD	ST 0000	30.071041	-94.164896
U-BEAU-01	281.49	446595S	UP	TX	JEFFERSON	BEAUMONT	LINDBERGH DR.		30.072286	-94.155474
U-BEAU-01	280.628	446596Y	UP	TX	JEFFERSON	BEAUMONT	I 10 EASTBOUND	IH 0010	30.075271	-94.135119
U-BEAU-01	280.295	446597F	UP	TX	JEFFERSON	BEAUMONT	SOUTH 11TH STREET	NA	30.075985	-94.129634
U-BEAU-01	11.88	869736T	PTRA	TX	HARRIS	PASADENA	TENNECO RD.	ST 0000	29.7747	-95.4179
U-BEAU-01	6	907838S	UP	TX	HARRIS	HOUSTON	WEST ST	ST 000	29.774	-95.346
U-BEAU-01	0	911814K	PTRA	TX	HARRIS	CHANNELVIEW	CARGILL PLANT	0	29.8323	-95.2108
U-BEAU-01	0	427449K	UP	TX	FORT BEND	SUGAR LAND	KEMPNER	ST 0000	29.621144	-95.633006
U-BEAU-01	0	427450E	UP	TX	FORT BEND	SUGAR LAND	MAIN ST	ST 0000	29.621238	-95.633492
U-BEAU-01	0	427452T	UP	TX	FORT BEND	SUGAR LAND	NALCO CHEM CO	ST 0000	29.621444	-95.629747
U-BEAU-01	0	911821V	PTRA	TX	HARRIS	HOUSTON	CONCRETE	0	29.8323	-95.2108
U-BEAU-01	356.83	920059E	UP	TX	HARRIS	HOUSTON	ALL PRIVATE IN ENGLEWO	NA	29.799028	-95.289345
U-BEAU-01	349.92	920060Y	UP	TX	HARRIS	HOUSTON	BELTWAY 8	NA	29.843547	-95.185596
U-BEAU-01	359.4	920061F	UP	TX	HARRIS	HOUSTON	WACO	TBD	29.782805	-95.327327
U-BEAU-01	368.96	920062M	UP	TX	HARRIS	HOUSTON	PRIVATE HOUSTON LIGHT	NA	29.749701	-95.448341
U-BEAU-01	331.12	920157V	UP	TX	LIBERTY	DAYTON	PRIVATE	NA	30.006239	-94.942337
U-BEAU-01	327.02	920159J	UP	TX	LIBERTY	DAYTON	TX 321	NA	30.045517	-94.890952
U-BEAU-01	356.804	411762P	UP	TX	HARRIS	HOUSTON	LIBERTY ROAD	TBD	29.799402	-95.289015
U-BEAU-01	356.74	411764D	UP	TX	HARRIS	HOUSTON	LIBERTY ROAD	TBD	29.800132	-95.287379
U-BEAU-01	456.23	427728F	UP	TX	JEFFERSON	BEAUMONT	DOWLEN ROAD	NA	30.070355	-94.171976
U-BEAU-01	279.89	427729M	UP	TX	JEFFERSON	BEAUMONT	11TH ST.		30.077299	-94.115117
U-BEAU-01	279.46	427730G	UP	TX	JEFFERSON	BEAUMONT	4TH STREET	NA	30.076254	-94.115337
U-BEAU-01	766.76	427733C	KCS	TX	JEFFERSON	BEAUMONT	SPUR 380	SP 0380	30.075352	-94.103366

U-BEAU-01	21.963	748273N	UP	TX	FORT BEND	SUGAR LAND	US 59 SOUTH	TBD	29.628695	-95.593325
U-BEAU-01	21.875	748274V	UP	TX	FORT BEND	SUGAR LAND	US 59 NORTH	TBD	29.628924	-95.591838
U-BEAU-01	27.79	748329F	UP	TX	FORT BEND	SUGAR LAND	TX 99 FRONTAGE ROAD	SH 0099	29.602106	-95.684589
U-BEAU-01	331.93	748392X	UP	TX	LIBERTY	DAYTON	PRIVATE HUNTSMAN	NA	29.998589	-94.952338
U-BEAU-01	23.027	748393E	UP	TX	FORT BEND	SUGAR LAND	SCHLUMBERGER DRIVE	NA	29.625318	-95.6101
U-BEAU-01	25.52	748542D	UP	TX	FORT BEND	SUGAR LAND	TX 6	NA	29.613981	-95.649442
U-BEAU-01	20.113	748548U	UP	TX	FORT BEND	STAFFORD	FM 1092	TBD	29.619846	-95.564678
U-BEAU-01	20.485	412514U	UP	TX	FORT BEND	STAFFORD	PROMENADE BOULEVARD	NA	29.622219	-95.570325
U-BEAU-01	17.084	748617A	UP	TX	HARRIS	MISSOURI CITY	NORTHBOUND FRONT RO	SL 0008	29.62698	-95.517984
U-BEAU-01	17.114	748618G	UP	TX	FORT BEND	MISSOURI CITY	SAM HOUSTON TOLLWAY	NA	29.626809	-95.518463
U-BEAU-01	17.146	748619N	UP	TX	FORT BEND	MISSOURI CITY	SOUTHBOUND FRONTAGE	NA	29.626648	-95.518957
U-BEAU-01	232.24	748688W	UP	TX	HARRIS	HOUSTON	West Street	TBD	29.774334	-95.345731
U-BEAU-01	4.66	748805P	UP	TX	HARRIS	HOUSTON	WAYSIDE DRIVE	NA	29.799833	-95.288641
U-BEAU-01	287.14	748838C	UP	TX	JEFFERSON	BEAUMONT	PRIVATE	NA	30.060648	-94.242644
U-BEAU-01	356.77	748849P	UP	TX	HARRIS	HOUSTON	PRIVATE UPRR	NA	29.799479	-95.288294
U-BEAU-01	356.8	748850J	UP	TX	HARRIS	HOUSTON	WAYSIDE DRIVE	NA	29.799279	-95.288758
U-BEAU-01	376.6	920483Y	UP	TX	HARRIS	HOUSTON	POST OAK ROAD	NA	29.64793	-95.463757
U-BEAU-01	8.87	755312U	UP	TX	HARRIS	HOUSTON	US 59 OVER	US59	29.771038	-95.392776
U-BEAU-01	0.04	755324N	UP	TX	HARRIS	HOUSTON		PRIVATE	29.771662	-95.401733
U-BEAU-01	20.03	755397Y	UP	TX	HARRIS	ALIEF		PRIVATE	29.627039	-95.580681
U-BEAU-01	19.63	755398F	UP	TX	HARRIS	ALIEF	ALIEF-CL0D	CO 0000	29.625591	-95.577522
U-BEAU-01	19.08	755399M	UP	TX	HARRIS	ALIEF	ADDICKS-CLODINE	CO 0000	29.623802	-95.573547
U-BEAU-01	18.09	755400E	UP	TX	HARRIS	ALIEF	SH 6	SH 0006	29.618696	-95.538651
U-BEAU-01	17.59	755401L	UP	TX	HARRIS	ALIEF	PRIVATE	PRIVATE	29.620813	-95.533234
U-BEAU-01	16.69	755402T	UP	TX	HARRIS	ALIEF	PRIVATE	PRIVATE	29.62405	-95.524979
U-BEAU-01	13.73	755405N	UP	TX	HARRIS	ALIEF	WILCREST	CO 0000	29.8323	-95.2108
U-BEAU-01	25.49	922512N	UP	TX	FORT BEND	SUGAR LAND	TX 6 Northbound Frontage	NA	29.614123	-95.649109
U-BEAU-01	25.538	922513V	UP	TX	FORT BEND	SUGAR LAND	TX 6 SOUTHBOUND FRONT	NA	29.613825	-95.649705
U-BEAU-01	19.581	922514C	UP	TX	FORT BEND	STAFFORD	STAFFORD ROAD	TBD	29.616451	-95.556913
U-BEAU-01	19.57	924006U	UP	TX	FORT BEND	STAFFORD	STAFFORD NORTHBOUND	TBD	29.616403	-95.556722
U-BEAU-01	19.594	924007B	UP	TX	FORT BEND	STAFFORD	STAFFORD SOUTHBOUND	TBD	29.616506	-95.557079
U-BEAU-01	20.088	924008H	UP	TX	FORT BEND	STAFFORD	FM 1092 NORTHBOUND F	NA	29.619649	-95.564326
U-BEAU-01	20.136	924009P	UP	TX	FORT BEND	STAFFORD	FM 1092 SOUTHBOUND F	NA	29.619974	-95.565011
U-BEAU-01	12.95	755408J	UP	TX	HARRIS	ALIEF	ROGERSDALE ST	CO 0000	29.638264	-95.488152
U-BEAU-01	366.58	924244M	UP	TX	HARRIS	HOUSTON	PRIVATE TRANSTAR	NA	29.781827	-95.439415
U-BEAU-01	10.7	755614W	UP	TX	HARRIS	HOUSTON	PRIVATE CROSSING	PRIVATE	29.644594	-95.471748
U-BEAU-01	376.6	755618Y	UP	TX	HARRIS	HOUSTON	POST OAK NORTHBOUND	TBD	29.647939	-95.463611
U-BEAU-01	14	755620A	UP	TX	HARRIS	HOUSTON		ST 0000	29.645424	-95.469913
U-BEAU-01	14.731	755621G	UP	TX	HARRIS	HOUSTON	Chimney Rock Road	ST0000	29.640768	-95.482362
U-BEAU-01	15.44	755622N	UP	TX	HARRIS	HOUSTON	Hillcroft Avenue	TBD	29.636659	-95.493033
U-BEAU-01	15.73	755623V	UP	TX	HARRIS	HOUSTON	Haviland Street	TBD	29.634992	-95.497352
U-BEAU-01	17.9	755625J	UP	TX	HARRIS	HOUSTON	SAM HOUSTON TOLL	LP 0008	29.626726	-95.518547
U-BEAU-01	1.24	755637D	UP	TX	HARRIS	HOUSTON	GROVE ST.	ST 0000	29.7792	-95.334602
U-BEAU-01	1.3	755638K	UP	TX	HARRIS	HOUSTON	GREGG ST.	ST 0000	29.7789	-95.335403
U-BEAU-01	6.16	755653M	UP	TX	HARRIS	HOUSTON	WESTPARK	ST 0000	29.727309	-95.447364
U-BEAU-01	278.51	450621L	UP	TX	JEFFERSON	BEAUMONT	AVE C	ST 0000	30.076153	-94.110778
U-BEAU-01	279.46	450669N	UP	TX	JEFFERSON	BEAUMONT	SOUTH 4TH STREET	NA	30.076256	-94.115356
U-BEAU-01	279.116	450671P	UP	TX	JEFFERSON	BEAUMONT	CROCKETT STREET	ST 0000	30.076085	-94.109367
U-BEAU-01	459.17	450672W	UP	TX	JEFFERSON	BEAUMONT	ORANGE	ST 0000	30.076099	-94.1063

G2 GRADE CROSSINGS ON SEGMENTS WHICH HAVE EXCEEDED STB THRESHOLDS

SEGMENT K-ROSE-01

Segment	Milepost	Crossing ID	Railroad	State	County	City	Street	Highway	Latitude	Longitude
K-ROSE-01	13.54	743482E	KCS	TX	FORT BEND	KENDLETON	LUM RD	ST 0000	29.44858	-95.99897
K-ROSE-01	65.816	022693K	BNSF	TX	FORT BEND	ROSENBERG	3RD STREET	ST 0000	29.560991	-95.806682
K-ROSE-01	66.01	022694S	BNSF	TX	FORT BEND	ROSENBERG	HOUSTON ST	FM 0723	29.560599	-95.810121
K-ROSE-01	34.2	743396H	UP	TX	FORT BEND	FULSHEAR	PRIVATE	PRIVATE	29.561384	-95.803398
K-ROSE-01	0.328	743465N	UP	TX	FORT BEND	ROSENBERG	US 90A/TX 36	UA 0090	29.558818	-95.818812
K-ROSE-01	1.7	743466V	UP	TX	FORT BEND	ROSENBERG	JUNKER ROAD	CO 1977	29.547324	-95.837561
K-ROSE-01	2.3	743467C	UP	TX	FORT BEND	ROSENBERG	SCOTT ROAD	CO 0456	29.542298	-95.845741
K-ROSE-01	895.23	743468J	TM	TX	FORT BEND	ROSENBERG	PRIVATE	PRIVATE	29.536535	-95.855121
K-ROSE-01	896.11	743469R	TM	TX	FORT BEND	ROSENBERG	MILLER RD	CO 0453	29.529306	-95.866863
K-ROSE-01	897.21	743470K	TM	TX	FORT BEND	ROSENBERG	STADE RD	CO 0451	29.520139	-95.881736
K-ROSE-01	898.18	743471S	TM	TX	FORT BEND	ROSENBERG	DAILY RD	CO 0447	29.512195	-95.894619
K-ROSE-01	899.18	743472Y	TM	TX	FORT BEND	ROSENBERG	HAMLINK RD	CO 0442	29.503661	-95.908446
K-ROSE-01	899.86	743473F	TM	TX	FORT BEND	BEASLEY	3RD ST	ST	29.498142	-95.917368
K-ROSE-01	899.91	743474M	TM	TX	FORT BEND	BEASLEY	4TH ST	CO	29.497635	-95.918188
K-ROSE-01	900.7	743475U	TM	TX	FORT BEND	BEASLEY	FM 1875	FM 1875	29.490831	-95.929187
K-ROSE-01	901.28	743476B	TM	TX	FORT BEND	BEASLEY	PRIVATE	PRIVATE	29.486022	-95.937013
K-ROSE-01	902.25	743477H	TM	TX	FORT BEND	BEASLEY	GRUNEWALD RD	CO 0218	29.478097	-95.950113
K-ROSE-01	10.93	743478P	TM	TX	FORT BEND	KENDLETON	TURKEY CREEK FARM	PRIVATE	29.45402	-95.989281
K-ROSE-01	11.28	743479W	TM	TX	FORT BEND	KENDLETON	DORIS GIN ROAD	CO	29.46734	-95.96801
K-ROSE-01	904.78	743480R	TM	TX	FORT BEND	KENDLETON	DARST-GIN RD	CO 3150	29.457159	-95.984802
K-ROSE-01	13.25	743481X	TM	TX	FORT BEND	KENDLETON	KENDLETON	ST 0000	29.451	-95.99496
K-ROSE-01	35.81	743730B	UP	TX	FORT BEND	ROSENBERG	SIXTH ST.	ST 0000	29.561565	-95.803699
K-ROSE-01	35.934	743731H	UP	TX	FORT BEND	ROSENBERG	3RD STREET	ST 0000	29.561259	-95.806794
K-ROSE-01	36.02	743732P	UP	TX	FORT BEND	ROSENBERG	HOUSTON ST.	FM 0723	29.56073	-95.809814
K-ROSE-01	0.09	743782T	UP	TX	FORT BEND	ROSENBERG	SH 0529	SH 0529	29.556666	-95.821756
K-ROSE-01	86.92	023416E	KCT	TX	MATAGORDA	BAY CITY	PRIVATE CROSSING		29.560429	-95.813049
K-ROSE-01	0.363	441161M	UP	TX	FORT BEND	ROSENBERG	US 90/TX 36	TBD	29.558537	-95.8193
K-ROSE-01	36.1	441691C	UP	TX	FORT BEND	ROSENBERG	1st Street/FM 723	FM 723	29.560952	-95.809608
K-ROSE-01	4.4	176316X	TM	TX	FORT BEND	ROSENBERG	SP 0010	SP 0010	29.52444	-95.87475
K-ROSE-01	896.96	748500S	TM	TX	FORT BEND	ROSENBERG	SP 0010	SS 0010	29.524414	-95.87492
K-ROSE-01	903.45	927026R	TM	TX	FORT BEND	KENDLETON	INTERMODAL YARD	NA	29.467834	-95.968197
K-ROSE-01	903.45	927049X	TM	TX	FORT BEND	KENDLETON	N GIN ROAD	NA	29.467906	-95.967476
K-ROSE-01	903.45	927050S	TM	TX	FORT BEND	KENDLETON	S GIN ROAD	pv 0000	29.459261	-95.981743

G2 GRADE CROSSINGS ON SEGMENTS WHICH HAVE EXCEEDED STB THRESHOLDS

SEGMENT K-ROSE-02

Segment	Milepost	Crossing ID	Railroad	State	County	City	Street	Highway	Latitude	Longitude
K-ROSE-02	64.47	746631N	KCS	TX	JACKSON	EDNA	Private	Private	28.990585	-96.620191
K-ROSE-02	907.55	743349A	TM	TX	WHARTON	KENDLETON	PRIVATE	PRIVATE	29.434308	-96.022521
K-ROSE-02	908	743350U	TM	TX	WHARTON	KENDLETON	CR 0212	CO 0212	29.430676	-96.028489
K-ROSE-02	909.82	743351B	TM	TX	WHARTON	HUNGERFORD	MILLER RD	CO	29.415603	-96.053245
K-ROSE-02	911.74	743352H	TM	TX	WHARTON	HUNGERFORD	RAILROAD STREET	SH 0060	29.399388	-96.077941
K-ROSE-02	912.11	743353P	TM	TX	WHARTON	HUNGERFORD	FM 1161	FM 1161	29.394523	-96.080624
K-ROSE-02	912.87	743354W	TM	TX	WHARTON	HUNGERFORD	CR 0220	CO 0220	29.383293	-96.085321
K-ROSE-02	913.77	743355D	TM	TX	WHARTON	WHARTON	ROAD 229	CO	29.370047	-96.089787
K-ROSE-02	914.1	743357S	TM	TX	WHARTON	WHARTON	US 0059	US 0059	29.366861	-96.090569
K-ROSE-02	914.82	743358Y	TM	TX	WHARTON	WHARTON	CR 0222	CO 0222	29.356169	-96.093162
K-ROSE-02	917.31	743359F	TM	TX	WHARTON	WHARTON	FM 0102	FM 0102	29.320871	-96.102403
K-ROSE-02	25.17	743360A	TM	TX	WHARTON	WHARTON	SUNSET ST	ST 0000	29.319899	-96.102829
K-ROSE-02	917.8	743361G	TM	TX	WHARTON	WHARTON	SPANISH CAMP	ST	29.314734	-96.105579
K-ROSE-02	25.69	743362N	TM	TX	WHARTON	WHARTON	W MILAM ST	N306	29.31279	-96.106941
K-ROSE-02	918	743363V	TM	TX	WHARTON	WHARTON	W MILAM ST	NA	29.312916	-96.107149
K-ROSE-02	25.98	743364C	TM	TX	WHARTON	WHARTON		PRIVATE	29.171391	-96.306885
K-ROSE-02	918.52	743365J	TM	TX	WHARTON	WHARTON	US 59-B LP 183	BU0059R	29.304041	-96.105037
K-ROSE-02	918.63	743366R	TM	TX	WHARTON	WHARTON	PRIVATE	PRIVATE	29.302708	-96.104683
K-ROSE-02	919.5	743367X	TM	TX	WHARTON	WHARTON	RD 448 NORTH	CO 0448	29.293366	-96.111404
K-ROSE-02	28.22	743368E	UP	TX	WHARTON	WHARTON	COUNTY ROAD	CO 0000	29.302435	-96.104561
K-ROSE-02	28.7	743369L	UP	TX	WHARTON	WHARTON	COUNTY ROAD	CO 0000	29.302435	-96.104561
K-ROSE-02	924.28	743370F	TM	TX	WHARTON	WHARTON	PRIVATE	PRIVATE	29.253131	-96.176307
K-ROSE-02	923.38	743371M	TM	TX	WHARTON	WHARTON	CR 0423	CO 0423	29.261072	-96.163531
K-ROSE-02	922.33	743372U	TM	TX	WHARTON	WHARTON	RD 448 SOUTH	CO 0448	29.269781	-96.149497
K-ROSE-02	926.67	743373B	TM	TX	WHARTON	EL CAMPO	CR 0421	CO 0421	29.233061	-96.208585
K-ROSE-02	926.07	743374H	TM	TX	WHARTON	EL CAMPO	PRIVATE	PRIVATE	29.238075	-96.200531
K-ROSE-02	923	743375P	TM	TX	WHARTON	WHARTON	VONDERAU AIRPORT	CO	29.264058	-96.158718
K-ROSE-02	922.89	743376W	TM	TX	WHARTON	WHARTON	PRIVATE	PRIVATE	29.264923	-96.157325
K-ROSE-02	927.6	743377D	TM	TX	WHARTON	EL CAMPO	PRIVATE	PRIVATE	29.225304	-96.221048
K-ROSE-02	928.13	743378K	TM	TX	WHARTON	EL CAMPO	CR 0405	CO 0405	29.220876	-96.228161
K-ROSE-02	928.79	743379S	TM	TX	WHARTON	EL CAMPO	PRIVATE	PRIVATE	29.216853	-96.234623
K-ROSE-02	929	743380L	TM	TX	WHARTON	EL CAMPO	US 59	US 59	29.214351	-96.238641
K-ROSE-02	911.4	970228B	TM	TX	WHARTON	HUNGERFORD	private road	private	29.402437	-96.074736
K-ROSE-02	52.2	743422V	UP	TX	WHARTON	EAST BERNARD	CR 264	CR 264	29.263784	-96.158661
K-ROSE-02	38.08	743431U	TM	TX	WHARTON	EL CAMPO	TX DOT YARD	PVT	29.20191	-96.2586
K-ROSE-02	930.58	743432B	TM	TX	WHARTON	EL CAMPO	FM 0653 WHARTON ST	FM 0653	29.200417	-96.260995
K-ROSE-02	930.81	743433H	TM	TX	WHARTON	EL CAMPO	HIGBEE	ST	29.198453	-96.264145
K-ROSE-02	931.12	743434P	TM	TX	WHARTON	EL CAMPO	WASHINGTON	ST	29.196121	-96.267883
K-ROSE-02	931.19	743435W	TM	TX	WHARTON	EL CAMPO	SH 71 MECHANIC ST	SH 0071	29.195499	-96.268881
K-ROSE-02	931.25	743436D	TM	TX	WHARTON	EL CAMPO	ALAMO ST/FAHD	NA	29.194854	-96.269914
K-ROSE-02	931.34	743437K	TM	TX	WHARTON	EL CAMPO	HOSKINS BROADWAY	NA	29.193596	-96.271936
K-ROSE-02	931.8	743438S	TM	TX	WHARTON	EL CAMPO	PALACIOUS STREET	NA	29.189988	-96.277714
K-ROSE-02	932.13	743439Y	TM	TX	WHARTON	EL CAMPO	GLADYS ST	NA	29.18716	-96.282246
K-ROSE-02	932.4	743440T	TM	TX	WHARTON	EL CAMPO	MEADOW LANE	NA	29.184901	-96.285862
K-ROSE-02	41.2	743441A	UP	TX	WHARTON	EL CAMPO		PRIVATE	29.170656	-96.307411
K-ROSE-02	933.67	743442G	TM	TX	WHARTON	EL CAMPO	US 0059	US 0059	29.174186	-96.303014
K-ROSE-02	934.25	743443N	TM	TX	WHARTON	EL CAMPO	CR 0307	CO 0307	29.169534	-96.310457
K-ROSE-02	934.55	743445C	TM	TX	WHARTON	EL CAMPO	PRIVATE	PRIVATE	29.166951	-96.314592
K-ROSE-02	935.43	743446J	TM	TX	WHARTON	EL CAMPO	CR 0309	CO 0309	29.159348	-96.326749
K-ROSE-02	936.68	743447R	TM	TX	WHARTON	LOUISE	FM 0441	FM 0441	29.149056	-96.343184
K-ROSE-02	937.1	743448X	TM	TX	WHARTON	LOUISE	PRIVATE	PRIVATE	29.145604	-96.348699
K-ROSE-02	937.8	743449E	TM	TX	WHARTON	LOUISE	CR 0313	CO 0313	29.139427	-96.358561
K-ROSE-02	938.72	743450Y	TM	TX	WHARTON	LOUISE	CR 0315	CO 0315	29.131667	-96.370981
K-ROSE-02	47.37	743451F	UP	TX	WHARTON	LOUISE		PRIVATE	29.125967	-96.379547
K-ROSE-02	940.78	743452M	TM	TX	WHARTON	LOUISE	CR 0312	CO 0312	29.114518	-96.398343
K-ROSE-02	941.18	743453U	TM	TX	WHARTON	LOUISE	WHARTON	FM 1160	29.111131	-96.403746
K-ROSE-02	941.32	743454B	TM	TX	WHARTON	LOUISE	COLORADO ST	CO 1386	29.109985	-96.405576
K-ROSE-02	49.13	743455H	UP	TX	WHARTON	LOUISE	SOUTH ST	CO 0000	29.09169	-96.434196
K-ROSE-02	49.17	743456P	UP	TX	WHARTON	LOUISE	S VICTORIA ST	CO 0000	29.091112	-96.435112
K-ROSE-02	49.23	743457W	UP	TX	WHARTON	LOUISE	MAIN ST	CO 0000	29.108105	-96.408073
K-ROSE-02	49.33	743458D	UP	TX	WHARTON	LOUISE	S MARKET	CO 0000	29.107378	-96.409233
K-ROSE-02	941.77	743459K	TM	TX	WHARTON	LOUISE	Orange Street	CO 1376	29.106362	-96.411356
K-ROSE-02	49.4	743460E	UP	TX	WHARTON	LOUISE	S PEARCE	CO 0000	29.169212	-96.309578
K-ROSE-02	942.6	743461L	TM	TX	WHARTON	LOUISE	FM 0647	FM 0647	29.099327	-96.422587
K-ROSE-02	943.15	743462T	TM	TX	WHARTON	LOUISE	PRIVATE	PRIVATE	29.094788	-96.429824
K-ROSE-02	943.98	743463A	TM	TX	WHARTON	LOUISE	CIC CONSTRUCTION	PRIVATE	29.087379	-96.441645
K-ROSE-02	944.17	743464G	TM	TX	WHARTON	LOUISE	PRIVATE	PRIVATE	29.085575	-96.44452
K-ROSE-02	13.54	743482E	KCS	TX	FORT BEND	KENDLETON	LUM RD	ST 0000	29.44858	-95.99897

K-ROSE-02	905.98	743483L	TM	TX	FORT BEND	KENDLETON	FM 2919	FM 2919	29.447618	-96.000575
K-ROSE-02	906.89	743484T	TM	TX	FORT BEND	KENDLETON	HILLTOP ROAD		29.44004	-96.01308
K-ROSE-02	4.95	743498B	UP	TX	WHARTON	WHARTON	COUNTY ROAD	CO 0000	29.302435	-96.104561
K-ROSE-02	11.52	743515P	UP	TX	WHARTON	BOLING		PRIVATE	29.299215	-96.104774
K-ROSE-02	11.76	743516W	UP	TX	WHARTON	NEWGULF	COUNTY RD	CO 0000	29.302435	-96.104561
K-ROSE-02	12.95	743518K	UP	TX	WHARTON	NEWGULF	COUNTY RD	CO 0000	29.302435	-96.104561
K-ROSE-02	14.91	743523G	UP	TX	WHARTON	PLEDGER	COUNTY RD	CO 0000	29.302435	-96.104561
K-ROSE-02	945.12	743577M	TM	TX	JACKSON	LOUISE	PRIVATE	PRIVATE	29.077863	-96.456815
K-ROSE-02	945.97	743578U	TM	TX	JACKSON	GANADO	PRIVATE	PRIVATE	29.070554	-96.468453
K-ROSE-02	946.48	743579B	TM	TX	JACKSON	GANADO	PRIVATE	PRIVATE	29.066204	-96.475388
K-ROSE-02	946.78	743580V	TM	TX	JACKSON	GANADO	MUSTANG CTY CLUB	CO 0202	29.063773	-96.479259
K-ROSE-02	947.71	743581C	TM	TX	JACKSON	GANADO	RD 203	CO 0203	29.055823	-96.491918
K-ROSE-02	23.9	743586L	UP	TX	MATAGORDA	VAN VLECK		PRIVATE	29.272709	-96.144356
K-ROSE-02	24.28	743587T	UP	TX	MATAGORDA	VAN VLECK		PRIVATE	29.270245	-96.148308
K-ROSE-02	25.28	743589G	UP	TX	MATAGORDA	VAN VLECK		PRIVATE	29.171391	-96.306885
K-ROSE-02	25.42	743590B	UP	TX	MATAGORDA	VAN VLECK		PRIVATE	29.171391	-96.306885
K-ROSE-02	25.99	743591H	UP	TX	MATAGORDA	VAN VLECK		PRIVATE	29.171391	-96.306885
K-ROSE-02	26.21	743592P	UP	TX	MATAGORDA	VAN VLECK		PRIVATE	29.171391	-96.306885
K-ROSE-02	26.32	743593W	UP	TX	MATAGORDA	VAN VLECK		PRIVATE	29.171391	-96.306885
K-ROSE-02	26.85	743594D	UP	TX	MATAGORDA	VAN VLECK		PRIVATE	29.171391	-96.306885
K-ROSE-02	27.23	743595K	UP	TX	MATAGORDA	VAN VLECK		PRIVATE	29.171391	-96.306885
K-ROSE-02	27.65	743596S	UP	TX	MATAGORDA	VAN VLECK		PRIVATE	29.171391	-96.306885
K-ROSE-02	27.81	743597Y	UP	TX	MATAGORDA	VAN VLECK		PRIVATE	29.171391	-96.306885
K-ROSE-02	28.03	743598F	UP	TX	MATAGORDA	VAN VLECK		PRIVATE	29.171391	-96.306885
K-ROSE-02	28.31	743599M	UP	TX	MATAGORDA	VAN VLECK		PRIVATE	29.171391	-96.306885
K-ROSE-02	28.45	743600E	UP	TX	MATAGORDA	VAN VLECK		PRIVATE	29.171391	-96.306885
K-ROSE-02	31.34	743603A	UP	TX	MATAGORDA	VAN VLECK		PRIVATE	29.171391	-96.306885
K-ROSE-02	51.8	743604G	UP	TX	MATAGORDA	VAN VLECK		PRIVATE	29.117939	-96.392418
K-ROSE-02	32.31	743605N	UP	TX	MATAGORDA	VAN VLECK		PRIVATE	29.171391	-96.306885
K-ROSE-02	32.96	743606V	UP	TX	MATAGORDA	BAY CITY		PRIVATE	29.171391	-96.306885
K-ROSE-02	33.87	743607C	UP	TX	MATAGORDA	BAY CITY		PRIVATE	29.171391	-96.306885
K-ROSE-02	35.23	743608J	UP	TX	MATAGORDA	BAY CITY	VICHOLAS AVE	K555	29.171391	-96.306885
K-ROSE-02	35.72	743611S	UP	TX	MATAGORDA	BAY CITY	AVE M	ST 0000	29.171391	-96.306885
K-ROSE-02	35.79	743612Y	UP	TX	MATAGORDA	BAY CITY	AVE L	ST 0000	29.171391	-96.306885
K-ROSE-02	35.86	743613F	UP	TX	MATAGORDA	BAY CITY	AVE K	ST 0000	29.171391	-96.306885
K-ROSE-02	36.1	743618P	UP	TX	MATAGORDA	BAY CITY	AVE H	ST 0000	29.171391	-96.306885
K-ROSE-02	36.02	743619W	UP	TX	MATAGORDA	BAY CITY	AVE I	ST 0000	29.171391	-96.306885
K-ROSE-02	36.28	743620R	UP	TX	MATAGORDA	BAY CITY	AVE F	SH 0060	29.171391	-96.306885
K-ROSE-02	36.35	743621X	UP	TX	MATAGORDA	BAY CITY	AVE E	ST 0000	29.171391	-96.306885
K-ROSE-02	32.66	023441M	KCT	TX	WHARTON	WHARTON	PRIVATE CROSSING		29.319899	-96.102829
K-ROSE-02	27.76	023611E	KCT	TX	FORT BEND	NEEDVILLE			29.319899	-96.102829
K-ROSE-02	28.63	023612L	KCT	TX	FORT BEND	ROSENBERG			29.319899	-96.102829
K-ROSE-02	29.45	023613T	KCT	TX	FORT BEND	ROSENBERG		CO 0000	29.319899	-96.102829
K-ROSE-02	42.97	746502Y	UP	TX	DE WITT	THOMASTON		PRIVATE	29.055593	-96.491417
K-ROSE-02	21.01	746560U	UP	TX	VICTORIA	VICTORIA	PRIVATE CROSSING	PRIVATE	28.828552	-96.933517
K-ROSE-02	971.63	746571G	TM	TX	VICTORIA	INEZ	PRIVATE	PRIVATE	28.881371	-96.833682
K-ROSE-02	78.7	746572N	UP	TX	TARRANT	INEZ	PRIVATE CEMETERY	PRIVATE	28.88205	-96.831314
K-ROSE-02	968.6	746573V	TM	TX	VICTORIA	INEZ	FM 0444	FM 0444	28.903719	-96.790996
K-ROSE-02	76.3	746574C	UP	TX	TARRANT	INEZ		PRIVATE	28.904957	-96.787933
K-ROSE-02	968.51	746575J	TM	TX	VICTORIA	INEZ	KOLLE ST	CO 0989	28.904778	-96.788973
K-ROSE-02	949.36	746621H	TM	TX	JACKSON	GANADO	SH 0172	SH 0172	29.041592	-96.514575
K-ROSE-02	949.43	746622P	TM	TX	JACKSON	GANADO	FOURTH STREET	NA	29.040992	-96.515538
K-ROSE-02	949.57	746623W	TM	TX	JACKSON	GANADO	SIXTH ST	CO 0254	29.039936	-96.517537
K-ROSE-02	950.43	746624D	TM	TX	JACKSON	GANADO	FM 2982	FM 2982	29.034761	-96.529708
K-ROSE-02	953.55	746625K	TM	TX	JACKSON	EDNA	RD 414	CO 0414	29.013734	-96.575303
K-ROSE-02	953.17	746626S	TM	TX	JACKSON	GANADO	PRIVATE	PRIVATE	29.016365	-96.570192
K-ROSE-02	951.47	746627Y	TM	TX	JACKSON	GANADO	LAVACA RAMP ROAD	NA	29.028241	-96.545019
K-ROSE-02	954.46	746628F	TM	TX	JACKSON	EDNA	RD 4142 AIRPORT	CO 0724	29.007398	-96.587602
K-ROSE-02	63.93	746629M	UP	TX	JACKSON	EDNA	YOUNG RD	CO 0000	28.987242	-96.625435
K-ROSE-02	956.4	746630G	TM	TX	JACKSON	EDNA	PRIVATE	PRIVATE	28.992856	-96.615786
K-ROSE-02	64.47	746631N	KCS	TX	JACKSON	EDNA	Private	Private	28.990585	-96.620191
K-ROSE-02	957.23	746632V	TM	TX	JACKSON	EDNA	PRIVATE AIRPORT	PRIVATE	28.986792	-96.627543
K-ROSE-02	957.43	746633C	TM	TX	JACKSON	EDNA	CR 4082	CR 4082	28.985239	-96.63055
K-ROSE-02	957.97	746634J	TM	TX	JACKSON	EDNA	PRIVATE	PRIVATE	28.98149	-96.63787
K-ROSE-02	65.91	746635R	UP	TX	JACKSON	EDNA	FANNIN ST	ST 0000	28.979631	-96.640297
K-ROSE-02	87.5	912105H	UP	TX	VICTORIA	VICTORIA	JOHN STOCKBAUER DRIVE	TBD	28.820761	-96.949245
K-ROSE-02	65.94	746636X	UP	TX	JACKSON	EDNA	KLEAS	ST 0000	28.978773	-96.642044
K-ROSE-02	958.32	746637E	TM	TX	JACKSON	EDNA	EAST ST	ST	28.978605	-96.643391
K-ROSE-02	66.11	746638L	UP	TX	JACKSON	EDNA	MENEFEL ST	ST 0000	28.979588	-96.640388
K-ROSE-02	958.48	746639T	TM	TX	JACKSON	EDNA	SH 0111 WELLS ST	SH 0111	28.977461	-96.645564
K-ROSE-02	958.71	746640M	TM	TX	JACKSON	EDNA	ALLEN ST	NA	28.976028	-96.648341
K-ROSE-02	958.9	746641U	TM	TX	JACKSON	EDNA	PUMPHREY ST	NA	28.973933	-96.652463

K-ROSE-02	959.13	746642B	TM	TX	JACKSON	EDNA	COLORADO ST	NA	28.972353	-96.655527
K-ROSE-02	959.41	746643H	TM	TX	JACKSON	EDNA	FM 1822	FM 1822	28.970529	-96.659057
K-ROSE-02	960.97	746644P	TM	TX	JACKSON	EDNA	CR 0300	CO 0300	28.959671	-96.680164
K-ROSE-02	962.69	746645W	TM	TX	JACKSON	EDNA	FM 0234	FM 0234	28.948267	-96.705717
K-ROSE-02	964.67	746646D	TM	TX	JACKSON	INEZ	PRIVATE	PRIVATE	28.933463	-96.734084
K-ROSE-02	965.29	746647K	TM	TX	JACKSON	INEZ	BABB LN	CO 0317	28.928669	-96.743271
K-ROSE-02	966.39	746648S	TM	TX	JACKSON	INEZ	PRIVATE	PRIVATE	28.920507	-96.758884
K-ROSE-02	89.75	746650T	UP	TX	VICTORIA	VICTORIA	BEN JORDAN ROAD	ST 0000	28.806306	-96.98243
K-ROSE-02	0.09	746651A	UP	TX	VICTORIA	VICTORIA	RIO GRANDE	ST 0000	28.8067	-96.9804
K-ROSE-02	89.206	746652G	UP	TX	VICTORIA	VICTORIA	North Ben Wilson Street	ST 0000	28.809486	-96.974247
K-ROSE-02	88.66	746653N	UP	TX	VICTORIA	VICTORIA	DELMAR DRIVE	ST 0000	28.812718	-96.966003
K-ROSE-02	978.99	746654V	TM	TX	VICTORIA	VICTORIA	BURROUGHSVILLE RD	ST	28.826934	-96.937432
K-ROSE-02	86.39	746655C	UP	TX	TARRANT	VICTORIA		PRIVATE	28.824251	-96.941658
K-ROSE-02	86.15	746656J	UP	TX	TARRANT	VICTORIA		PRIVATE	28.825809	-96.938728
K-ROSE-02	978.16	746657R	TM	TX	VICTORIA	VICTORIA	AMHURST	CO 0910	28.833344	-96.925262
K-ROSE-02	85.56	746658X	UP	TX	TARRANT	VICTORIA		PRIVATE	28.829363	-96.931999
K-ROSE-02	977.28	746659E	TM	TX	VICTORIA	VICTORIA	PRIVATE	NA	28.83797	-96.916446
K-ROSE-02	977.43	746670E	TM	TX	VICTORIA	VICTORIA	HUNITINGTON RD	CO 0975	28.837065	-96.918166
K-ROSE-02	976.75	746672T	TM	TX	VICTORIA	VICTORIA	HOLT RD	CO	28.842471	-96.907871
K-ROSE-02	976.47	746673A	TM	TX	VICTORIA	VICTORIA	HILL RD	CO 1501	28.844884	-96.903268
K-ROSE-02	84.08	746674G	UP	TX	VICTORIA	TELFERNER		CO 0000	28.840038	-96.911659
K-ROSE-02	976.12	746675N	TM	TX	VICTORIA	VICTORIA	LP 0175	US 0059	28.847814	-96.897689
K-ROSE-02	975.7	746676V	TM	TX	VICTORIA	VICTORIA	FM 1686	FM 1686	28.850821	-96.891961
K-ROSE-02	974.03	746677C	TM	TX	VICTORIA	INEZ	PRIVATE	PRIVATE	28.863822	-96.867162
K-ROSE-02	972.96	746678J	TM	TX	VICTORIA	INEZ	MIDWAY RD	CO 0229	28.871887	-96.851776
K-ROSE-02	972.28	746679R	TM	TX	VICTORIA	INEZ	PRIVATE	PRIVATE	28.876839	-96.842334
K-ROSE-02	971.96	746680K	TM	TX	VICTORIA	INEZ	PRIVATE	PRIVATE	28.878959	-96.838287
K-ROSE-02	906.5	927027X	TM	TX	FORT BEND	KENDLETON	PARK ROAD / HILL TOP RO	NA	29.442931	-96.008304
K-ROSE-02	908.8	927029L	TM	TX	WHARTON	KENDLETON	PRIVATE	NA	29.423302	-96.040606
K-ROSE-02	909.3	927030F	TM	TX	WHARTON	KENDLETON	PRIVATE		29.41908	-96.0475
K-ROSE-02	910.94	927031M	TM	TX	WHARTON	HUNGERFORD	PRIVATE	NA	29.40642	-96.06788
K-ROSE-02	929.3	927032U	TM	TX	WHARTON	EL CAMPO	PRIVATE	NA	29.212441	-96.241706
K-ROSE-02	929.9	927033B	TM	TX	WHARTON	EL CAMPO	SAM BISHKIN ROAD	CO 1405	29.206526	-96.251199
K-ROSE-02	939.4	927034H	TM	TX	WHARTON	LOUISE	PRIVATE	NA	29.126139	-96.379841
K-ROSE-02	943.63	927035P	TM	TX	WHARTON	LOUISE	PRIVATE	NA	29.090279	-96.437022
K-ROSE-02	950	927036W	TM	TX	JACKSON	GANADO	RD 2531	CO 9491	29.037392	-96.523518
K-ROSE-02	954.86	927037D	TM	TX	JACKSON	EDNA	PRIVATE	NA	29.004652	-96.592924
K-ROSE-02	956.2	927038K	TM	TX	JACKSON	EDNA	RD 410	CO 0410	28.994126	-96.613325
K-ROSE-02	956.65	927039S	TM	TX	JACKSON	EDNA	PRIVATE	NA	28.991615	-96.618191
K-ROSE-02	970.76	927042A	TM	TX	VICTORIA	INEZ	PRIVATE	NA	28.887688	-96.821621
K-ROSE-02	970.99	927043G	TM	TX	VICTORIA	INEZ	CEMETERY ROAD	NA	28.886272	-96.824332
K-ROSE-02	972.58	927044N	TM	TX	VICTORIA	INEZ	PRIVATE	NA	28.875222	-96.845417
K-ROSE-02	977.05	927045V	TM	TX	VICTORIA	VICTORIA	PRIVATE	NA	28.839984	-96.912601
K-ROSE-02	978.46	927046C	TM	TX	VICTORIA	VICTORIA	Hardin Tubular Sales	PRIVATE	28.830941	-96.929845
K-ROSE-02	979.2	927047J	TM	TX	VICTORIA	VICTORIA	ZAC LENTZ PKWY	NA	28.82613	-96.938959
K-ROSE-02	920.14	927048R	TM	TX	WHARTON	WHARTON	CO RD 448	CO RD 448	29.287783	-96.120428

G2 GRADE CROSSINGS ON SEGMENTS WHICH HAVE EXCEEDED STB THRESHOLDS

SEGMENT U-VICT-01

Segment	Milepost	Crossing ID	Railroad	State	County	City	Street	Highway	Latitude	Longitude
U-VICT-01	0.5	746359R	UP	TX	BEE	SKIDMORE	US 0181	US 181	28.71224	-96.861206
U-VICT-01	90.59	746510R	UP	TX	VICTORIA	VICTORIA	EAST NORTH STREET	ST 0000	28.801378	-96.995097
U-VICT-01	26.94	746511X	UP	TX	VICTORIA	VICTORIA	CAMERON	ST 0000	28.799583	-96.998044
U-VICT-01	16.07	746524Y	UP	TX	VICTORIA	PLACEDO	MCCOY ROAD	CR 131	28.707007	-96.852882
U-VICT-01	16.81	746525F	UP	TX	VICTORIA	PLACEDO	RIPPLE ROAD	CO 0000	28.713386	-96.862871
U-VICT-01	17.54	746526M	UP	TX	VICTORIA	PLACEDO	FM 1686	FM 1686	28.719931	-96.873121
U-VICT-01	17.76	746527U	UP	TX	VICTORIA	GUADALUPE	COMMERCE STREET	CO 0120	28.721946	-96.876277
U-VICT-01	18.3	746528B	UP	TX	VICTORIA	GUADALUPE	PRIVATE	PRIVATE	28.726527	-96.883453
U-VICT-01	18.8	746529H	UP	TX	VICTORIA	GUADALUPE	PRIVATE	PRIVATE	28.730562	-96.889776
U-VICT-01	19.51	746530C	UP	TX	VICTORIA	GUADALUPE	Menke Road	CO 0108	28.736282	-96.89874
U-VICT-01	19.95	746531J	UP	TX	VICTORIA	GUADALUPE	PRIVATE	PRIVATE	28.73994	-96.904468
U-VICT-01	20.32	746532R	UP	TX	VICTORIA	GUADALUPE		PRIVATE	28.72271	-96.877647
U-VICT-01	20.52	746533X	UP	TX	VICTORIA	GUADALUPE	PRIVATE	PRIVATE	28.744806	-96.912099
U-VICT-01	20.77	746534E	UP	TX	VICTORIA	GUADALUPE	PRIVATE	PRIVATE	28.746931	-96.915428
U-VICT-01	20.83	746535L	UP	TX	VICTORIA	GUADALUPE	PRIVATE	PRIVATE	28.747423	-96.91622
U-VICT-01	21.01	746536T	UP	TX	VICTORIA	GUADALUPE	APPLE STREET	CO 0842	28.748921	-96.918546
U-VICT-01	21.34	746537A	UP	TX	VICTORIA	GUADALUPE	WOOD HI ROAD	CO 0089	28.751802	-96.923061
U-VICT-01	21.75	746538G	UP	TX	VICTORIA	GUADALUPE	PRIVATE	PRIVATE	28.755225	-96.928427
U-VICT-01	22.32	746539N	UP	TX	VICTORIA	GUADALUPE	PRIVATE	PRIVATE	28.760043	-96.935982
U-VICT-01	22.51	746540H	UP	TX	VICTORIA	GUADALUPE	PRIVATE	PRIVATE	28.76164	-96.938486
U-VICT-01	22.71	746541P	UP	TX	VICTORIA	VICTORIA	FM 2615	FM 2615	28.763371	-96.9412
U-VICT-01	23.26	746542W	UP	TX	VICTORIA	VICTORIA	PRIVATE	PRIVATE	28.768099	-96.948615
U-VICT-01	23.59	746543D	UP	TX	VICTORIA	VICTORIA	VOGT ROAD	CO 0086	28.770778	-96.952814
U-VICT-01	23.7	746544K	UP	TX	VICTORIA	VICTORIA	PRIVATE	PRIVATE	28.771681	-96.954228
U-VICT-01	23.786	746545S	UP	TX	VICTORIA	VICTORIA	PRIVATE	PRIVATE	28.772417	-96.955383
U-VICT-01	24.07	746546Y	UP	TX	VICTORIA	VICTORIA	PRIVATE	PRIVATE	28.774818	-96.959149
U-VICT-01	24.154	746547F	UP	TX	VICTORIA	VICTORIA	PRIVATE	PRIVATE	28.775595	-96.960367
U-VICT-01	24.32	746548M	UP	TX	VICTORIA	VICTORIA	PRIVATE	PRIVATE	28.777077	-96.962695
U-VICT-01	24.418	746549U	UP	TX	VICTORIA	VICTORIA	US 59	US 0059	28.77799	-96.964126
U-VICT-01	24.55	746550N	UP	TX	VICTORIA	VICTORIA	DELMAR DRIVE	ST 0000	28.779208	-96.966036
U-VICT-01	24.66	746551V	UP	TX	VICTORIA	VICTORIA	PLEASANT GREEN DRIVE	ST 0000	28.780249	-96.967666
U-VICT-01	24.936	746552C	UP	TX	VICTORIA	VICTORIA	PRIVATE	PRIVATE	28.782673	-96.971467
U-VICT-01	25.03	746553J	UP	TX	VICTORIA	VICTORIA	PRIVATE	PRIVATE	28.783481	-96.972737
U-VICT-01	25.22	746554R	UP	TX	VICTORIA	VICTORIA	ODEM ROAD	ST 0000	28.7851	-96.975276
U-VICT-01	25.28	746556E	UP	TX	VICTORIA	VICTORIA	BEN WILSON STREET	US 0262	28.785603	-96.976064
U-VICT-01	25.69	746557L	UP	TX	VICTORIA	VICTORIA	JUAN LINN STREET	ST 0000	28.788895	-96.981227
U-VICT-01	25.84	746558T	UP	TX	VICTORIA	VICTORIA	BEN JORDAN STREET	NA	28.790104	-96.983125
U-VICT-01	26.12	746559A	UP	TX	VICTORIA	VICTORIA	AVENUE D	ST 0000	28.792505	-96.986896
U-VICT-01	26.34	746561B	UP	TX	VICTORIA	VICTORIA	BROWNSON STREET	ST 0000	28.794527	-96.990067
U-VICT-01	26.51	746562H	UP	TX	VICTORIA	VICTORIA	HIGHWAY 185 LAURENT S	sh	28.796047	-96.992449
U-VICT-01	26.611	746563P	UP	TX	VICTORIA	VICTORIA	HUMMEL STREET	ST 0000	28.796787	-96.993607
U-VICT-01	26.72	746564W	UP	TX	VICTORIA	VICTORIA	GEORGE STREET	ST 0000	28.79772	-96.995075
U-VICT-01	90.77	746566K	UP	TX	VICTORIA	VICTORIA	Private UPRR	ST 0000	28.800631	-96.997704
U-VICT-01	90.3	746649Y	UP	TX	VICTORIA	VICTORIA	LAURENT STREET	SH 0185	28.80309	-96.990731

G2 GRADE CROSSINGS ON SEGMENTS WHICH HAVE EXCEEDED STB THRESHOLDS

SEGMENT U-VICT-02

Segment	Milepost	Crossing ID	Railroad	State	County	City	Street	Highway	Latitude	Longitude
U-VICT-02	129.95	435561S	UP	TX	SAN PATRICIO	ODEM	LANES X-NG		27.93008	-97.598106
U-VICT-02	129.1	435562Y	UP	TX	SAN PATRICIO	ODEM	WHITES X-ING		27.927805	-97.600067
U-VICT-02	126.15	435569W	UP	TX	SAN PATRICIO	EDROY	*PRIVATE		27.916096	-97.616463
U-VICT-02	125.95	435572E	UP	TX	SAN PATRICIO	EDROY	*PRIVATE		27.916096	-97.616463
U-VICT-02	162.28	848257F	UP	TX	SAN PATRICIO	SINTON	FULTON STREET	ST 0000	28.038902	-97.504845
U-VICT-02	209.42	973940A	UP	TX	VICTORIA	MCFADDIN	FM 445	TBD	28.55395	-97.013987
U-VICT-02	147.338	973996U	UP	TX	NUECES	CORPUS CHRISTI	ALL PRIVATE IN WATER PL	NA	27.860338	-97.617105
U-VICT-02	224.07	435908Y	UP	TX	VICTORIA	PLACEDO	US 87	US 0087	28.689535	-96.831149
U-VICT-02	223.77	435909F	UP	TX	VICTORIA	PLACEDO	PRIVATE	PRIVATE	28.686865	-96.835006
U-VICT-02	222.69	435910A	UP	TX	VICTORIA	PLACEDO	BUBENIK LANE	NA	28.677225	-96.848888
U-VICT-02	221.92	435911G	UP	TX	VICTORIA	BLOOMINGTON	LEVI ROAD	CO 0122	28.670348	-96.858789
U-VICT-02	220.31	435913V	UP	TX	VICTORIA	BLOOMINGTON	PHILLIPS ROAD	CO 0123	28.655925	-96.879457
U-VICT-02	219.35	435914C	UP	TX	VICTORIA	BLOOMINGTON	TX 185	SH 0185	28.646994	-96.892304
U-VICT-02	169.19	436006X	UP	TX	SAN PATRICIO	SINTON	EAST WELDER RANCH ROA	PRIVATE	28.12146	-97.442385
U-VICT-02	165.58	436007E	UP	TX	SAN PATRICIO	SINTON	PRIVATE ABRAXAS	NA	28.080135	-97.477986
U-VICT-02	163.8	436008L	UP	TX	SAN PATRICIO	MUNDAY	*PRIVATE		28.079502	-97.477531
U-VICT-02	163.57	436009T	UP	TX	SAN PATRICIO	SINTON	Marathon Road	NA	28.056203	-97.496431
U-VICT-02	162.19	436010M	UP	TX	SAN PATRICIO	SINTON	MARKET STREET	ST 0000	28.037753	-97.505767
U-VICT-02	162.09	436011U	UP	TX	SAN PATRICIO	SINTON	US 181 SINTON STREET	US 0181	28.036672	-97.506699
U-VICT-02	161.83	436012B	UP	TX	SAN PATRICIO	SINTON	FIRST STREET	ST 0000	28.033644	-97.50931
U-VICT-02	161.71	436013H	UP	TX	SAN PATRICIO	SINTON	South Rachal Street	LS	28.03234	-97.510569
U-VICT-02	161.55	436014P	UP	TX	SAN PATRICIO	SINTON	SOUTH FOURTH STREET	R601	28.030575	-97.512014
U-VICT-02	161.37	436015W	UP	TX	SAN PATRICIO	SINTON	South Fifth Street	ST 0000	28.02843	-97.513865
U-VICT-02	161.5	436016D	UP	TX	SAN PATRICIO	SINTON	HELMS ST	ST 0000	28.030003	-97.512923
U-VICT-02	154.56	436017K	UP	TX	SAN PATRICIO	ODEM	FM 631	FM 0631	27.94987	-97.581513
U-VICT-02	154.25	436019Y	UP	TX	SAN PATRICIO	ODEM	SELLERS	ST 0000	27.99	-97.546196
U-VICT-02	155.09	436020T	UP	TX	SAN PATRICIO	ODEM	CR 1694	CO 0000	27.956646	-97.575647
U-VICT-02	155.56	436021A	UP	TX	SAN PATRICIO	ODEM	*PRIVATE		27.962898	-97.570341
U-VICT-02	155.64	436022G	UP	TX	SAN PATRICIO	ODEM	PRIVATE	NA	27.962916	-97.570233
U-VICT-02	156.38	436023N	UP	TX	SAN PATRICIO	ODEM	FM 1944	FM 1944	27.971097	-97.563262
U-VICT-02	157.24	436024V	UP	TX	SAN PATRICIO	SINTON	*PRIVATE		27.981412	-97.554363
U-VICT-02	157.63	436025C	UP	TX	SAN PATRICIO	SINTON	PRIVATE	NA	27.985423	-97.550907
U-VICT-02	158.67	436026J	UP	TX	SAN PATRICIO	SINTON	PRIVATE	NA	27.99767	-97.540342
U-VICT-02	158.85	436027R	UP	TX	SAN PATRICIO	SINTON	CR 1394	CO 0082	27.999714	-97.538549
U-VICT-02	160.43	436028X	UP	TX	SAN PATRICIO	SINTON	CR 57	CO 0057	28.017565	-97.52318
U-VICT-02	154.36	436029E	UP	TX	SAN PATRICIO	ODEM	WILLIS STREET	ST 0000	27.947408	-97.583647
U-VICT-02	154.29	436030Y	UP	TX	SAN PATRICIO	ODEM	BAYLOR STREET	ST 0000	27.946654	-97.584354
U-VICT-02	152.68	436031F	UP	TX	SAN PATRICIO	ODEM	CR 64	CO 0047	27.92729	-97.601068
U-VICT-02	220.38	440600R	UP	TX	VICTORIA	BLOOMINGTON	All Private In Yard	NA	28.656753	-96.878562
U-VICT-02	14.61	746522K	UP	TX	VICTORIA	PLACEDO	HOUSTON STREET	CO 0748	28.69461	-96.833471
U-VICT-02	15.1	746523S	UP	TX	VICTORIA	PLACEDO	HENDERSON ROAD	CO 0117	28.698808	-96.840044
U-VICT-02	218.92	427525B	UP	TX	VICTORIA	BLOOMINGTON	NUECES STREET	CO 0267	28.642985	-96.898177
U-VICT-02	218.3	427526H	UP	TX	VICTORIA	BLOOMINGTON	*PRIVATE		28.638424	-96.904007
U-VICT-02	217.84	427527P	UP	TX	VICTORIA	BLOOMINGTON	PRIVATE TERRY FLEEMAN	NA	28.63347	-96.911888
U-VICT-02	217.36	427528W	UP	TX	VICTORIA	BLOOMINGTON	BLACK BAYOU	CO 0260	28.630464	-96.919516
U-VICT-02	216.3	427529D	UP	TX	VICTORIA	BLOOMINGTON	PRIVATE	NA	28.621379	-96.932346
U-VICT-02	215.96	427530X	UP	TX	VICTORIA	BLOOMINGTON	LEVEE ROAD	NA	28.617923	-96.935678
U-VICT-02	215.7	427531E	UP	TX	VICTORIA	BLOOMINGTON	*PRIVATE		28.61618	-96.936752
U-VICT-02	213.89	427532L	UP	TX	VICTORIA	BLOOMINGTON	PRIVATE	NA	28.593931	-96.957163
U-VICT-02	212.7	427533T	UP	TX	VICTORIA	BLOOMINGTON	*PRIVATE		28.583236	-96.971211
U-VICT-02	210.79	427534A	UP	TX	VICTORIA	MCFADDIN	East McFaddin Rail Road	NA	28.566006	-96.996275
U-VICT-02	209.91	427535G	UP	TX	VICTORIA	MCFADDIN	PRIVATE MCFADDIN RANC	NA	28.558212	-97.007586
U-VICT-02	209.42	427536N	UP	TX	VICTORIA	MCFADDIN	FM 445	FM 0445	28.553895	-97.013879
U-VICT-02	206.57	427537V	UP	TX	VICTORIA	REFUGIO	US 77	US 0077	28.524662	-97.04372
U-VICT-02	206.17	427538C	UP	TX	VICTORIA	REFUGIO	TX 239	SH 0239	28.520391	-97.048059
U-VICT-02	205.76	427539J	UP	TX	VICTORIA	REFUGIO	PRIVATE NORTHERN NATU	NA	28.516139	-97.052691
U-VICT-02	203.73	427540D	UP	TX	VICTORIA	REFUGIO	PRIVATE	NA	28.494706	-97.075651
U-VICT-02	201.96	427541K	UP	TX	VICTORIA	MCFADDIN	PRIVATE	NA	28.476027	-97.095709
U-VICT-02	200.4	427542S	UP	TX	REFUGIO	REFUGIO	PRIVATE	NA	28.466042	-97.106567
U-VICT-02	199.06	427543Y	UP	TX	REFUGIO	REFUGIO	PRIVATE	NA	28.445488	-97.128481
U-VICT-02	198.26	427544F	UP	TX	VICTORIA	REFUGIO	BAUMGARDNER STREET	NA	28.437143	-97.137434
U-VICT-02	197.4	427545M	UP	TX	REFUGIO	REFUGIO	PRIVATE	NA	28.434547	-97.140381
U-VICT-02	197.43	427546U	UP	TX	REFUGIO	REFUGIO	VIDAURRI STREET	CO 0000	28.428559	-97.146643
U-VICT-02	196.69	427547B	UP	TX	REFUGIO	REFUGIO	PRIVATE	NA	28.420791	-97.154977
U-VICT-02	195.24	427548H	UP	TX	REFUGIO	REFUGIO	PRIVATE HEADQUARTERS	NA	28.405238	-97.171653
U-VICT-02	194.43	427549P	UP	TX	REFUGIO	REFUGIO	Private	PRIVATE	28.396726	-97.180776
U-VICT-02	193.49	427552X	UP	TX	REFUGIO	REFUGIO	PRIVATE	NA	28.38682	-97.191332
U-VICT-02	192.59	427553E	UP	TX	REFUGIO	REFUGIO	PRIVATE	NA	28.377403	-97.201489

U-VICT-02	191.61	427554L	UP	TX	REFUGIO	REFUGIO	PRIVATE	NA	28.36709	-97.212542
U-VICT-02	190.38	427556A	UP	TX	REFUGIO	REFUGIO	PRIVATE REFCO	NA	28.354189	-97.226375
U-VICT-02	189.94	427557G	UP	TX	REFUGIO	REFUGIO	PRIVATE	NA	28.349537	-97.231364
U-VICT-02	188.49	427558N	UP	TX	REFUGIO	REFUGIO	PRIVATE	NA	28.3339	-97.247595
U-VICT-02	188.29	427559V	UP	TX	REFUGIO	REFUGIO	US 77	US 0077	28.331796	-97.249837
U-VICT-02	188.12	427560P	UP	TX	REFUGIO	REFUGIO	*PRIVATE		28.330651	-97.251082
U-VICT-02	186.32	427561W	UP	TX	REFUGIO	REFUGIO	RAFAEL STREET	ST 0000	28.309474	-97.270388
U-VICT-02	185.99	427562D	UP	TX	REFUGIO	REFUGIO	EAST COMMONS STREET	ST 0000	28.304664	-97.271318
U-VICT-02	185.91	427563K	UP	TX	REFUGIO	REFUGIO	WARD STREET	ST 0000	28.303531	-97.271537
U-VICT-02	185.82	427564S	UP	TX	REFUGIO	REFUGIO	KING STREET	ST 0000	28.302401	-97.271756
U-VICT-02	185.73	427565Y	UP	TX	REFUGIO	REFUGIO	SANTIAGO STREET	ST 0000	28.301275	-97.271973
U-VICT-02	185.64	427566F	UP	TX	REFUGIO	REFUGIO	NORTH STREET	ST 0000	28.300151	-97.27219
U-VICT-02	185.56	427567M	UP	TX	REFUGIO	REFUGIO	PLASUELA STREET	ST 0000	28.299019	-97.272409
U-VICT-02	185.47	427568U	UP	TX	REFUGIO	REFUGIO	YMBACION STREET	ST 0000	28.297879	-97.272629
U-VICT-02	185.38	427569B	UP	TX	REFUGIO	REFUGIO	PURISMA	ST 0000	28.29675	-97.27285
U-VICT-02	185.29	427570V	UP	TX	REFUGIO	REFUGIO	FM 774 EMPRESARIO	FM 0774	28.295629	-97.273091
U-VICT-02	183.4	427571C	UP	TX	REFUGIO	REFUGIO	SUNTIDE ROAD	CO 0100	28.279422	-97.297164
U-VICT-02	182.65	427572J	UP	TX	REFUGIO	WOODSBORO	COUNTRY CLUB RD.	CO 0000	28.276518	-97.299049
U-VICT-02	182.02	427573R	UP	TX	REFUGIO	WOODSBORO	TOUP ROAD	CO 4004	28.263093	-97.311326
U-VICT-02	180.35	427574X	UP	TX	REFUGIO	WOODSBORO	CHAPPARAL STREET	CO 4007	28.243946	-97.327862
U-VICT-02	180.03	427575E	UP	TX	REFUGIO	WOODSBORO	WOODS/FM 136	FM 0136	28.240243	-97.331001
U-VICT-02	179.85	427576L	UP	TX	REFUGIO	WOODSBORO	FM 1360-LOCKE	FM 1360	28.238201	-97.332765
U-VICT-02	178.15	427577T	UP	TX	REFUGIO	WOODSBORO	PRIVATE	NA	28.218559	-97.349728
U-VICT-02	177.61	427578A	UP	TX	REFUGIO	WOODSBORO	PRIVATE	NA	28.212219	-97.355204
U-VICT-02	176.91	427579G	UP	TX	REFUGIO	WOODSBORO	PRIVATE	NA	28.204115	-97.362201
U-VICT-02	173.71	427580B	UP	TX	REFUGIO	WOODSBORO	CRANELL STREET	NA	28.167195	-97.394065
U-VICT-02	171.36	427581H	UP	TX	REFUGIO	WOODSBORO	PRIVATE	NA	28.1385	-97.415397
U-VICT-02	171.02	427582P	UP	TX	REFUGIO	WOODSBORO	PRIVATE	NA	28.133964	-97.418041
U-VICT-02	151.77	427583W	UP	TX	SAN PATRICIO	ODEM	PRIVATE	NA	27.919095	-97.612612
U-VICT-02	148.43	427584D	UP	TX	NUECES	CORPUS CHRISTI	SHARPSBURG ROAD	ST 0000	27.874442	-97.622764
U-VICT-02	147.41	427585K	UP	TX	NUECES	CORPUS CHRISTI	I 37	IH 0037	27.861624	-97.616647
U-VICT-02	147.37	427586S	UP	TX	NUECES	CORPUS CHRISTI	LEOPARD STREET	IH 0037	27.861108	-97.616602
U-VICT-02	146.53	427587Y	UP	TX	NUECES	CORPUS CHRISTI	HEARN	ST 0000	27.848705	-97.617667
U-VICT-02	145.29	427588F	UP	TX	NUECES	ROBSTOWN	CR 48	CO 0048	27.83272	-97.625604
U-VICT-02	144.3	427589M	UP	TX	NUECES	ROBSTOWN	PRIVATE	NA	27.820764	-97.635274
U-VICT-02	144.2	427590G	UP	TX	NUECES	ROBSTOWN	*PRIVATE		27.835211	-97.623138
U-VICT-02	143.53	427591N	UP	TX	NUECES	ROBSTOWN	CR 44	CO 0044	27.811572	-97.642707
U-VICT-02	143.26	427592V	UP	TX	NUECES	ROBSTOWN	*PRIVATE		27.808198	-97.645449
U-VICT-02	142.92	427593C	UP	TX	NUECES	ROBSTOWN	*PRIVATE		27.804229	-97.648662
U-VICT-02	142.59	427594J	UP	TX	NUECES	ROBSTOWN	WASTE WATER PLANT	ST 0000	27.800647	-97.651556
U-VICT-02	142.27	427595R	UP	TX	NUECES	ROBSTOWN	State Department Road	ST 0000	27.797021	-97.65451
U-VICT-02	142.04	427596X	UP	TX	NUECES	ROBSTOWN	US 77	SH 0044	27.794461	-97.656626
U-VICT-02	141.56	427597E	UP	TX	NUECES	ROBSTOWN	MAIN AVENUE	BU77-U	27.789007	-97.661048
U-VICT-02	160.75	412012H	UP	TX	SAN PATRICIO	SINTON	PRIVATE	PRIVATE	28.021318	-97.519942
U-VICT-02	147.45	427704S	UP	TX	NUECES	CORPUS CHRISTI	I 37 Frontage Road	IH 0037	27.862214	-97.616758
U-VICT-02	144.11	427746D	UP	TX	NUECES	ROBSTOWN	US 77	US 0077	27.818406	-97.637172
U-VICT-02	223.28	748560B	UP	TX	VICTORIA	PLACEDO	PRIVATE	NA	28.682528	-96.84125
U-VICT-02	163.461	924162F	UP	TX	SAN PATRICIO	SINTON	TX 89	SH 0089	28.054751	-97.497121
U-VICT-02	222.21	924324F	UP	TX	VICTORIA	BLOOMINGTON	PRIVATE UPRR	NA	28.672894	-96.855125

G2 GRADE CROSSINGS ON SEGMENTS WHICH HAVE EXCEEDED STB THRESHOLDS

SEGMENT K-LARE-02

Segment	Milepost	Crossing ID	Railroad	State	County	City	Street	Highway	Latitude	Longitude
K-LARE-02	5.82	969645N	TM	TX	WEBB	LAREDO	Andy Ramos Rd	NA	27.510921	-99.451262
K-LARE-02	35.95	969646V	TM	TX	WEBB	MIRANDO CITY	Private	NA	27.441501	-99.015075
K-LARE-02	53.4	969647C	TM	TX	DUVAL	BRUNI	Private	NA	27.376777	-98.786067
K-LARE-02	60.5	969648J	TM	TX	JIM HOGG	HEBBRONVILLE	Private	NA	27.315241	-98.698111
K-LARE-02	64.7	969649R	TM	TX	JIM HOGG	HEBBRONVILLE	Private	NA	27.307368	-98.632562
K-LARE-02	94.8	969651S	TM	TX	DUVAL	BENAVIDES	Private	NA	27.63181	-98.379767
K-LARE-02	99.8	969652Y	TM	TX	DUVAL	BENAVIDES	Private	NA	27.681747	-98.346083
K-LARE-02	118.99	969653F	TM	TX	JIM WELLS	ALICE	Private	NA	27.747852	-98.081491
K-LARE-02	123.3	969654M	TM	TX	JIM WELLS	ALICE	Private	NA	27.761129	-98.014283
K-LARE-02	138.4	969655U	TM	TX	NUECES	BANQUETE	Private	NA	27.802449	-97.776321
K-LARE-02	62.49	969769G	TM	TX	JIM HOGG	HEBBRONVILLE	KCS Xings	Private	27.305649	-98.67388
K-LARE-02	118.99	969773W	TM	TX	JIM WELLS	ALICE	Private Road	Private	27.747903	-98.080947
K-LARE-02	5.83	970348S	TM	TX	WEBB	LAREDO AFB	Private xing Construction	PVT	27.510197	-99.448964
K-LARE-02	18.4	970349Y	TM	TX	WEBB	LAREDO	Private	PVT	27.510264	-99.249118
K-LARE-02	130.3	970351A	TM	TX	NUECES	AGUA DULCE	Agua Dulce Grain	PVT	27.78091	-97.90725
K-LARE-02	14.6	793585R	TM	TX	WEBB	LAREDO AFB	MILAGRO RD	CO 1108	27.48976	-99.30556
K-LARE-02	3	793588L	TM	TX	WEBB	LAREDO	HENDRICKS AVENUE	ST 0000	27.501062	-99.486583
K-LARE-02	3.15	793591U	TM	TX	WEBB	LAREDO	N Stone Ave	ST 0000	27.501061	-99.483488
K-LARE-02	3.2	793592B	TM	TX	WEBB	LAREDO AFB	LORING AV	ST 0000	27.501801	-99.476898
K-LARE-02	3.3	793593H	TM	TX	WEBB	LAREDO	SEYMOUR AVE	ST 0000	27.501061	-99.481416
K-LARE-02	3.5	793594P	TM	TX	WEBB	LAREDO	BUENA VISTA AVE	ST 0000	27.501902	-99.477301
K-LARE-02	3.7	793595W	TM	TX	WEBB	LAREDO	MALINCHE AVE	ST 0000	27.502843	-99.475238
K-LARE-02	3.8	793596D	TM	TX	WEBB	LAREDO	MARKET ST E	ST 0000	27.503827	-99.473095
K-LARE-02	4.2	793598S	TM	TX	WEBB	LAREDO	ARKANSAS AVE	ST 0000	27.506138	-99.468039
K-LARE-02	4.3	793599Y	TM	TX	WEBB	LAREDO AFB	LINK PETROLEUM CO		27.596788	-98.416786
K-LARE-02	4.4	793600R	TM	TX	WEBB	LAREDO AFB	MIRACLE CANDLE		27.62307	-98.382996
K-LARE-02	5.25	793601X	TM	TX	WEBB	LAREDO AFB			27.720764	-98.279533
K-LARE-02	5.75	793602E	TM	TX	WEBB	LAREDO	Andy Ramos Rd	NA	27.510791	-99.453019
K-LARE-02	7.4	793603L	TM	TX	WEBB	LAREDO AFB			27.50211	-99.413994
K-LARE-02	9.2	793604T	TM	TX	WEBB	LAREDO	PRIVATE	NA	27.499882	-99.389227
K-LARE-02	10.1	793605A	TM	TX	WEBB	LAREDO	Tanquecitos Road	PVT	27.496642	-99.374917
K-LARE-02	10.5	793606G	TM	TX	WEBB	LAREDO AFB			27.494658	-99.369835
K-LARE-02	11.4	793607N	TM	TX	WEBB	LAREDO	PRIVATE	NA	27.498169	-99.354614
K-LARE-02	12.05	793608V	TM	TX	WEBB	LAREDO	PRIVATE	NA	27.494219	-99.345443
K-LARE-02	14.9	793609C	TM	TX	WEBB	LAREDO	BOTELLO ROAD	NA	27.491145	-99.301292
K-LARE-02	16.44	793610W	TM	TX	WEBB	LAREDO	PRIVATE	PVT	27.507846	-99.282971
K-LARE-02	21.8	793611D	TM	TX	WEBB	LAREDO	PRIVATE	NA	27.525859	-99.201549
K-LARE-02	14.6	793612K	TM	TX	WEBB	LAREDO	MILAGRO STREET	NA	27.489781	-99.305607
K-LARE-02	18.4	793613S	TM	TX	WEBB	LAREDO	PRIVATE	NA	27.510554	-99.250769
K-LARE-02	26.2	793614Y	TM	TX	WEBB	AGUILARES	Private	NA	27.488106	-99.149521
K-LARE-02	19.2	793615F	TM	TX	WEBB	LAREDO	PRIVATE	NA	27.512134	-99.238448
K-LARE-02	27.95	793616M	TM	TX	WEBB	MIRANDO CITY	PRIVATE	NA	27.469666	-99.129105
K-LARE-02	30.8	793617U	TM	TX	WEBB	MIRANDO CITY	JENNINGS ROAD	CO 1004	27.449411	-99.091047
K-LARE-02	30.9	793618B	TM	TX	WEBB	MIRANDO CITY	VAQUILLAS ROAD	CO 1005	27.44845	-99.08861
K-LARE-02	34.2	793620C	TM	TX	WEBB	MIRANDO CITY	PRIVATE ROAD	NA	27.432582	-99.038811
K-LARE-02	36.4	793621J	TM	TX	WEBB	MIRANDO CITY	PANTHER AVENUE	CO 1045	27.441695	-99.004131
K-LARE-02	38.3	793622R	TM	TX	WEBB	OILTON	Torrecillas Road	CO 0000	27.454549	-98.989956
K-LARE-02	36.5	793623X	TM	TX	WEBB	MIRANDO CITY	BEHLEN AVENUE	CO 1047	27.440887	-99.002177
K-LARE-02	39.5	793624E	TM	TX	WEBB	OILTON	PRIVATE ROAD	NA	27.464725	-98.976422
K-LARE-02	36.8	793625L	TM	TX	WEBB	MIRANDO CITY	FM 0649	FM 0649	27.440437	-99.001135
K-LARE-02	41.6	793626T	TM	TX	WEBB	MIRANDO CITY	PRIVATE ROAD	NA	27.454381	-98.944526
K-LARE-02	43.6	793628G	TM	TX	WEBB	MIRANDO CITY	PRIVATE ROAD	NA	27.449347	-98.914015
K-LARE-02	45.6	793629N	TM	TX	WEBB	BRUNI	PRIVATE ROAD	NA	27.441171	-98.882861
K-LARE-02	45.9	793630H	TM	TX	WEBB	BRUNI	PRIVATE ROAD		27.433487	-98.862068
K-LARE-02	46.2	793631P	TM	TX	WEBB	BRUNI	PRIVATE ROAD	NA	27.438132	-98.872803
K-LARE-02	48.1	793632W	TM	TX	WEBB	BRUNI	PRIVATE ROAD	NA	27.425719	-98.845729
K-LARE-02	48.7	793633D	TM	TX	WEBB	BRUNI	PRIVATE ROAD	NA	27.421481	-98.835949
K-LARE-02	51.1	793635S	TM	TX	WEBB	BRUNI	PRIVATE ROAD	NA	27.398373	-98.812764
K-LARE-02	51.7	793636Y	TM	TX	WEBB	BRUNI	PRIVATE ROAD	NA	27.393892	-98.804023
K-LARE-02	52.3	793637F	TM	TX	DUVAL	BRUNI	PRIVATE ROAD	NA	27.388304	-98.796124
K-LARE-02	54.9	793638M	TM	TX	DUVAL	HEBBRONVILLE	GAMA	NA	27.357328	-98.772704
K-LARE-02	56.35	793639U	TM	TX	JIM HOGG	HEBBRONVILLE	Private	NA	27.343201	-98.758677
K-LARE-02	59.9	793640N	TM	TX	JIM HOGG	HEBBRONVILLE	PRIVATE ROAD	NA	27.319899	-98.706777
K-LARE-02	115.5	793641V	TM	TX	JIM WELLS	ALICE	PRIVATE ROAD	NA	27.750775	-98.138354
K-LARE-02	115.6	793642C	TM	TX	JIM WELLS	ALICE	PRIVATE ROAD	NA	27.750729	-98.136772
K-LARE-02	93.35	793643J	TM	TX	DUVAL	BENAVIDES	PRIVATE ROAD	NA	27.610159	-98.386393
K-LARE-02	94.45	793644R	TM	TX	DUVAL	BENAVIDES	PRIVATE ROAD	NA	27.631809	-98.379767
K-LARE-02	95.6	793645X	TM	TX	DUVAL	BENAVIDES	PRIVATE ROAD	NA	27.631809	-98.379767

K-LARE-02	96.4	793646E	TM	TX	DUVAL	BENAVIDES	PRIVATE ROAD		27.640369	-98.372711
K-LARE-02	96.6	793647L	TM	TX	DUVAL	BENAVIDES	PRIVATE ROAD	NA	27.640369	-98.372711
K-LARE-02	120.7	793649A	TM	TX	JIM WELLS	ALICE	STADIUM STREET	ST 0000	27.752336	-98.054891
K-LARE-02	121.01	793650U	TM	TX	JIM WELLS	ALICE		ST 0000	27.753887	-98.043991
K-LARE-02	121.2	793651B	TM	TX	JIM WELLS	ALICE	FLOURNOY ROAD	FM 1931	27.75387	-98.046252
K-LARE-02	122.1	793652H	TM	TX	JIM WELLS	ALICE	PRIVATE ROAD		27.757238	-98.02491
K-LARE-02	122.2	793653P	TM	TX	JIM WELLS	ALICE	RD 341	NA	27.75641	-98.031959
K-LARE-02	124.1	793654W	TM	TX	JIM WELLS	ALICE	PRIVATE ROAD	NA	27.764901	-98.002522
K-LARE-02	125.3	793655D	TM	TX	JIM WELLS	AGUA DULCE	PRIVATE ROAD	NA	27.769505	-97.979238
K-LARE-02	125.6	793656K	TM	TX	JIM WELLS	AGUA DULCE	PRIVATE ROAD	NA	27.769505	-97.979238
K-LARE-02	126.4	793657S	TM	TX	JIM WELLS	AGUA DULCE	PRIVATE ROAD	NA	27.771496	-97.966471
K-LARE-02	126.6	793658Y	TM	TX	JIM WELLS	AGUA DULCE	PRIVATE ROAD	NA	27.774031	-97.94825
K-LARE-02	126.8	793659F	TM	TX	JIM WELLS	AGUA DULCE	RD 336	CO	27.772757	-97.958432
K-LARE-02	127.3	793660A	TM	TX	JIM WELLS	AGUA DULCE	RD 339	CO	27.774049	-97.950196
K-LARE-02	128.5	793661G	TM	TX	NUECES	AGUA DULCE	PRIVATE ROAD	NA	27.780306	-97.90773
K-LARE-02	129.37	793662N	TM	TX	NUECES	AGUA DULCE	RD 105	ST 0000	27.779199	-97.917254
K-LARE-02	129.64	793663V	TM	TX	NUECES	AGUA DULCE	COLLEGE AVE	ST 0000	27.779882	-97.912407
K-LARE-02	129.71	793664C	TM	TX	NUECES	AGUA DULCE	KING	ST 0000	27.78003	-97.91169
K-LARE-02	129.88	793665J	TM	TX	NUECES	AGUA DULCE	CR 103	CR 103	27.780492	-97.908953
K-LARE-02	130.4	793667X	TM	TX	NUECES	AGUA DULCE	FM 0070	FM 0070	27.78169	-97.90096
K-LARE-02	109.4	793668E	TM	TX	DUVAL	SAN DIEGO	VICTORIA STREET	ST 0000	27.765581	-98.236141
K-LARE-02	109.47	793669L	TM	TX	DUVAL	SAN DIEGO	BEXAR ST	ST 0000	27.765313	-98.235109
K-LARE-02	109.54	793670F	TM	TX	JIM WELLS	SAN DIEGO	SEGUIN STREET	ST 0000	27.765035	-98.234026
K-LARE-02	109.6	793671M	TM	TX	JIM WELLS	SAN DIEGO	TRAVIS STREET	ST 0000	27.764752	-98.232928
K-LARE-02	91.3	793672U	TM	TX	DUVAL	BENAVIDES	DEPOT STREET	ST 0000	27.59815	-98.413204
K-LARE-02	91.25	793673B	TM	TX	DUVAL	BENAVIDES	TEXAS BLVD	SH 339	27.597754	-98.414616
K-LARE-02	109.1	793674H	TM	TX	DUVAL	SAN DIEGO	PERES STREET	ST 0000	27.766953	-98.241463
K-LARE-02	109.14	793675P	TM	TX	DUVAL	SAN DIEGO	GARCIA ST	ST 0000	27.766671	-98.240361
K-LARE-02	109.2	793676W	TM	TX	DUVAL	SAN DIEGO	ST JAMES STREET	ST 0000	27.766388	-98.239272
K-LARE-02	109.27	793677D	TM	TX	DUVAL	SAN DIEGO	CENTER ST	ST 0000	27.766119	-98.238226
K-LARE-02	109.34	793678K	TM	TX	DUVAL	SAN DIEGO	MIER STREET	ST 0000	27.765851	-98.237191
K-LARE-02	91.4	793679S	TM	TX	DUVAL	BENAVIDES	COURT STREET	ST 0000	27.59843	-98.411866
K-LARE-02	91.5	793680L	TM	TX	DUVAL	BENAVIDES	SCHOOL STREET	ST 0000	27.59881	-98.41055
K-LARE-02	91.6	793681T	TM	TX	DUVAL	BENAVIDES	CLARK STREET	ST 0000	27.599102	-98.409129
K-LARE-02	91.61	793682A	TM	TX	DUVAL	BENAVIDES	FM 3196 - HUMBLE STREE	FM 3196	27.599276	-98.408419
K-LARE-02	91.7	793683G	TM	TX	DUVAL	BENAVIDES	VAELLO ST	ST 0000	27.599675	-98.406749
K-LARE-02	91.9	793684N	TM	TX	DUVAL	BENAVIDES	PETERS STREET	ST 0000	27.60011	-98.4055
K-LARE-02	92.1	793685V	TM	TX	DUVAL	BENAVIDES	Private	NA	27.600902	-98.401807
K-LARE-02	108.6	793686C	TM	TX	DUVAL	SAN DIEGO	ST PETERS AVE	ST 0000	27.763026	-98.246621
K-LARE-02	108.7	793687J	TM	TX	DUVAL	SAN DIEGO	COLLINS AVE	ST 0000	27.76492	-98.24602
K-LARE-02	108.8	793688R	TM	TX	DUVAL	SAN DIEGO	TX 44	SH 44	27.765891	-98.245615
K-LARE-02	108.86	793689X	TM	TX	DUVAL	SAN DIEGO	KING AVE	ST 0000	27.76673	-98.24469
K-LARE-02	108.92	793690S	TM	TX	DUVAL	SAN DIEGO	TREVINO STREET	ST 0000	27.767139	-98.243823
K-LARE-02	108.99	793691Y	TM	TX	DUVAL	SAN DIEGO	TOVAR STREET	ST 0000	27.767207	-98.242584
K-LARE-02	65.5	793692F	TM	TX	JIM HOGG	HEBBRONVILLE	PRIVATE ROAD	NA	27.350573	-98.60714
K-LARE-02	62.8	793693M	TM	TX	JIM HOGG	HEBBRONVILLE	VAELLO AVENUE	CO 163	27.304818	-98.6632
K-LARE-02	62.2	793694U	TM	TX	JIM HOGG	HEBBRONVILLE	PINE ST	NA	27.305339	-98.67277
K-LARE-02	62.1	793695B	TM	TX	JIM HOGG	HEBBRONVILLE	CEDAR ST	NA	27.305466	-98.675017
K-LARE-02	61.9	793696H	TM	TX	JIM HOGG	HEBBRONVILLE	SMITH AVE/TX 16	SH 16	27.305968	-98.678535
K-LARE-02	61.8	793697P	TM	TX	JIM HOGG	HEBBRONVILLE	W GALBRAITH STREET	CO 173	27.306787	-98.680461
K-LARE-02	61.4	793698W	TM	TX	JIM HOGG	HEBBRONVILLE	OSCAR AVE	CO 145	27.308929	-98.685051
K-LARE-02	61.6	793699D	TM	TX	JIM HOGG	HEBBRONVILLE	N0RTH RIGMA RD	CO 0148	27.307417	-98.681812
K-LARE-02	62.49	793700V	TM	TX	JIM HOGG	HEBBRONVILLE	MESQUITE AVENUE	PRIVATE	27.305597	-98.671558
K-LARE-02	63.2	793701C	TM	TX	JIM HOGG	HEBBRONVILLE	PRIVATE ROAD		27.304071	-98.657562
K-LARE-02	65.8	793702J	TM	TX	JIM HOGG	HEBBRONVILLE	PRIVATE ROAD	NA	27.316047	-98.619296
K-LARE-02	63.5	793703R	TM	TX	JIM HOGG	HEBBRONVILLE	PRIVATE ROAD	NA	27.304162	-98.651634
K-LARE-02	66.6	793704X	TM	TX	JIM HOGG	HEBBRONVILLE	PRIVATE ROAD	NA	27.326144	-98.612733
K-LARE-02	68.1	793705E	TM	TX	DUVAL	REALITOS	CO 274 / Private	PVT	27.346794	-98.605342
K-LARE-02	69.5	793706L	TM	TX	DUVAL	REALITOS	PRIVATE ROAD	NA	27.363303	-98.598297
K-LARE-02	71.5	793707T	TM	TX	DUVAL	REALITOS	PRIVATE ROAD	NA	27.385982	-98.581494
K-LARE-02	72.4	793708A	TM	TX	DUVAL	REALITOS	PRIVATE ROAD	NA	27.399628	-98.574687
K-LARE-02	76.1	793709G	TM	TX	DUVAL	REALITOS	PRIVATE ROAD	NA	27.439685	-98.53891
K-LARE-02	76.8	793710B	TM	TX	DUVAL	REALITOS	CORKILL ROAD	CO 272	27.445943	-98.529891
K-LARE-02	76.9	793711H	TM	TX	DUVAL	REALITOS	SHAW STREET	CO 0834	27.447049	-98.528307
K-LARE-02	77.35	793712P	TM	TX	DUVAL	REALITOS	RD 271	NA	27.450896	-98.522788
K-LARE-02	77.3	793713W	TM	TX	DUVAL	REALITOS	PRIVATE ROAD		27.448164	-98.526085
K-LARE-02	79.1	793714D	TM	TX	DUVAL	REALITOS	PRIVATE ROAD	NA	27.467246	-98.499668
K-LARE-02	82.4	793715K	TM	TX	DUVAL	REALITOS	PRIVATE ROAD	NA	27.509411	-98.499232
K-LARE-02	85.01	793716S	TM	TX	DUVAL	BENAVIDES	PRIVATE ROAD	NA	27.541243	-98.48188
K-LARE-02	86.9	793717Y	TM	TX	DUVAL	BENAVIDES	PRIVATE ROAD	NA	27.564333	-98.466128
K-LARE-02	88.74	793718F	TM	TX	DUVAL	BENAVIDES	FM 2295	FM 2295	27.588711	-98.454139
K-LARE-02	89.1	793719M	TM	TX	DUVAL	BENAVIDES	PRIVATE ROAD	NA	27.58991	-98.448263

K-LARE-02	90.1	793720G	TM	TX	DUVAL	BENAVIDES	PRIVATE ROAD	NA	27.593175	-98.433229
K-LARE-02	91.1	793721N	TM	TX	DUVAL	BENAVIDES	PRIVATE ROAD	NA	27.596963	-98.417817
K-LARE-02	98.1	793722V	TM	TX	DUVAL	BENAVIDES	PRIVATE ROAD	NA	27.666631	-98.364009
K-LARE-02	98.8	793723C	TM	TX	DUVAL	BENAVIDES	PRIVATE ROAD	NA	27.671524	-98.352425
K-LARE-02	100.3	793724J	TM	TX	DUVAL	BENAVIDES	PRIVATE ROAD	NA	27.687049	-98.340078
K-LARE-02	100.9	793725R	TM	TX	DUVAL	SAN DIEGO	PRIVATE ROAD	NA	27.692887	-98.332031
K-LARE-02	102.8	793726X	TM	TX	DUVAL	SAN DIEGO	PRIVATE ROAD	NA	27.708361	-98.309122
K-LARE-02	103.9	793727E	TM	TX	DUVAL	SAN DIEGO	PRIVATE ROAD	NA	27.718532	-98.295528
K-LARE-02	107.7	793728L	TM	TX	DUVAL	SAN DIEGO	PRIVATE ROAD	NA	27.749748	-98.254578
K-LARE-02	110.2	793730M	TM	TX	JIM WELLS	SAN DIEGO	CR 145	CO 145	27.762288	-98.223444
K-LARE-02	111.1	793731U	TM	TX	JIM WELLS	SAN DIEGO	PRIVATE ROAD	NA	27.758938	-98.210548
K-LARE-02	111.5	793732B	TM	TX	JIM WELLS	SAN DIEGO	RD 160	NA	27.756372	-98.203501
K-LARE-02	112.1	793733H	TM	TX	JIM WELLS	SAN DIEGO	PRIVATE ROAD	NA	27.755573	-98.194178
K-LARE-02	112.2	793734P	TM	TX	JIM WELLS	SAN DIEGO	Closed in FRA	NA	27.755378	-98.191792
K-LARE-02	112.6	793735W	TM	TX	JIM WELLS	SAN DIEGO	PRIVATE ROAD	NA	27.754905	-98.186002
K-LARE-02	112.9	793736D	TM	TX	JIM WELLS	SAN DIEGO	PRIVATE ROAD	NA	27.754551	-98.181851
K-LARE-02	113.1	793737K	TM	TX	JIM WELLS	SAN DIEGO	PRIVATE ROAD	NA	27.754203	-98.177841
K-LARE-02	113.4	793738S	TM	TX	JIM WELLS	SAN DIEGO	PRIVATE ROAD	NA	27.753851	-98.173741
K-LARE-02	114.2	793739Y	TM	TX	JIM WELLS	SAN DIEGO	CR 146	CO 146	27.752465	-98.159671
K-LARE-02	114.7	793740T	TM	TX	JIM WELLS	SAN DIEGO	PRIVATE ROAD	NA	27.751557	-98.152031
K-LARE-02	115.03	793741A	TM	TX	JIM WELLS	ALICE	MARCELO FLORES	NA	27.751004	-98.146311
K-LARE-02	144.55	793743N	TM	TX	NUECES	ROBSTOWN	PAT SHUTTER ST	ST 0000	27.790278	-97.680477
K-LARE-02	144.68	793744V	TM	TX	NUECES	ROBSTOWN	MESSER STREET	ST 0000	27.789721	-97.676613
K-LARE-02	144.7	793745C	TM	TX	NUECES	ROBSTOWN	DUNNE STREET	ST 0000	27.789433	-97.674599
K-LARE-02	144.74	793746J	TM	TX	NUECES	ROBSTOWN	GEORGE STREET	ST 0000	27.789296	-97.673644
K-LARE-02	144.87	793747R	TM	TX	NUECES	ROBSTOWN	JEFFERSON STREET	ST 0000	27.788986	-97.671508
K-LARE-02	144.99	793748X	TM	TX	NUECES	ROBSTOWN	WASHINGTON STREET	ST 0000	27.788688	-97.669437
K-LARE-02	145.05	793749E	TM	TX	NUECES	ROBSTOWN	LINCOLN AVENUE	BU 77	27.788541	-97.668415
K-LARE-02	145.17	793750Y	TM	TX	NUECES	ROBSTOWN	THIRD STREET	ST 0000	27.788248	-97.666624
K-LARE-02	145.35	793751F	TM	TX	NUECES	ROBSTOWN	Fifth Street	ST 0000	27.787858	-97.663822
K-LARE-02	109.7	793793S	TM	TX	JIM WELLS	SAN DIEGO	BENAVIDES STREET	ST 0000	27.764461	-98.231807
K-LARE-02	109.76	793794Y	TM	TX	JIM WELLS	SAN DIEGO	VENTURA STREET	ST 0000	27.764161	-98.230644
K-LARE-02	115.85	793795F	TM	TX	JIM WELLS	ALICE	CR 170	CO 170	27.750637	-98.133862
K-LARE-02	116.15	793796M	TM	TX	JIM WELLS	ALICE	PRIVATE ROAD	NA	27.750454	-98.128324
K-LARE-02	116.35	793797U	TM	TX	JIM WELLS	ALICE	PRIVATE ROAD	NA	27.750355	-98.125418
K-LARE-02	116.55	793798B	TM	TX	DUVAL	ALICE	RD 132	NA	27.750261	-98.122585
K-LARE-02	117.2	793799H	TM	TX	DUVAL	ALICE	PRIVATE ROAD		27.749578	-98.109116
K-LARE-02	117.5	793801G	TM	TX	JIM WELLS	ALICE	CR 113	CO 113	27.749643	-98.104045
K-LARE-02	117.9	793802N	TM	TX	JIM WELLS	ALICE	CR 114	CO114	27.749376	-98.100084
K-LARE-02	118.1	793803V	TM	TX	DUVAL	ALICE	PRIVATE ROAD		27.747833	-98.095825
K-LARE-02	118.15	793804C	TM	TX	JIM WELLS	ALICE	PRIVATE ROAD	NA	27.747561	-98.094512
K-LARE-02	118.2	793805J	TM	TX	JIM WELLS	ALICE	PRIVATE ROAD		27.746778	-98.085884
K-LARE-02	118.48	793806R	TM	TX	JIM WELLS	ALICE	DUVAL STREET	ST 0000	27.746301	-98.090577
K-LARE-02	118.64	793807X	TM	TX	JIM WELLS	ALICE	GULF STREET	ST 0000	27.746497	-98.087964
K-LARE-02	118.75	793808E	TM	TX	JIM WELLS	ALICE	GOLIAD STREET	ST 0000	27.746798	-98.086255
K-LARE-02	132.4	793809L	TM	TX	NUECES	AGUA DULCE	CR 313	CO 313	27.786991	-97.868333
K-LARE-02	118.84	793810F	TM	TX	JIM WELLS	ALICE	KEMPE AVENUE	ST 0000	27.747046	-98.084853
K-LARE-02	118.98	793811M	TM	TX	JIM WELLS	ALICE	JOHNSON STREET	ST 0000	27.747452	-98.082661
K-LARE-02	119.35	793812U	TM	TX	JIM WELLS	ALICE	ARANSAS STREET	ST 0000	27.748489	-98.076663
K-LARE-02	119.42	793813B	TM	TX	JIM WELLS	ALICE	KING STREET	ST 0000	27.748685	-98.075558
K-LARE-02	119.49	793814H	TM	TX	JIM WELLS	ALICE	WRIGHT STREET	ST 0000	27.748882	-98.074442
K-LARE-02	119.56	793815P	TM	TX	JIM WELLS	ALICE	REYNOLDS STREET	ST 0000	27.749077	-98.073333
K-LARE-02	119.63	793816W	TM	TX	JIM WELLS	ALICE	ADAMS STREET	ST	27.749275	-98.072211
K-LARE-02	119.7	793817D	TM	TX	JIM WELLS	ALICE	ALMOND ST	ST 0000	27.749472	-98.071103
K-LARE-02	119.77	793818K	TM	TX	JIM WELLS	ALICE	CAMERON STREET	ST 0000	27.749671	-98.069989
K-LARE-02	119.9	793819S	TM	TX	JIM WELLS	ALICE	TX 44/PARK STREET	SH 44	27.750083	-98.067654
K-LARE-02	120.07	793821T	TM	TX	JIM WELLS	ALICE	TEXAS BLVD	ST 0000	27.750615	-98.064641
K-LARE-02	131.75	793822A	TM	TX	NUECES	AGUA DULCE	PRIVATE ROAD	NA	27.785174	-97.87967
K-LARE-02	133.6	793823G	TM	TX	NUECES	AGUA DULCE	CR 93	CO 93	27.789989	-97.849674
K-LARE-02	135.1	793824N	TM	TX	NUECES	BANQUETE	CR 38	CR 0260	27.793985	-97.824695
K-LARE-02	135.9	793825V	TM	TX	NUECES	ROBSTOWN	PRIVATE ROAD	NA	27.79143	-97.692482
K-LARE-02	136.6	793826C	TM	TX	NUECES	BANQUETE	PRIVATE ROAD		27.790043	-97.682129
K-LARE-02	136.8	793827J	TM	TX	NUECES	BANQUETE	FM 666	FM 666	27.803808	-97.801502
K-LARE-02	137.1	793829X	TM	TX	NUECES	BANQUETE	4TH STREET	CR 620	27.803602	-97.79677
K-LARE-02	137.24	793830S	TM	TX	NUECES	BANQUETE	FALMAR STREET	NA	27.803516	-97.794747
K-LARE-02	137.6	793831Y	TM	TX	NUECES	BANQUETE	CR 87A	CO 87A	27.803307	-97.789915
K-LARE-02	138.85	793833M	TM	TX	NUECES	ROBSTOWN	PRIVATE ROAD	NA	27.802011	-97.770685
K-LARE-02	138.98	793834U	TM	TX	NUECES	BANQUETE	RD 83	CR 83	27.801681	-97.766444
K-LARE-02	139.98	793835B	TM	TX	NUECES	ROBSTOWN	CR 81	CO 81	27.800334	-97.750133
K-LARE-02	140.1	793836H	TM	TX	NUECES	ROBSTOWN	PRIVATE ROAD	NA	27.800036	-97.748065
K-LARE-02	141.01	793837P	TM	TX	NUECES	ROBSTOWN	RD 79	CR 79	27.797969	-97.733792
K-LARE-02	141.8	793838W	TM	TX	NUECES	ROBSTOWN	PRIVATE ROAD	141.8	27.796149	-97.720916

K-LARE-02	142.02	793839D	TM	TX	NUECES	ROBSTOWN	CR 77	CO 77	27.795608	-97.717434
K-LARE-02	143.05	793842L	TM	TX	NUECES	ROBSTOWN	CR 75	CO 75	27.79346	-97.70109
K-LARE-02	4.01	793927N	TM	TX	WEBB	LAREDO	US 0083	US 0083	27.505027	-99.470482
K-LARE-02	29.84	793928V	TM	TX	WEBB	MIRANDO CITY	US 0359	SH 0359	27.455467	-99.105551
K-LARE-02	4.01	793933S	TM	TX	WEBB	LAREDO AFB	GUADALUPE ST	US 0083	27.5065	-99.467003
K-LARE-02	73.2	793940C	TM	TX	DUVAL	REALITOS	US 0359	US 0359	27.411294	-98.571246
K-LARE-02	104.97	793944E	TM	TX	DUVAL	SAN DIEGO	PRIVATE ROAD	NA	27.722407	-98.278483
K-LARE-02	3.4	793947A	TM	TX	WEBB	LAREDO	MEADOW	NA	27.501085	-99.480393
K-LARE-02	115.4	793948G	TM	TX	JIM WELLS	ALICE	VARGAS MCHUGH	NA	27.750829	-98.140221
K-LARE-02	0.1	793956Y	TM	TX	DUVAL	SAN DIEGO	GRAY AVE	ST 0000	27.767315	-98.242944
K-LARE-02	42	793958M	TM	TX	WEBB	MIRANDO CITY	PRIVATE	PRIVATE	27.452197	-98.938662
K-LARE-02	120.3	793959U	TM	TX	JIM WELLS	ALICE	SAIN DRIVE	ST 0000	27.751044	-98.062203
K-LARE-02	85.8	793960N	TM	TX	DUVAL	BENAVIDES	COUNTY PARK ROAD	CO 307	27.551132	-98.475758
K-LARE-02	108.11	793961V	TM	TX	DUVAL	SAN DIEGO	DUVAL CO CR DIS	NA	27.756581	-98.248733
K-LARE-02	25.86	793965X	TM	TX	WEBB	LAREDO	JORDAN ROAD	CO 1000	27.491747	-99.153175
K-LARE-02	117.18	793981G	TM	TX	JIM WELLS	ALICE	US 0281 SB Ramp	US 0281	27.749879	-98.111297
K-LARE-02	50.2	793990F	TM	TX	WEBB	BRUNI	WAYNE MANN	NA	27.403503	-98.825005
K-LARE-02	118.9	793991M	TM	TX	JIM WELLS	ALICE	US 0281	BU0281R	27.747201	-98.083981
K-LARE-02	81.3	871664S	KCS	TX	DUVAL	REALITOS	MILLER	NA	27.497095	-98.494129
K-LARE-02	3.75	917530B	TM	TX	WEBB	LAREDO	Bartlett Avenue	ST 0000	27.503312	-99.474218
K-LARE-02	5.87	923778B	TM	TX	WEBB	LAREDO	Loop 20	NA	27.510087	-99.448399
K-LARE-02	60.9	923779H	TM	TX	JIM HOGG	HEBBRONVILLE	Sigrid Street	ST 0000	27.312439	-98.692582
K-LARE-02	9	925817W	TM	TX	WEBB	LAREDO	Laredo Yard crossings	NA	27.500033	-99.390859

G2 GRADE CROSSINGS ON SEGMENTS WHICH HAVE EXCEEDED STB THRESHOLDS

SEGMENT K-ALLI-01

Segment	Milepost	Crossing ID	Railroad	State	County	City	Street	Highway	Latitude	Longitude
K-ALLI-01	360.984	933755W	BNSF	TX	TARRANT	HASLET	RR USE	PRIVATE	32.960621	-97.354501
K-ALLI-01	361.02	945649X	BNSF	TX	TARRANT	HASLET	RR USE		32.96076	-97.3542
K-ALLI-01	366.763	966433A	WMSX	TX	DENTON	FORT WORTH	PLANT	PLANT	33.03498	-97.30596
K-ALLI-01	369.33	978019V	WMSX	TX	DENTON	JUSTIN	HARMONSON ROAD	LS	33.068114	-97.294839
K-ALLI-01	359.97	020545J	BNSF	TX	TARRANT	HASLET	BLUE MOUND RD	CR 0474	32.946216	-97.359334
K-ALLI-01	362.03	020547X	BNSF	TX	TARRANT	HASLET	WESTPORT PKWY	FM 0156	32.974266	-97.347871
K-ALLI-01	364.35	020548E	BNSF	TX	DENTON	HASLET	PRIVATE	Not Yet Reported by State	32.999782	-97.322827
K-ALLI-01	365.94	020549L	BNSF	TX	DENTON	HASLET	PRIVATE		33.02158	-97.3112
K-ALLI-01	366.52	020550F	BNSF	TX	DENTON	JUSTIN	SH 0114	SH 114	33.029006	-97.308856
K-ALLI-01	367.967	020552U	WMSX	TX	DENTON	JUSTIN	SOUTH PRIVATE DRIVE	PRIVATE	33.049149	-97.30217
K-ALLI-01	369.33	020553B	BNSF	TX	DENTON	JUSTIN	HARMOSON RD	CO 0000	33.068047	-97.295245
K-ALLI-01	370.43	020554H	BNSF	TX	DENTON	JUSTIN	1ST STREET	ST 0000	33.083983	-97.295395
K-ALLI-01	370.67	020556W	BNSF	TX	DENTON	JUSTIN	MAIN ST	ST 0000	33.087444	-97.29492
K-ALLI-01	370.735	020557D	BNSF	TX	DENTON	JUSTIN	FM 0407	FM 0407	33.088374	-97.294788
K-ALLI-01	372.42	020558K	BNSF	TX	DENTON	JUSTIN	PRIVATE	Not Yet Reported by State	33.112652	-97.291432
K-ALLI-01	373.455	020559S	BNSF	TX	DENTON	JUSTIN	STRADER RD	CO 0000	33.127562	-97.289376
K-ALLI-01	374.04	020560L	BNSF	TX	DENTON	PONDER	EAKIN CEMETERY RD	CO 0000	33.136054	-97.289319
K-ALLI-01	375.04	020561T	BNSF	TX	DENTON	PONDER	BLAIR RD	CO 0000	33.150586	-97.289503
K-ALLI-01	375.859	020562A	BNSF	TX	DENTON	PONDER	SEABORN RD	ST 0000	33.162459	-97.289617
K-ALLI-01	377.048	020563G	BNSF	TX	DENTON	PONDER	FM 2449	FM 2449	33.179337	-97.287493
K-ALLI-01	377.293	020564N	BNSF	TX	DENTON	PONDER	BAILEY ST	ST 0000	33.183133	-97.286999
K-ALLI-01	377.366	020565V	BNSF	TX	DENTON	PONDER	JAMES ST	ST 0000	33.184185	-97.286865
K-ALLI-01	378.02	020566C	BNSF	TX	DENTON	PONDER	TN SKILES RD	ST 0000	33.193148	-97.28357
K-ALLI-01	380.47	020567J	BNSF	TX	DENTON	PONDER	PRIVATE		33.129463	-97.288857
K-ALLI-01	381.13	020569X	BNSF	TX	DENTON	KRUM			33.136421	-97.288857
K-ALLI-01	381.55	020570S	BNSF	TX	DENTON	KRUM	US 0380	US 380	33.234798	-97.248982
K-ALLI-01	382.29	020571Y	BNSF	TX	DENTON	KRUM	JACKSON RD	CO 0000	33.244123	-97.242719
K-ALLI-01	383.51	020572F	BNSF	TX	DENTON	KRUM	FM 1173	FM 1173	33.260967	-97.23637
K-ALLI-01	385.463	020574U	BNSF	TX	DENTON	KRUM	HOPKINS RD	CO 0000	33.285835	-97.220874
K-ALLI-01	361.21	020630Y	BNSF	TX	TARRANT	HASLET	FM 0156	FM 156	32.963332	-97.353269
K-ALLI-01	364.77	020632M	BNSF	TX	DENTON	HASLET	EAGLE PKWY	ST 0000	33.006337	-97.319283
K-ALLI-01	362.27	020635H	BNSF	TX	TARRANT	HASLET	PRIVATE		32.974267	-97.347212
K-ALLI-01	362.44	020636P	BNSF	TX	TARRANT	HASLET	JOHN DAY RD	Not Yet Reported by State	32.978112	-97.343351
K-ALLI-01	362.525	020637W	BNSF	TX	TARRANT	HASLET	ENTRANCE RD	Not Yet Reported by State	32.978896	-97.342042
K-ALLI-01	362.621	020638D	BNSF	TX	TARRANT	HASLET	JOHN DAY RD	Not Yet Reported by State	32.979574	-97.340894
K-ALLI-01	365.534	020639K	BNSF	TX	DENTON	HASLET	PRIVATE	Not Yet Reported by State	33.015243	-97.314515
K-ALLI-01	365.509	020640E	BNSF	TX	DENTON	JUSTIN	SH 0114	SH 114	33.015235	-97.314511
K-ALLI-01	367.52	020641L	BNSF	TX	DENTON	JUSTIN	ZUNIGA ACCESS RD	PRIVATE	33.04217	-97.303658
K-ALLI-01	370.47	020811D	BNSF	TX	DENTON	JUSTIN	DOWNE RD	NOT YET REPORTED BY ST	33.084641	-97.295304
K-ALLI-01	368.145	916766P	WMSX	TX	DENTON	JUSTIN	NORTH PRIVATE DRIVE	PRIVATE	33.051535	-97.301244
K-ALLI-01	104.78	021719G	KCS	TX	DENTON	DENTON	PRIVATE ROAD		33.249634	-97.239746

G2 GRADE CROSSINGS ON SEGMENTS WHICH HAVE EXCEEDED STB THRESHOLDS

SEGMENT K-ALLI-02

Segment	Milepost	Crossing ID	Railroad	State	County	City	Street	Highway	Latitude	Longitude
K-ALLI-02	591.81	789628A	KCS	TX	COLLIN	RICHARDSON	CUSTER	NA	33.000949	-96.72994
K-ALLI-02	590.4	789629G	KCS	TX	COLLIN	PLANO	US 75 W FRONTAGE	US 75	33.00769	-96.70834
K-ALLI-02	590.3	789630B	KCS	TX	COLLIN	PLANO	US 0075	US 0075	33.00826	-96.70782
K-ALLI-02	590.2	789631H	KCS	TX	COLLIN	PLANO	US 75 E FRONTAGE	US 75	33.00872	-96.70741
K-ALLI-02	590.16	789632P	KCS	TX	COLLIN	PLANO	E PLANO PARKWAY	NA	33.00912	-96.70703
K-ALLI-02	589.95	789633W	KCS	TX	COLLIN	PLANO	10TH STREET	ST	33.01327	-96.70345
K-ALLI-02	74.6	969759B	KCS	TX	COLLIN	PLANO	DALLAS MORINING NEWS	NA	33.007386	-96.764771
K-ALLI-02	91.23	969760V	KCS	TX	DENTON	LEWISVILLE	Martin Brower	NA	33.066768	-97.033602
K-ALLI-02	104.8	970345W	KCS	TX	DENTON	DENTON	Private Road	PVT	33.218044	-97.172215
K-ALLI-02	592.53	900261K	DART	TX	COLLIN	RICHARDSON	SYNERGY PK BLVD		32.998533	-96.741151
K-ALLI-02	590.98	900262S	DART	TX	COLLIN	RICHARDSON	ALMA RD	ST 0000	33.003286	-96.716624
K-ALLI-02	590.86	900264F	DART	TX	COLLIN	RICHARDSON	GEORGE BUSH FRWY	SH 0190	33.003992	-96.713884
K-ALLI-02	94.4	331277K	KCS	TX	DENTON	HIGHLAND VILLAGE	VILLAGE PKWY	FM 2499	33.087006	-97.07837
K-ALLI-02	78.57	919236K	KCS	TX	COLLIN	RICHARDSON	GEORGE BUSH TPKE	SH 0190	33.014965	-96.828695
K-ALLI-02	78.62	919237S	KCS	TX	COLLIN	PLANO	DALLAS TOLLWAY	TOLLWAY	33.01507	-96.82918
K-ALLI-02	78.64	919238Y	KCS	TX	COLLIN	PLANO	DALLAS N PKWY SB	TOLLWAY	33.015122	-96.829506
K-ALLI-02	78.65	919239F	KCS	TX	COLLIN	PLANO	DALLAS N PKWY	TOLLWAY	33.01515	-96.829657
K-ALLI-02	90.5	919241G	KCS	TX	DENTON	LEWISVILLE	N SUMMIT AVE	ST0000	33.062973	-97.020087
K-ALLI-02	89.45	919393D	KCS	TX	DENTON	LEWISVILLE	Mill Street	NA	33.059204	-97.001986
K-ALLI-02	73.48	021631J	KCS	TX	COLLIN	PLANO	FRANKFORD RD	NONE	33.010601	-96.705299
K-ALLI-02	74.13	021632R	KCS	TX	COLLIN	PLANO	PRIVATE ROAD		33.0131	-96.703201
K-ALLI-02	74.49	021633X	KCS	TX	COLLIN	PLANO	PRIVATE ROAD		33.014	-96.701797
K-ALLI-02	74.9	021635L	KCS	TX	COLLIN	PLANO	COIT ROAD	ST 0000	33.007827	-96.767186
K-ALLI-02	76.58	021640H	KCS	TX	COLLIN	PLANO	SH 0289/Preston Road	SH 0289	33.013057	-96.795427
K-ALLI-02	80.4	021646Y	KCS	TX	DENTON	HEBRON	HEBRON PARKWAY	FM 544	33.024763	-96.857265
K-ALLI-02	81.71	021649U	KCS	TX	DENTON	CARROLLTON	JOSEY LN	NA	33.037189	-96.873965
K-ALLI-02	83.18	021653J	KCS	TX	DENTON	HEBRON	PRIVATE ROAD	NA	33.045855	-96.897036
K-ALLI-02	83.32	021654R	KCS	TX	DENTON	LEWISVILLE	FM 0544/Parker Road	FM 0544	33.046673	-96.89889
K-ALLI-02	83.42	021655X	KCS	TX	DENTON	LEWISVILLE	PRIVATE ROAD		33.047337	-96.900598
K-ALLI-02	83.96	021656E	KCS	TX	DENTON	LEWISVILLE	PRIVATE ROAD		33.051021	-96.908789
K-ALLI-02	84.14	021657L	KCS	TX	DENTON	LEWISVILLE	PRIVATE ROAD		33.052282	-96.911496
K-ALLI-02	84.38	021658T	KCS	TX	DENTON	LEWISVILLE	SH 0121	SH 0121	33.053885	-96.915033
K-ALLI-02	85.67	021659A	KCS	TX	DENTON	LEWISVILLE	fish hatchery rd	NA	33.05789	-96.936721
K-ALLI-02	88.96	021663P	KCS	TX	DENTON	LEWISVILLE	N KEALY AVE	ST 0000	33.058901	-96.992645
K-ALLI-02	89.4	021664W	KCS	TX	DENTON	LEWISVILLE	COWAN AVE	NA	33.059123	-97.001287
K-ALLI-02	90.11	021665D	KCS	TX	DENTON	LEWISVILLE	IH 0035E	IH0035E	33.061155	-97.013471
K-ALLI-02	90.46	021667S	KCS	TX	DENTON	LEWISVILLE	PRIVATE ROAD		33.062662	-97.018819
K-ALLI-02	90.99	021669F	KCS	TX	DENTON	LEWISVILLE	MCGEE LANE	ST 0000	33.06536	-97.027288
K-ALLI-02	92.3	021672N	KCS	TX	DENTON	HIGHLAND VILLAGE	JUSTIN ROAD	FM 407	33.071549	-97.048519
K-ALLI-02	92.87	021676R	KCS	TX	DENTON	HIGHLAND VILLAGE	HIGHLAND VILLAGE	ST 0000	33.075243	-97.057442
K-ALLI-02	94.95	021683B	KCS	TX	DENTON	FLOWER MOUND	PRIVATE ROAD	PVT	33.093246	-97.085714
K-ALLI-02	95.05	021684H	KCS	TX	DENTON	HIGHLAND VILLAGE	CHINNS CHAPEL RD	NA	33.094132	-97.08692
K-ALLI-02	95.55	021686W	KCS	TX	DENTON	COPPER CANYON	PRIVATE ROAD	NA	33.099499	-97.093015
K-ALLI-02	96.73	021690L	KCS	TX	DENTON	COPPER CANYON	ORCHID HILL ROAD	NA	33.112995	-97.105454
K-ALLI-02	96.92	021691T	KCS	TX	DENTON	COPPER CANYON	COPPER CANYON RD	CO 0000	33.115186	-97.107372
K-ALLI-02	97.32	021692A	KCS	TX	DENTON	CORINTH	PRIVATE ROAD	NA	33.119892	-97.1116
K-ALLI-02	97.75	021693G	KCS	TX	DENTON	DENTON	HILLTOP RD/Old Alton Roa	CO 0446	33.124997	-97.116386
K-ALLI-02	98.32	021694N	KCS	TX	DENTON	DENTON	PRIVATE ROAD	NA	33.13133	-97.122303
K-ALLI-02	98.5	021695V	KCS	TX	DENTON	DENTON	PRIVATE ROAD	NA	33.133464	-97.123887
K-ALLI-02	99.54	021696C	KCS	TX	DENTON	DENTON	HICKORY CREEK RD	CO 0440	33.147068	-97.131632
K-ALLI-02	100.54	021699X	KCS	TX	DENTON	DENTON	PRIVATE ROAD	NA	33.159239	-97.140876
K-ALLI-02	100.64	021700P	KCS	TX	DENTON	DENTON	COUNTRY CLUB ROAD	FM 1830	33.160499	-97.141926
K-ALLI-02	101.09	021701W	KCS	TX	DENTON	DENTON	PRIVATE ROAD	NA	33.165846	-97.146292
K-ALLI-02	101.44	021703K	KCS	TX	DENTON	DENTON	US 0377	US 0377	33.170294	-97.149964
K-ALLI-02	101.49	021704S	KCS	TX	DENTON	DENTON	PRIVATE ROAD	NA	33.172514	-97.151743
K-ALLI-02	102.41	021706F	KCS	TX	DENTON	DENTON	ROSELAWN DRIVE	ST 0000	33.183251	-97.154937
K-ALLI-02	103	021708U	KCS	TX	DENTON	DENTON	HIGHLAND PARK RD	ST 0000	33.190743	-97.159597
K-ALLI-02	103.24	021709B	KCS	TX	DENTON	DENTON	BONNIE BREA STREET	ST 0000	33.193848	-97.161612
K-ALLI-02	103.4	021710V	KCS	TX	DENTON	DENTON	PRIVATE ROAD	NA	33.196032	-97.162535
K-ALLI-02	103.85	021714X	KCS	TX	DENTON	DENTON	IH 0035	IH0035W	33.202315	-97.164497
K-ALLI-02	0.13	021715E	KCS	TX	DENTON	DENTON	IH 0035 W FRNTG	IH 0035	33.201998	-97.164729
K-ALLI-02	104.04	021716L	KCS	TX	DENTON	DENTON	AIRPORT RD	FM 1515	33.20503	-97.16555
K-ALLI-02	105.1	021720B	KCS	TX	DENTON	DENTON	OAK STREET	ST 0000	33.219425	-97.172173
K-ALLI-02	105.49	021721H	KCS	TX	DENTON	DENTON	PRIVATE ROAD		33.224895	-97.174736
K-ALLI-02	105.89	021722P	KCS	TX	DENTON	DENTON	US 0380	US 0380	33.23008	-97.17749
K-ALLI-02	106.46	021723W	KCS	TX	DENTON	DENTON	PRIVATE ROAD	NA	33.239849	-97.184088
K-ALLI-02	107.5	021725K	KCS	TX	DENTON	DENTON	PRIVATE ROAD	NA	33.251031	-97.188756
K-ALLI-02	108.16	021726S	KCS	TX	DENTON	DENTON	FM 1173	FM 1173	33.259943	-97.19283

K-ALLI-02	735.65	414712W	DCTA	TX	DENTON	LEWISVILLE	COWAN ST	ST 0000	33.058888	-97.001281
K-ALLI-02	591.2	753757M	KCS	TX	COLLIN	RICHARDSON	Alma Road	NA	33.003445	-96.716417
K-ALLI-02	108.5	021727Y	KCS	TX	DENTON	DENTON	BARTHOLD ROAD	CO 0186	33.264437	-97.195159
K-ALLI-02	108.74	021728F	KCS	TX	DENTON	DENTON	BARTHOLD ROAD	CO 0186	33.267692	-97.196794
K-ALLI-02	109.23	021729M	KCS	TX	DENTON	KRUM	PRIVATE ROAD	NA	33.27418	-97.20029
K-ALLI-02	109.85	021730G	KCS	TX	DENTON	DENTON	PRIVATE ROAD		33.28374	-97.20584
K-ALLI-02	109.97	021731N	KCS	TX	DENTON	KRUM	GANZER RD	CO 0170	33.283719	-97.205991
K-ALLI-02	110.19	021732V	DART	TX	DENTON	DENTON	PRIVATE ROAD		33.296454	-97.207217
K-ALLI-02	110.83	021733C	DART	TX	DENTON	DENTON	PRIVATE ROAD		33.292269	-97.209109
K-ALLI-02	78.55	021749Y	KCS	TX	COLLIN	DALLAS	DALLAS N PKWY	NA	33.014945	-96.828621
K-ALLI-02	79.4	021764B	KCS	TX	COLLIN	DALLAS	MIDWAY RD	NA	33.01643	-96.843524
K-ALLI-02	82.22	021765H	KCS	TX	DENTON	CARROLLTON	Josey Lane	ST 0000	33.041274	-96.881421
K-ALLI-02	80.12	021767W	KCS	TX	DENTON	CARROLLTON	MARSH LANE	FM 544	33.021393	-96.854247
K-ALLI-02	78.73	021770E	KCS	TX	COLLIN	DALLAS	HORIZON NORTH DR	NA	33.015595	-96.832156
K-ALLI-02	93.53	021771L	KCS	TX	DENTON	HIGHLAND VILLAGE	BRIARHILL BLVD	ST 0000	33.079498	-97.066801
K-ALLI-02	91.51	021774G	KCS	TX	DENTON	LEWISVILLE	GARDEN RIDGE BLVD	ST0000	33.06786	-97.03561
K-ALLI-02	73.69	021775N	KCS	TX	COLLIN	PLANO	WATERVIEW PKWY	NA	32.99951	-96.749166
K-ALLI-02	104.77	021780K	KCS	TX	DENTON	DENTON	West Oak Street	NA	33.214925	-97.170268
K-ALLI-02	73.85	927214F	KCS	TX	COLLIN	PLANO	George Bush Turnpike	NA	33.002064	-96.752166
K-ALLI-02	591	927218H	KCS	TX	COLLIN	RICHARDSON	George Bush Turnpike	NA	33.003922	-96.714292
K-ALLI-02	592.75	927219P	KCS	TX	COLLIN	RICHARDSON	Renner Road	NA	32.998678	-96.740113
K-ALLI-02	592.9	927220J	KCS	TX	COLLIN	RICHARDSON	Synergy Blvd	NA	32.998086	-96.743306
K-ALLI-02	590.11	788900U	KCS	TX	COLLIN	PLANO	AVE F	ST 0000	33.01082	-96.70562

G2 GRADE CROSSINGS ON SEGMENTS WHICH HAVE EXCEEDED STB THRESHOLDS

SEGMENT K-ALLI-03

Segment	Milepost	Crossing ID	Railroad	State	County	City	Street	Highway	Latitude	Longitude
K-ALLI-03	738.61	966265W	DCTA	TX	DENTON	LEWISVILLE	CORPORATE DRIVE	ST 0000	33.01256	-96.58111
K-ALLI-03	589.63	789635K	KCS	TX	COLLIN	PLANO	K AVE	NA	33.01516	-96.69932
K-ALLI-03	589.53	789636S	KCS	TX	COLLIN	PLANO	MUNICIPAL AVE	ST 0000	33.015611	-96.697781
K-ALLI-03	589.3	789637Y	KCS	TX	COLLIN	PLANO	N AVENUE	ST 0000	33.016583	-96.694363
K-ALLI-03	588.3	789638F	KCS	TX	COLLIN	PLANO	JUPITER ROAD	ST 0000	33.015271	-96.682515
K-ALLI-03	587.5	789640G	KCS	TX	COLLIN	PLANO	SHILOH ROAD	ST 0000	33.012478	-96.664855
K-ALLI-03	586.45	789641N	KCS	TX	COLLIN	PLANO	BRADSHAW DR	ST 0000	33.0089	-96.647499
K-ALLI-03	585.9	789642V	KCS	TX	COLLIN	PLANO	PRIVATE ROAD	PRIVATE	33.006929	-96.641144
K-ALLI-03	585.4	789643C	KCS	TX	COLLIN	PLANO	PARK VISTA ROAD	ST 0000	33.007504	-96.628616
K-ALLI-03	584.95	789644J	KCS	TX	COLLIN	MURPHY	FM 544	FM 544	33.011559	-96.622233
K-ALLI-03	584.33	789645R	KCS	TX	COLLIN	MURPHY	MURPHY ROAD	FM 2551	33.014678	-96.612741
K-ALLI-03	583.72	789646X	KCS	TX	COLLIN	MURPHY	MAXWELL CREEK	ST 0000	33.013672	-96.602208
K-ALLI-03	581.9	789648L	KCS	TX	COLLIN	WYLIE	COUNTRY CLUB RD	FM 1378	33.011301	-96.572505
K-ALLI-03	580.1	789649T	FWWR	TX	COLLIN	WYLIE	ELLIOT	ST 0000	33.013127	-96.541849
K-ALLI-03	201.46	789650M	KCS	TX	COLLIN	WYLIE	Oak Street	ST 0000	33.014133	-96.541615
K-ALLI-03	201.37	789651U	KCS	TX	COLLIN	WYLIE	W Marble St	ST 0000	33.015336	-96.541374
K-ALLI-03	201.23	789652B	KCS	TX	COLLIN	WYLIE	FM 3412 / Brown Street	FM 3412	33.017409	-96.540961
K-ALLI-03	200.92	789653H	KCS	TX	COLLIN	WYLIE	FM 2514 / Ballard Avenue	FM 2514	33.021582	-96.538668
K-ALLI-03	200.021	789654P	KCS	TX	COLLIN	WYLIE	RD 389 / Eubanks Lane	NA	33.025598	-96.519322
K-ALLI-03	583.2	790146W	KCS	TX	COLLIN	WYLIE	MCCREARY RD	ST 0000	33.013062	-96.595641
K-ALLI-03	293.6	744756G	UP	TX	KAUFMAN	CRANDALL		PRIVATE	33.007587	-96.643349
K-ALLI-03	291	744767U	UP	TX	KAUFMAN	CRANDALL		PRIVATE	33.009781	-96.650055
K-ALLI-03	289.65	744769H	UP	TX	KAUFMAN	CRANDALL		COUNTY	33.010624	-96.654457
K-ALLI-03	301.65	763688J	DART	TX	COLLIN	MELISSA	PRIVATE ROAD	PRIVATE	33.006657	-96.640388
K-ALLI-03	300.65	763690K	DART	TX	COLLIN	MELISSA	PRIVATE ROAD	PRIVATE	33.007294	-96.64241
K-ALLI-03	580.95	330967H	KCS	TX	COLLIN	WYLIE	WESTGATE WAY	NA	33.010116	-96.555934
K-ALLI-03	582.7	331279Y	KCS	TX	COLLIN	WYLIE	SPRINGWELL PKWY	NA	33.012213	-96.586623
K-ALLI-03	200.38	919250F	KCS	TX	COLLIN	WYLIE	Private Road	NA	33.024564	-96.525385
K-ALLI-03	586.24	919268R	KCS	TX	COLLIN	PLANO	PLANO PARKWAY	NA	33.00792	-96.64336
K-ALLI-03	586.95	753583T	KCS	TX	COLLIN	PLANO	LOS RIOS BLVD	NA	33.01081	-96.65453
K-ALLI-03	202.11	022093H	KCS	TX	COLLIN	WYLIE	W KIRBY STREET	FM 0544	33.0149	-96.699104
K-ALLI-03	201.89	022094P	KCS	TX	COLLIN	WYLIE	WILEY	ST 0000	33.012066	-96.587532
K-ALLI-03	201.66	022095W	KCS	TX	COLLIN	WYLIE	BIRMINGHAM STREET	ST 0000	33.011711	-96.583855
K-ALLI-03	201.35	022099Y	KCS	TX	COLLIN	WYLIE	OAK STREET	ST 0000	33.013832	-96.54142
K-ALLI-03	201	022102E	KCS	TX	COLLIN	WYLIE	BROWN STREET	ST 0000	33.017094	-96.540817
K-ALLI-03	200.88	022103L	KCS	TX	COLLIN	WYLIE	WATER PLANT	IH 0000	33.014301	-96.678055
K-ALLI-03	200.08	022104T	KCS	TX	COLLIN	WYLIE	EUBANKS LANE	CO 0000	33.014603	-96.613342
K-ALLI-03	199.49	022105A	KCS	TX	COLLIN	WYLIE	PRIVATE ROAD		33.015041	-96.68322
K-ALLI-03	199.13	022106G	KCS	TX	COLLIN	WYLIE	PRIVATE ROAD		33.01524	-96.684387



OEA Submission Request 1 - G3
Network Overview: Quiet Zones That Exceed STB Threshold

N

REV 5.0

CP

Kansas City Southern Lines

Quiet Zones

CPRS Track

KCS Track

CPRS Trackage Rights

KCS Trackage Rights

0 70 140 Miles



OEA Information Request 1 - G3
Ottumwa Subdivision - Nahant, IA to Muscatine, IA
Segment C-OTTU-01 - MP 219.30 to MP 219.98
Pedestrian crossing to Bike path

N
REV 5.0

CP

Kansas City Southern Lines

Quiet Zones
CPRS Track

0 0.17 0.35 Miles

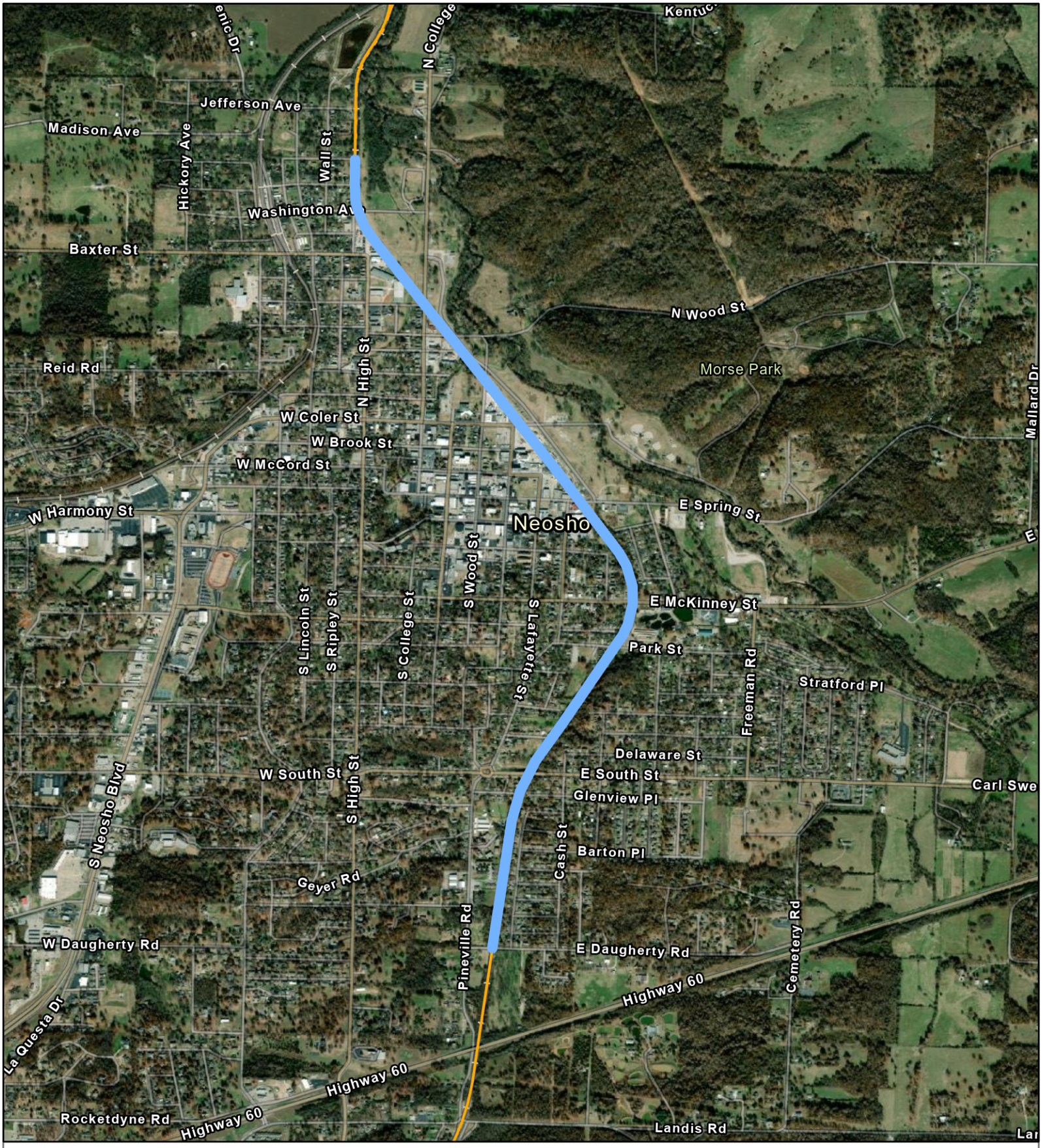

OEA Information Request 1 - G3
Heavener Subdivision - Watts, OK to Pittsburg, KS
Segment K-HEAV-01 - MP 173.19 to MP 175.71
Sherman Avenue to Daugherty Road

N

REV 5.0

Quiet Zones

KCS Track

0 0.17 0.34 Miles



OEA Information Request 1 - G3
Shreveport Subdivision - Shreveport, LA to Ashdown, AR
Segment K-SHREV-03 - MP 481.88 to MP 482.20
Forest Lake Drive to Lake Ridge Drive

N
REV 5.0

Quiet Zones

KCS Track

0 0.07 0.13 Miles

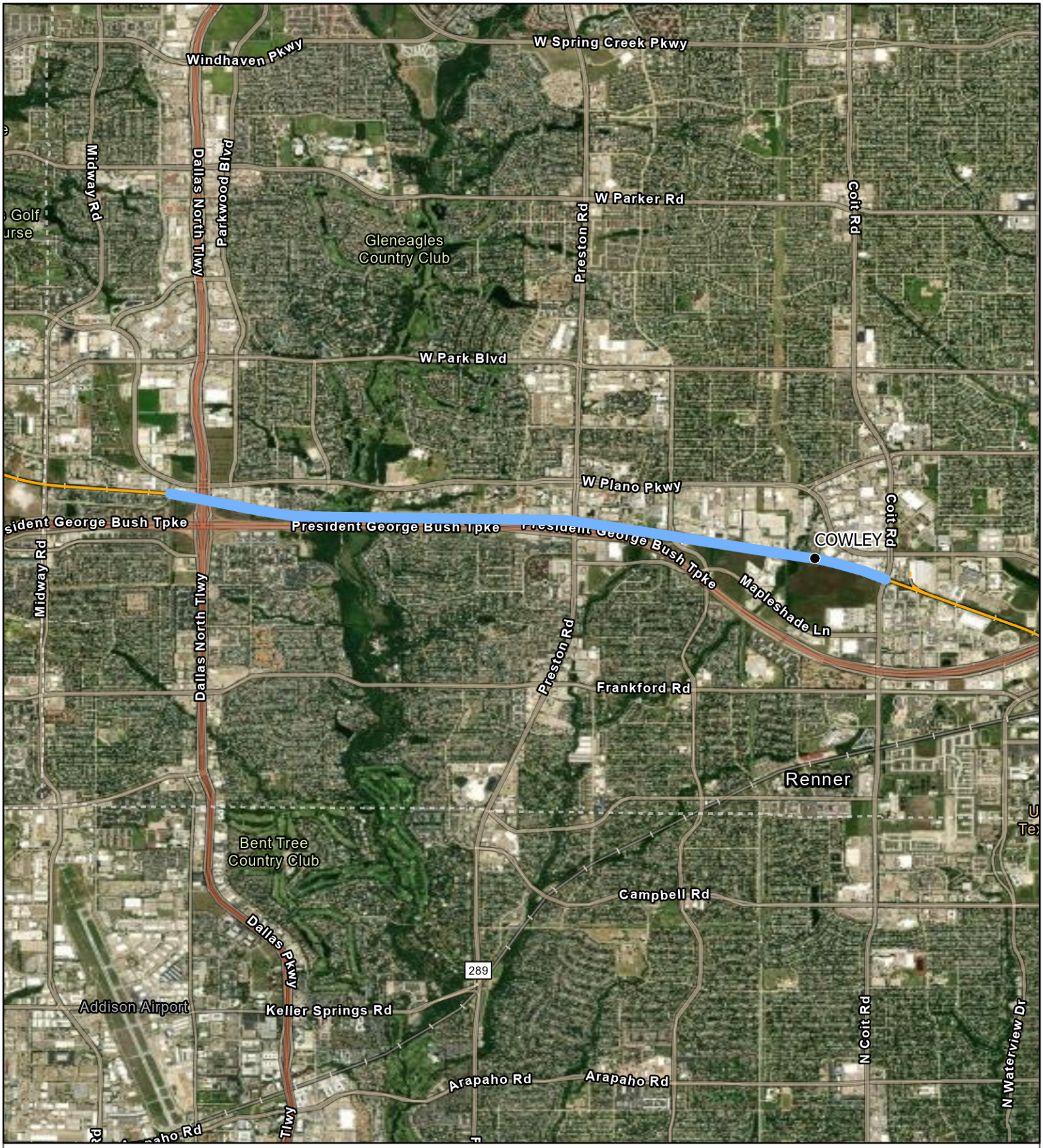

OEA Information Request 1 - G3
Alliance Subdivision - Plano, TX to Metro, TX
Segment K-ALLI-02 - MP 74.90 to MP 78.73
Coit Road to Horizon North Drive

N

REV 5.0

Quiet Zones

KCS Track

0 0.37 0.73 Miles



OEA Information Request 1 - G3
Alliance Subdivision - Plano, TX to Metro, TX
Segment K-ALLI-02 - MP 90.50 to MP 91.51
North Summit Avenue to Garden Ridge Avenue

N

REV 5.0

Quiet Zones

KCS Track

0 0.22 0.44 Miles



OEA Information Request 1 - G3
Alliance Subdivision - Plano, TX to Metro, TX
Segment K-ALLI-02 - MP 92.90 to MP 94.35
Highland Village Road to Village Parkway

N
REV 5.0

Quiet Zones
KCS Track

0 0.18 0.37 Miles

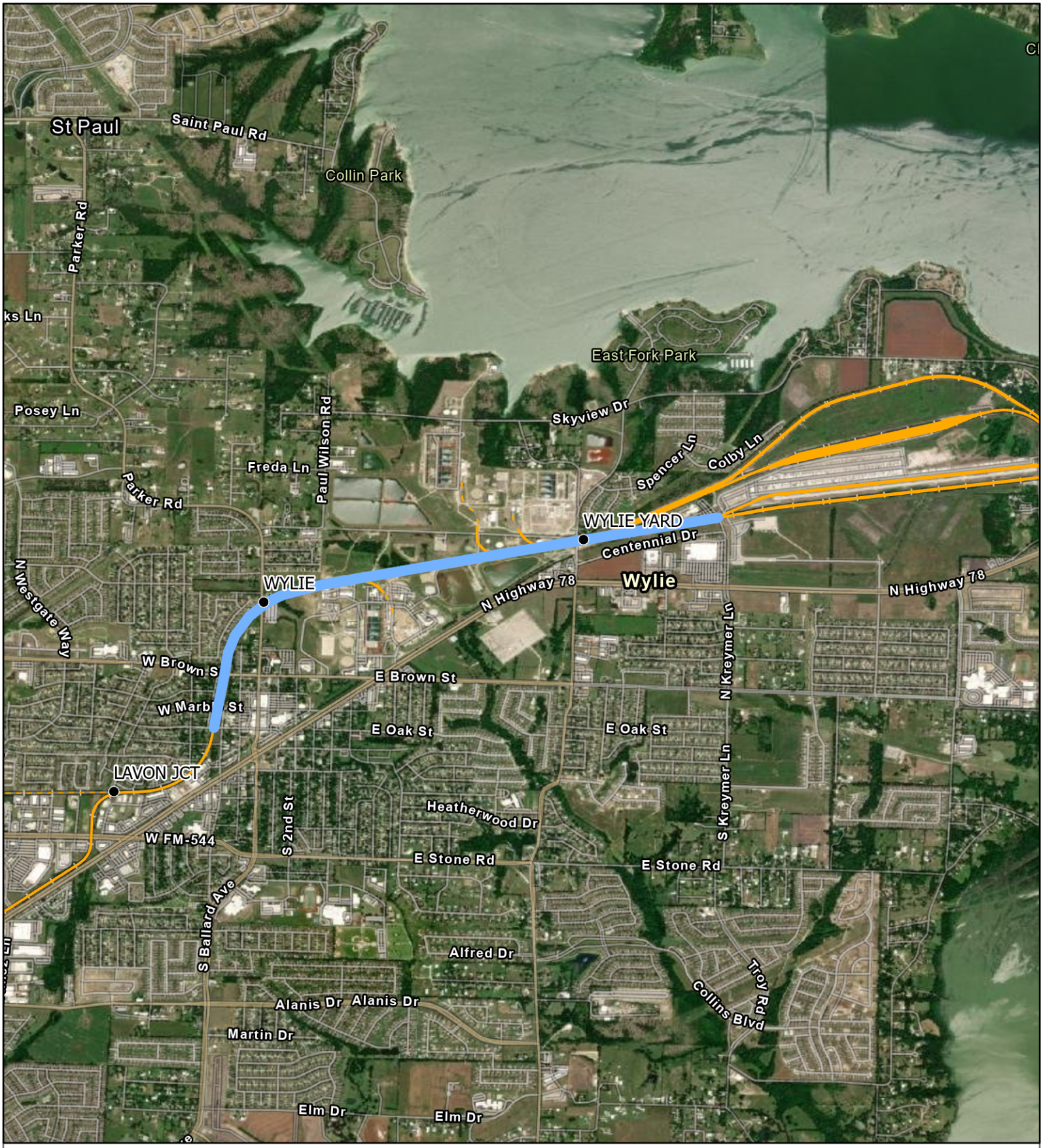

OEA Information Request 1 - G3
Alliance Subdivision - Plano, TX to Metro, TX
Segment K-ALLI-03 - MP 199.54 to MP 201.46
Spring Creek Parkway to Oak Street

N

REV 5.0

Quiet Zones

KCS Track

0 0.25 0.5 Miles

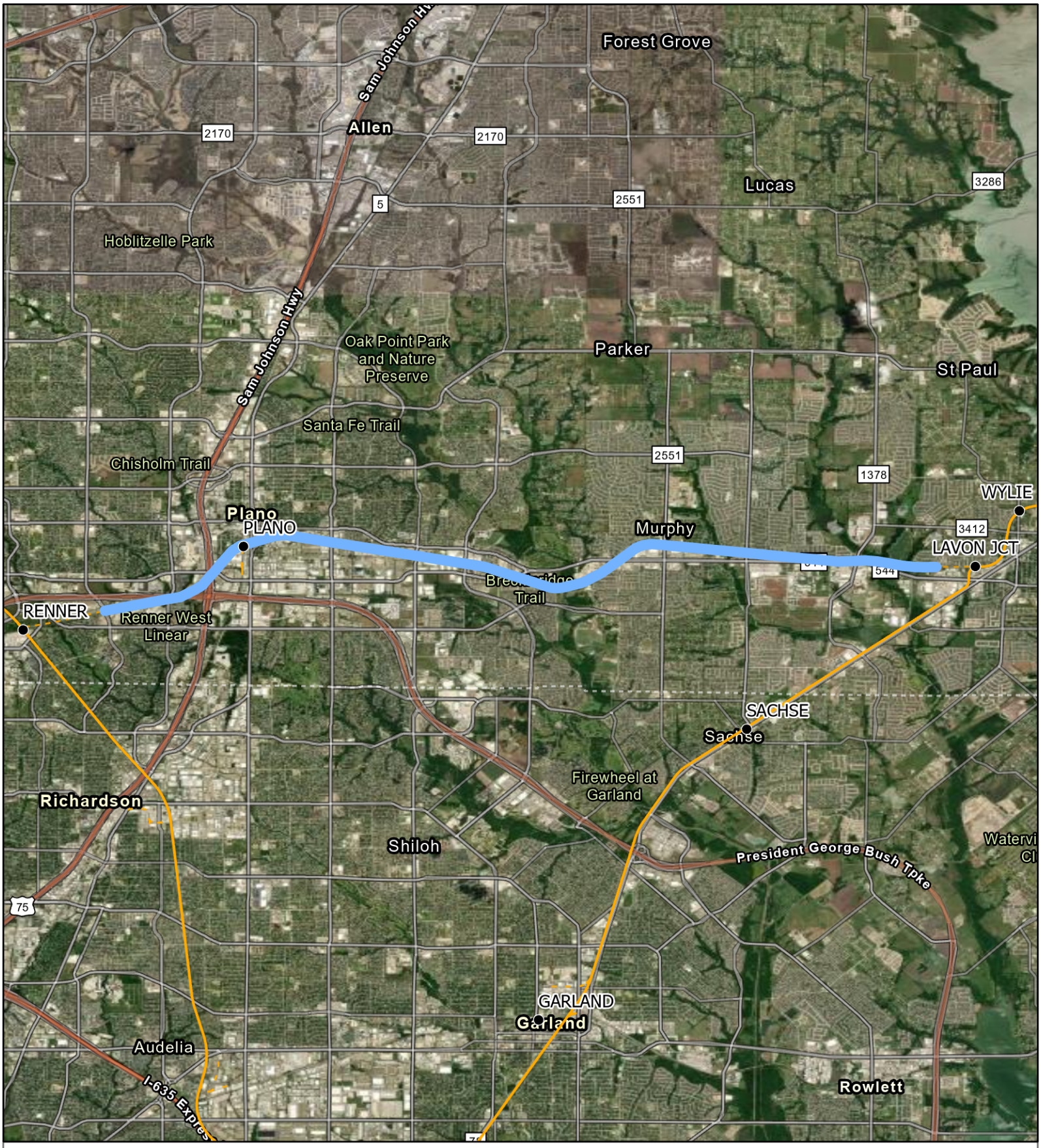

OEA Information Request 1 - G3
Alliance Subdivision - Plano, TX to Metro, TX
Segment K-ALLI-03 - MP 580.95 to MP 591.81
Westgate Way to Custer

N
REV 5.0

Quiet Zones

KCS Track

0 0.88 1.75 Miles



OEA Information Request 1 - G3
Beaumont Subdivision - Beaumont, TX to De Quincy, LA
Segment K-BEAU-03 - MP 766.17 to MP 766.37
Pearl Street to Neches Street

N
REV 5.0

Quiet Zones

KCS Track

0 0.06 0.12 Miles



OEA Information Request 1 - G3
Rosenberg Subdivision - Kendleton, TX to Victoria, TX
Segment K-ROSE-02 - MP 917.28 to MP 917.92
Ogden Street to West Milan Street

N
REV 5.0

CP

Kansas City Southern Lines

Quiet Zones

KCS Track

0 0.08 0.15 Miles



OEA Information Request 1 - G3
Rosenberg Subdivision - Kendleton, TX to Victoria, TX
Segment K-ROSE-02 - MP 929.82 to MP 932.39
Sam Bishkin Road to South Meadow Lane

N

REV 5.0

Quiet Zones

KCS Track

0 0.25 0.5 Miles



OEA Information Request 1 - G3
Rosenberg Subdivision - Kendleton, TX to Victoria, TX
Segment K-ROSE-02 - MP 941.14 to MP 941.71
South Wharton Street to South Orange Street

N
REV 5.0

Quiet Zones

KCS Track

0 0.09 0.17 Miles

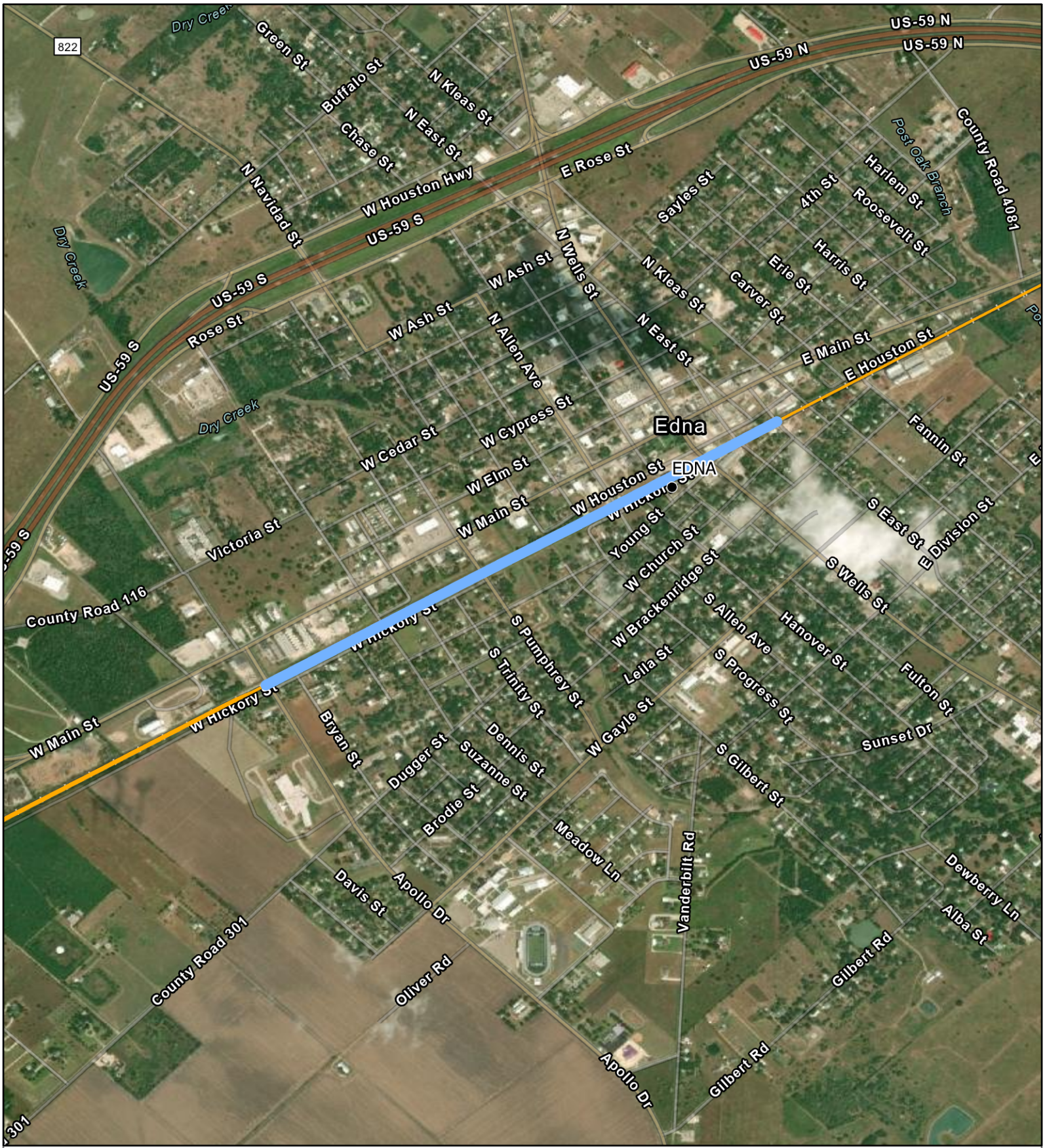

OEA Information Request 1 - G3
Rosenberg Subdivision - Kendleton, TX to Victoria, TX
Segment K-ROSE-02 - MP 958.31 to MP 959.42
S East Street to Apollo Street

N
REV 5.0

CP

Kansas City Southern Lines

Quiet Zones

KCS Track

0 0.13 0.25 Miles